

# Arkansas State Highway and Transportation Department



**Southeast Arkansas Cornerstone Coalition**

**Monticello, AR**

**Tuesday, May 21, 2013**



# The Facts:

- **12<sup>th</sup>** Largest System in USA
- **43<sup>rd</sup>** Highway Revenue Per Mile



# How We Compare

State	Mileage
<b>Arkansas</b>	<b>16,430</b>
Illinois	16,040
California	15,205
New York	14,969
Tennessee	13,881
Florida	12,084



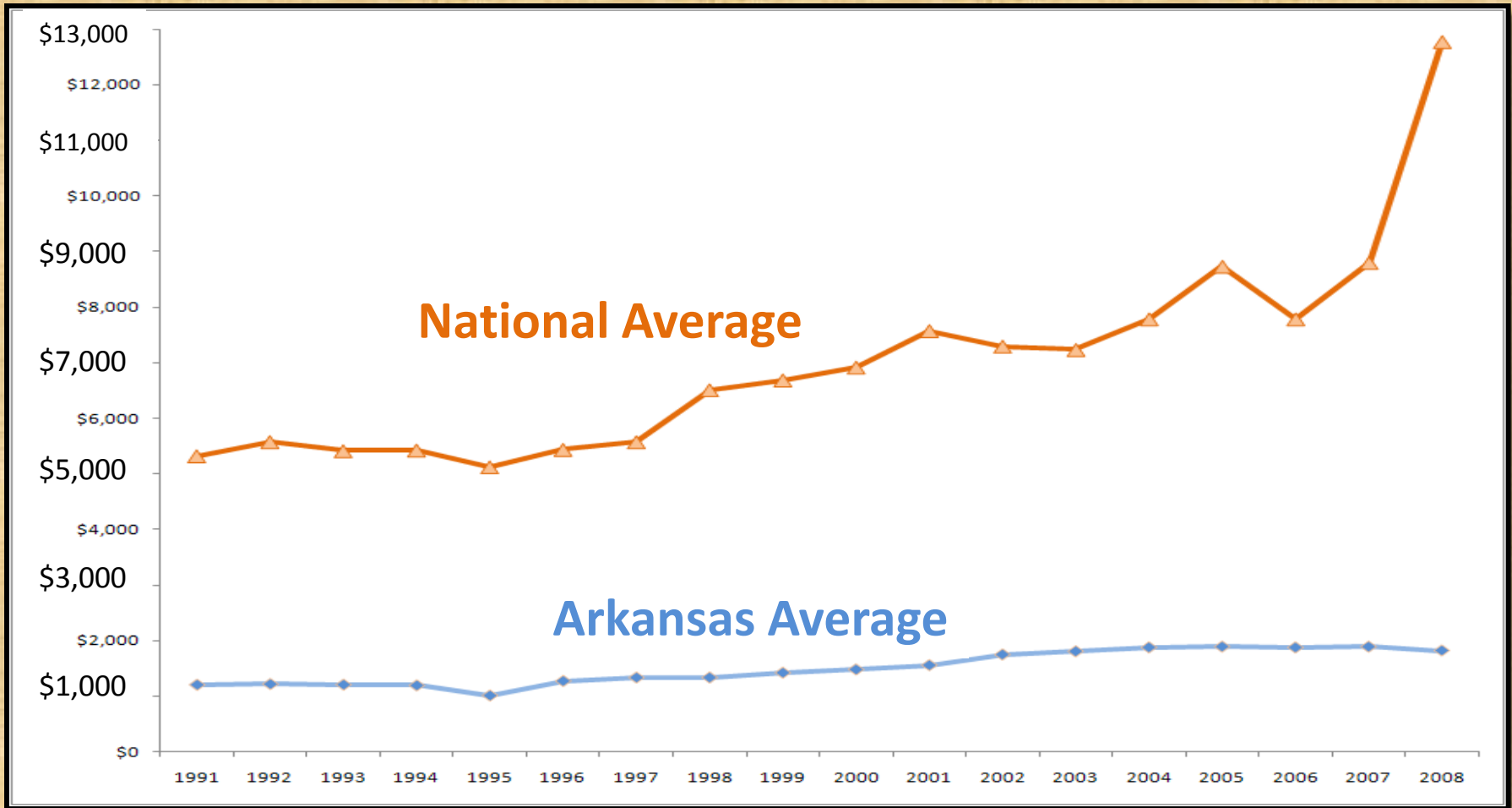
# How We Compare

State	Mileage	Revenue Per Mile
<b>Arkansas</b>	<b>16,430</b>	<b>\$58,536</b>
Illinois	16,040	\$252,000
California	15,205	\$682,000
New York	14,969	\$237,000
Tennessee	13,881	\$108,000
Florida	12,084	\$694,532

# How We Compare

State	Mileage	Admin. Cost Per Mile
<b>Arkansas</b>	<b>16,430</b>	<b>\$1,821</b>
Illinois	16,040	\$8,830
California	15,205	\$109,417
New York	14,969	\$84,062
Tennessee	13,881	\$11,905
Florida	12,084	\$16,985

# AHTD Administrative Costs Per Mile



**National Average \$12,772/mile**

**Arkansas \$1,821/mile**

**Surrounding States' Average  
\$5,342/mile**

**Arkansas' Rank = 49<sup>th</sup>**

# Recent Voter Approved Programs

November 2011

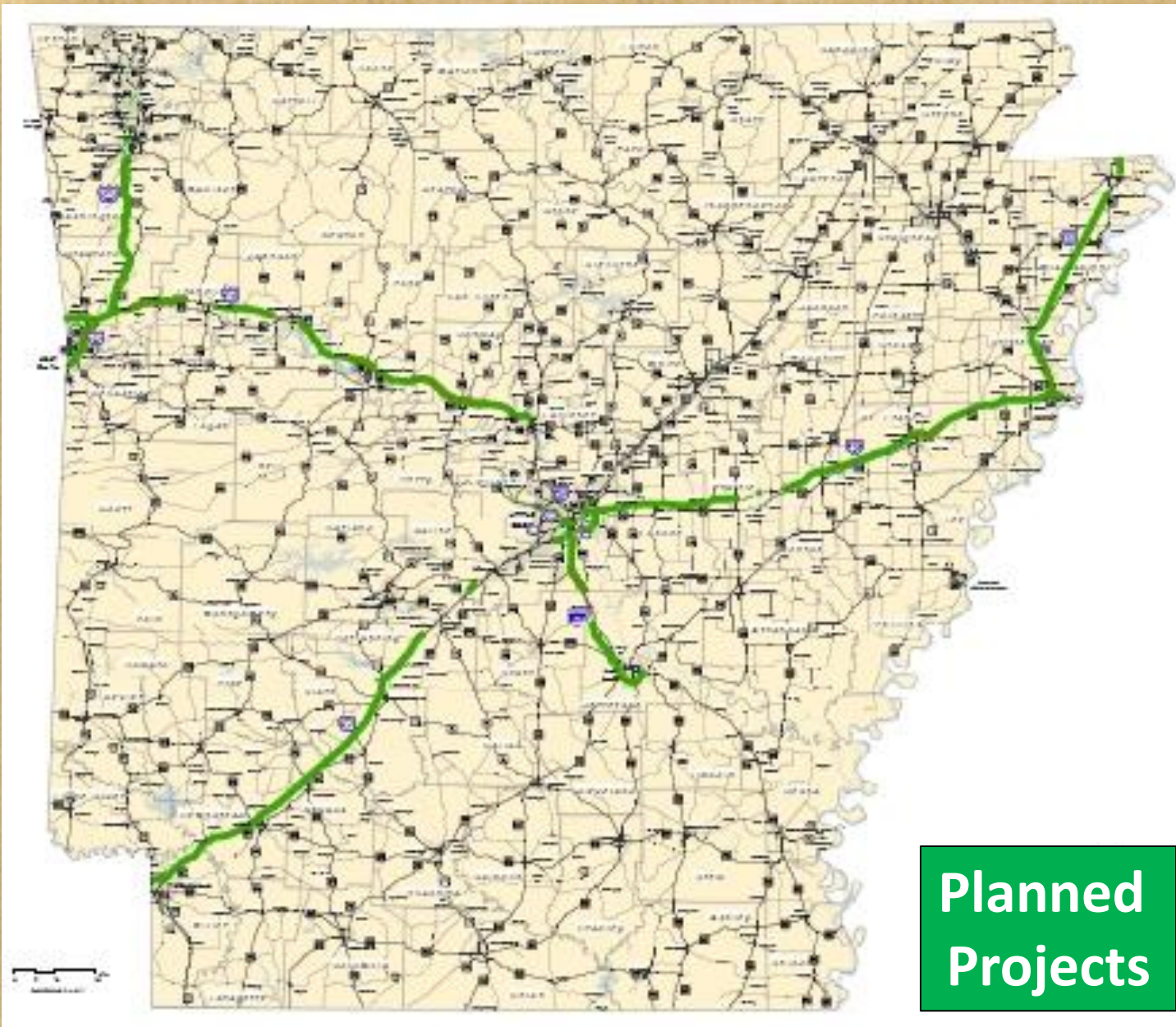
Interstate Rehabilitation Program

November 2012

Connecting Arkansas Program



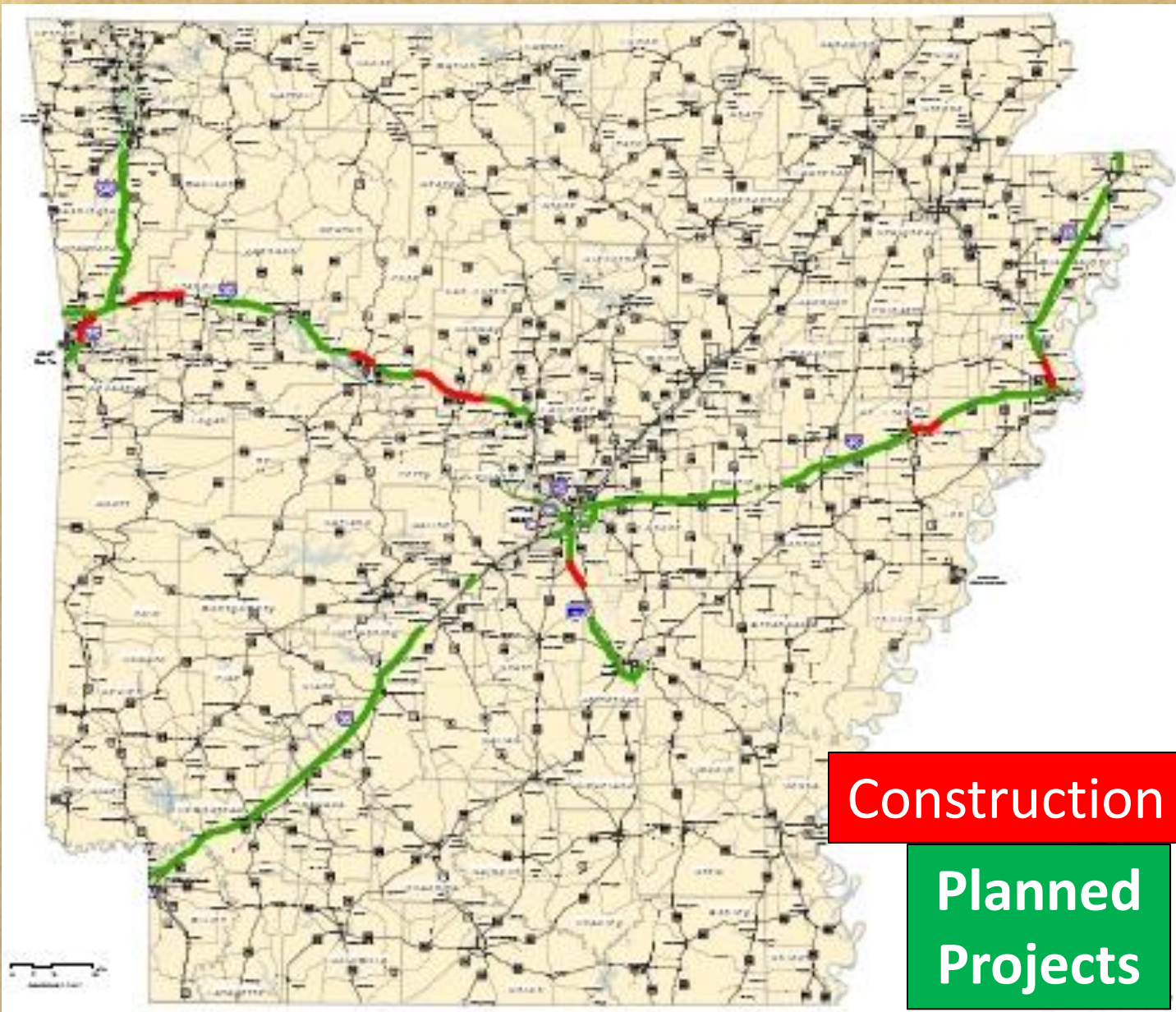
# Interstate Rehabilitation Program



**Planned  
Projects**



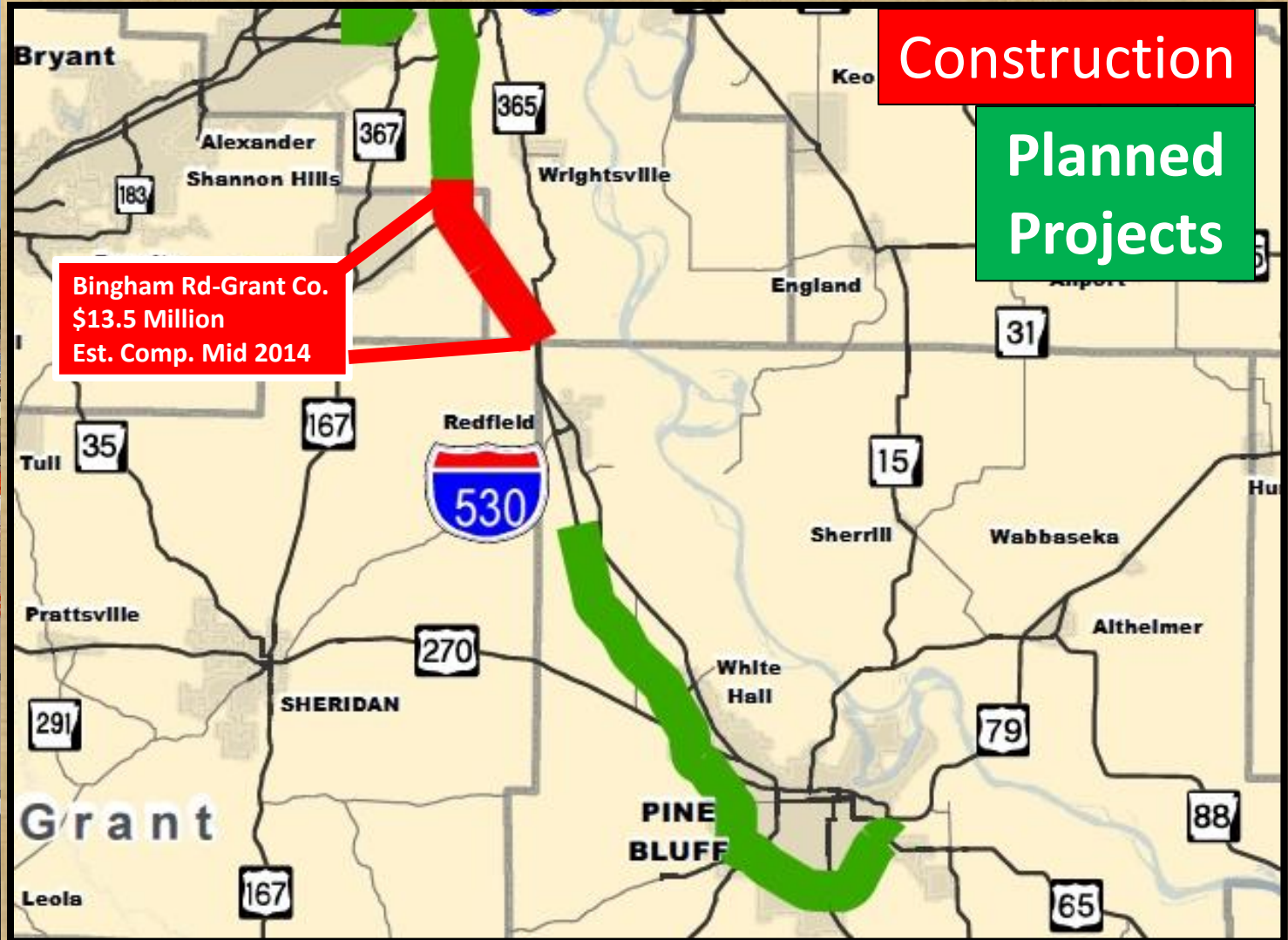
# Interstate Rehabilitation Program

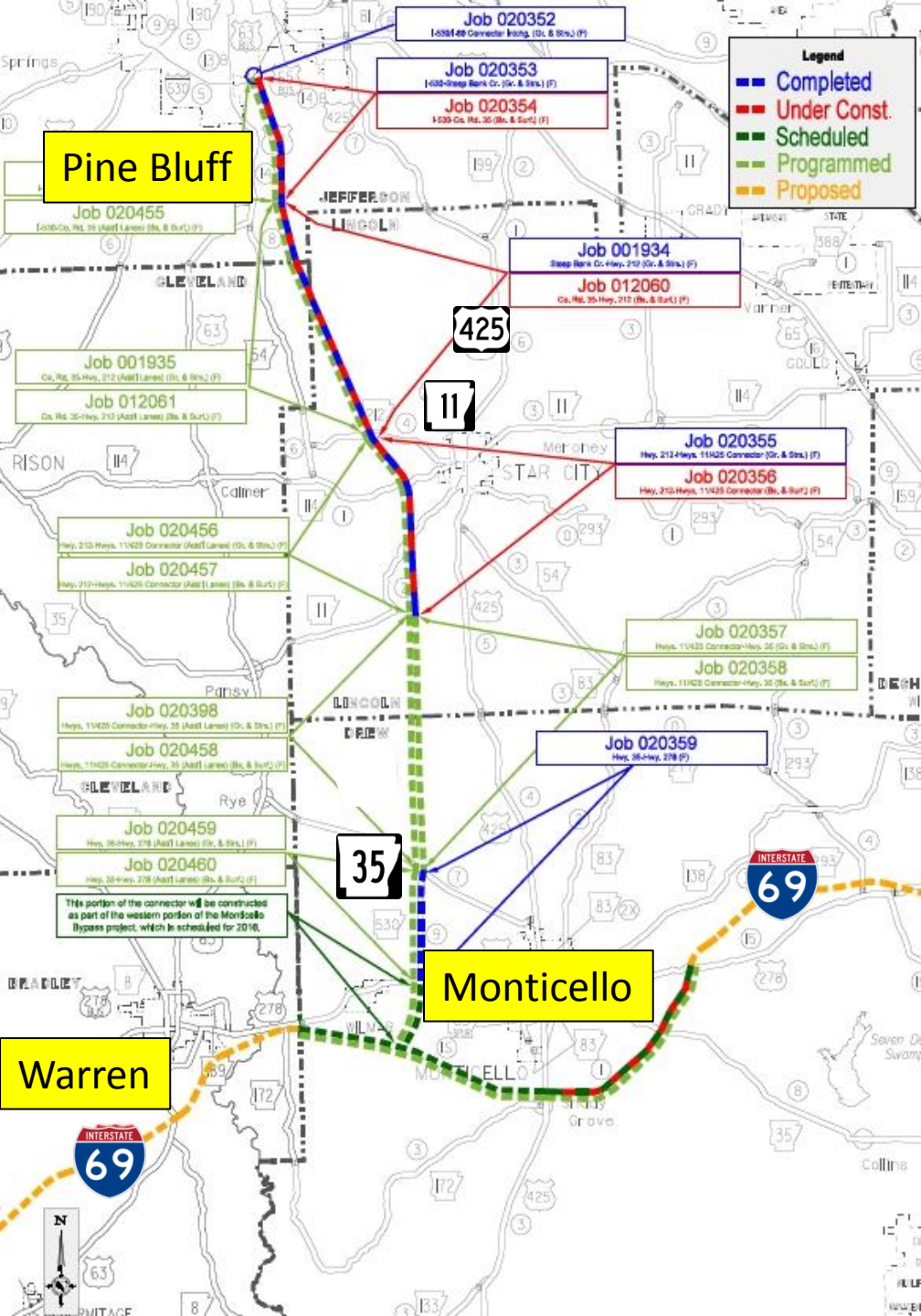


Construction

Planned  
Projects

# Interstate Rehabilitation Program





# Connector

**Cost: \$603 Million**

**Construction:**  
I-530 to County Rd. 35  
4.7 Miles – Complete Summer 2013

County Rd. 35 – Hwy 212  
11 Miles – Complete Summer 2013

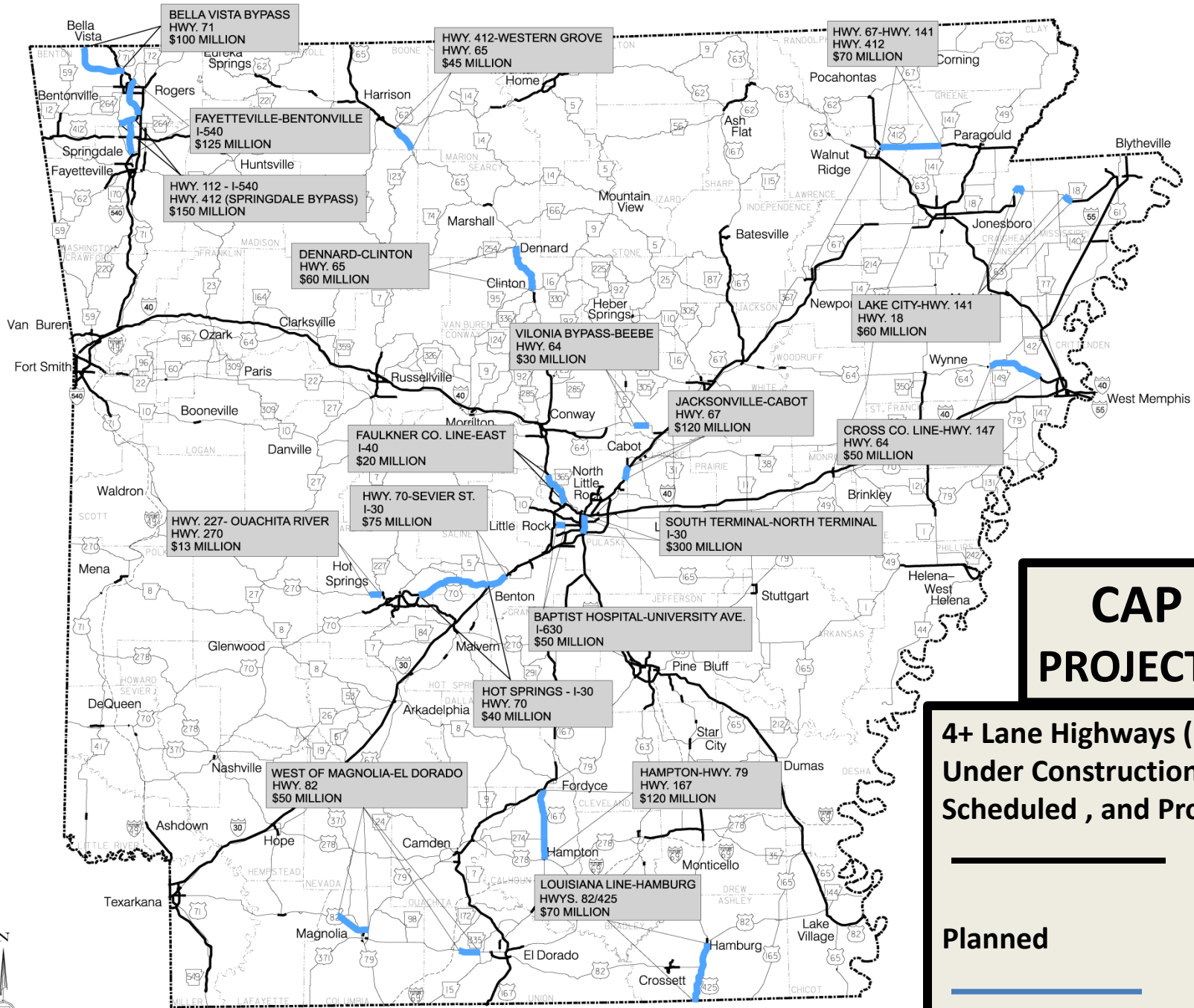
Hwy 212 & Hwy 11/425 Connector  
Complete Late 2013

Hwy 11/425 Connector to Hwy 35  
Funding TBA



# **C**onnecting **A**rkansas **P**rogram

**Connects Arkansas**  
**Increases Capacity**  
**10-Year Revenue Cap**



# CAP PROJECTS

**4+ Lane Highways (Existing, Under Construction, Scheduled , and Proposed)**

---

**Planned**

---






# CAP Projects

## *Southern View*

4+ Lane Highways (Existing, Under Construction, Scheduled, and Proposed)

Planned





# Turnback Funds

## *County by County*

County	Est. Standard	CAP Annual	CAP Cumulative
Ashley	\$1,095,989	\$416,338	\$4,163,375
Bradley	\$758,305	\$288,300	\$2,883,001
Chicot	\$766,075	\$291,939	\$2,919,390
Desha	\$828,988	\$314,582	\$3,145,821
Drew	\$961,219	\$365,344	\$3,653,438
<b>Total</b>	<b>\$4,410,576</b>	<b>\$1,676,503</b>	<b>\$16,765,025</b>

**Connecting Arkansas  
Program**





# Turnback Funds

## *County by County*

County	Ten Year Cumulative
Ashley	\$15,123,265
Bradley	\$10,466,051
Chicot	\$10,580,140
Desha	\$11,435,701
Drew	\$13,265,628





# Turnback Funds *City by City*

City	Est. Standard	CAP Annual	CAP Cumulative
Arkansas City	\$17,176	\$6,519	\$65,192
Crossett	\$258,431	\$98,091	\$980,911
Dermott	\$124,232	\$41,253	\$412,528
Dumas	\$220,842	\$83,824	\$838,237
Eudora	\$106,479	\$40,416	\$404,156
Hamburg	\$134,072	\$50,889	\$508,891
Lake Village	\$120,839	\$45,866	\$458,661
McGehee	\$197,988	\$75,149	\$751,492
Monticello	\$444,264	\$168,627	\$1,686,270
Warren	\$281,707	\$106,026	\$1,069,259

# Turnback Funds *City by City*

County	Ten Year Cumulative
Arkansas City	\$236,952
Crossett	\$3,565,221
Dermott	\$1,654,848
Dumas	\$3,046,657
Eudora	\$1,468,946
Hamburg	\$1,849,611
Lake Village	\$1,667,051
McGehee	\$2,731,372
Monticello	\$6,128,910
Warren	\$3,886,329



# County Construction

Ashley, Bradley, Chicot, Desha, Drew

Projects	Miles	Cost
Completed	394	\$430 million
Under Construction	20	\$33 million
Planned	158	\$320 million
<b>Total</b>	<b>572</b>	<b>\$783 million</b>





# Ashley County

## Under Construction

Job #	Project	Location	City	Time	Miles	Amount
020520	Signal Rehab	Hwy 133/3 <sup>rd</sup> Ave & Hwy 133T/3 <sup>rd</sup> Ave	Crossett	Feb 13	NA	\$291,387
020521	Signal Rehab	Hwy 133/9 <sup>th</sup> Ave	Crossett	Early 2014	NA	\$192,600
020546	Resurfacing	Hwy 165 La line to north of Wilmot	Wilmot	Late 2013	5.2	\$1,949,154





# Ashley County

## Planned

Job #	Route	Project	Location	Time	Miles	Amount
020509	82	New Overpass	Bridge over Hwy 165 & Railroad	2015	NA	\$7.8 m
020534	82	Widening	Co. Rd 411 – Hwy 425	2016	6	\$23 m
CA0202	82	Widen to 5 Lanes	Hwy 425-Hamburg	TBD (CAP)	5.2	\$21 m
CA0201	425	Widen to 5 Lanes	La. Line-Hwy 82	TBD (CAP)	9.3	\$39 m
R20117	160	Reconstruction	Bayou Bartholomew.- Northwestward	TBD	4.5	\$11 m
020437	133	Widen to 5 Lanes	Hwy 133 Spur-Hwy 52	TBD	1.25	\$7.5 m





# Bradley County

## Under Construction

Job #	Route	Project	Location	Time	Miles
070400	63	Resurfacing	Saline River – North & South near Warren	Early Fall	11





# Bradley County Planned

Job #	Route	Project	Location	Time	Miles
070405	278	Resurfacing	Calhoun Co line - east	Late 2013	9
SA0644	CR 132	Resurfacing	Hermitage toward Farmville	Fall 2013	3.4





# Chicot County

## Under Construction

Job #	Route	Project	Location	Time	Miles	Cost
R20098	65/82	Widen to 4 & 5 Lanes/shoulders	Fairview to Miss River Bridge	Late Summer	4.4	\$15,236,716







# Chicot County

## Under Construction

Job #	Route	Project	Location	Time	Miles	Cost
R20098	65/82	Widen to 4 & 5 Lanes/shoulders	Fairview to Miss River Bridge	Late Summer	4.4	\$15,236,716





# Chicot County

## Under Construction

Job #	Route	Project	Location	Time	Miles	Cost
R20098	65/82	Widen to 4 & 5 Lanes/shoulders	Fairview to Miss River Bridge	Late Summer	4.4	\$15,236,716





# Chicot County Planned

Job #	Route	Project	Location	Time	Miles
SA0938	CR 27	Resurfacing	Highway 65 - Southwestward	Fall 2013	1.2
020043	144	Replace 2 Bridges	Near Lake Chicot State Park	2015	NA
020535	165	Rehabilitation	Hwy 208-Hwy 65	2014	4.3





# Desha County

## Under Construction

Route	Project	Location	Time	Cost
Choctaw, Cherry & Bowles St.	2,500 feet of sidewalks	Dumas	Newly Complete	\$67,139 \$61,000 (AHTD)
W. Bowles St.	Railroad Lights & Gates	Dumas	Late 2013??	\$272,200





# Desha County

## Under Construction

Route	Project	Location	Time	Cost
Choctaw, Cherry & Bowles St.	2,500 feet of sidewalks	Dumas	Newly Complete	\$67,139 \$61,000 (AHTD)
W. Bowles St.	Railroad Lights & Gates	Dumas	Late 2013??	\$272,200





# Desha County

## Under Construction

Route	Project	Location	Time	Cost
Choctaw, Cherry & Bowles St.	2,500 feet of sidewalks	Dumas	Newly Complete	\$67,139 \$61,000 (AHTD)
W. Bowles St.	Railroad Lights & Gates	Dumas	Late 2013??	\$272,200





# Desha County Planned

Job #	Route	Project	Location	Time	Miles
020557	165	Resurfacing	Hwy 65-Ford Place Loop	Summer 2013	1.1
020557	165	Resurfacing	N. of Neely Rd. to canal N. of Oakwood Bayou Rd.	Summer 2013	<b>3.3</b>
020542	212	Replace 1 Bridge	1.4 miles E. of Lincoln Co.	2014	NA





# Drew County

## Under Construction

Job #	Route	Project	Location	Time	Miles	Cost
020471	Future I-69	New Location 2 Lanes of Future 4 Lane, Divided	Hwy 425-Hwy 278 East (Monticello Bypass)	Late 2014	8.6	\$13,159,489







# Drew County

## Under Construction

Job #	Route	Project	Location	Time	Miles	Cost
020471	Future I-69	New Location 2 Lanes of Future 4 Lane, Divided	Hwy 425-Hwy 278 East (Monticello Bypass)	Late 2014	8.6	\$13,159,489





# Drew County

## Under Construction

Job #	Route	Project	Location	Time	Miles	Cost
020471	Future I-69	New Location 2 Lanes of Future 4 Lane, Divided	Hwy 425-Hwy 278 East (Monticello Bypass)	Late 2014	8.6	\$13,159,489





# Drew County Planned

Job #	Route	Project/Location	Time	Miles	Cost
020484	I-69	Surfacing 2 Lanes of future 4 lane divided Monticello Bypass (east)	Late 2014	8.6	\$18 M
020470	I-69	2 Lanes of future 4 lane divided/Portion of Hwy 530 (I-69 Connector) between H Hwy 278 & Monticello Bypass (west) (2-Projects)	2016	11.3	24.6 M





# Drew County Planned

Job #	Route	Project/Location	Time	Miles	Cost
020398/ 020458	I-530	Hwy 11/425 Connector-Hwy 35 Additional Lanes	Pending	10.5 6.5 Drew Co	\$92 M
020459/ 020460	I-530	Hwy 35-Hwy 278 Additional Lanes	Pending	4.5	\$34 M



# Highway 65/82

## Pine Bluff to Mississippi River

### Complete:

Hwy 65, Pine Bluff – Fairview

19 Projects

\$200 Million

85 miles widened

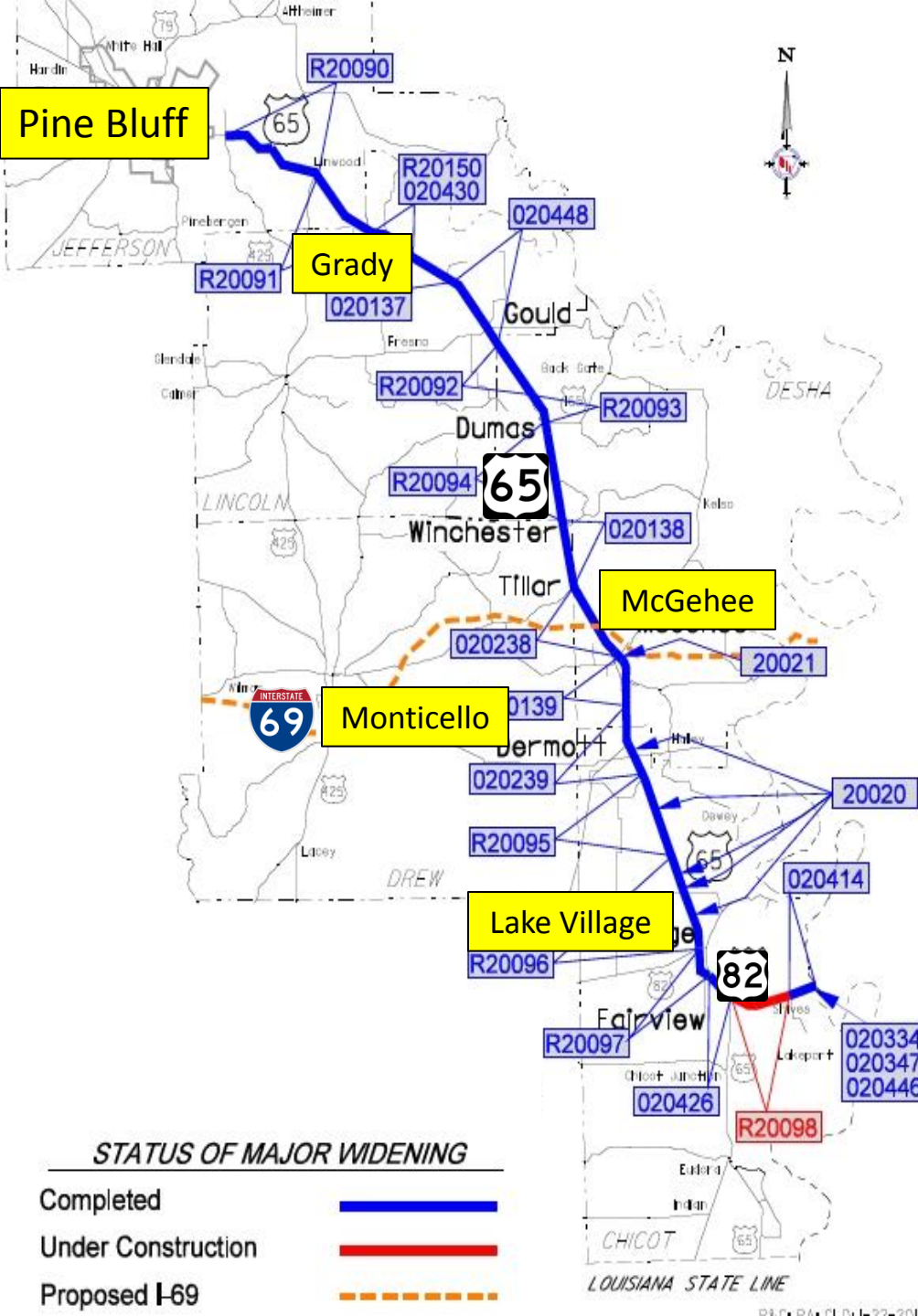
### Construction:

Hwy 82, Fairview to Miss. River

4.4 Miles

\$15.2 Million

Est. Complete: August





# Mississippi River Bridge

**Open:**

**August 4, 2010**

**Center Span:**

**1,378 Feet**

**Cost:**

**\$341 Million**





# The Plan





# *The Plan*



**Total Length and Cost:**  
*Nationwide*

**2,730 miles**

**\$20 to \$22 billion**

**Length and Cost:**  
*Arkansas*

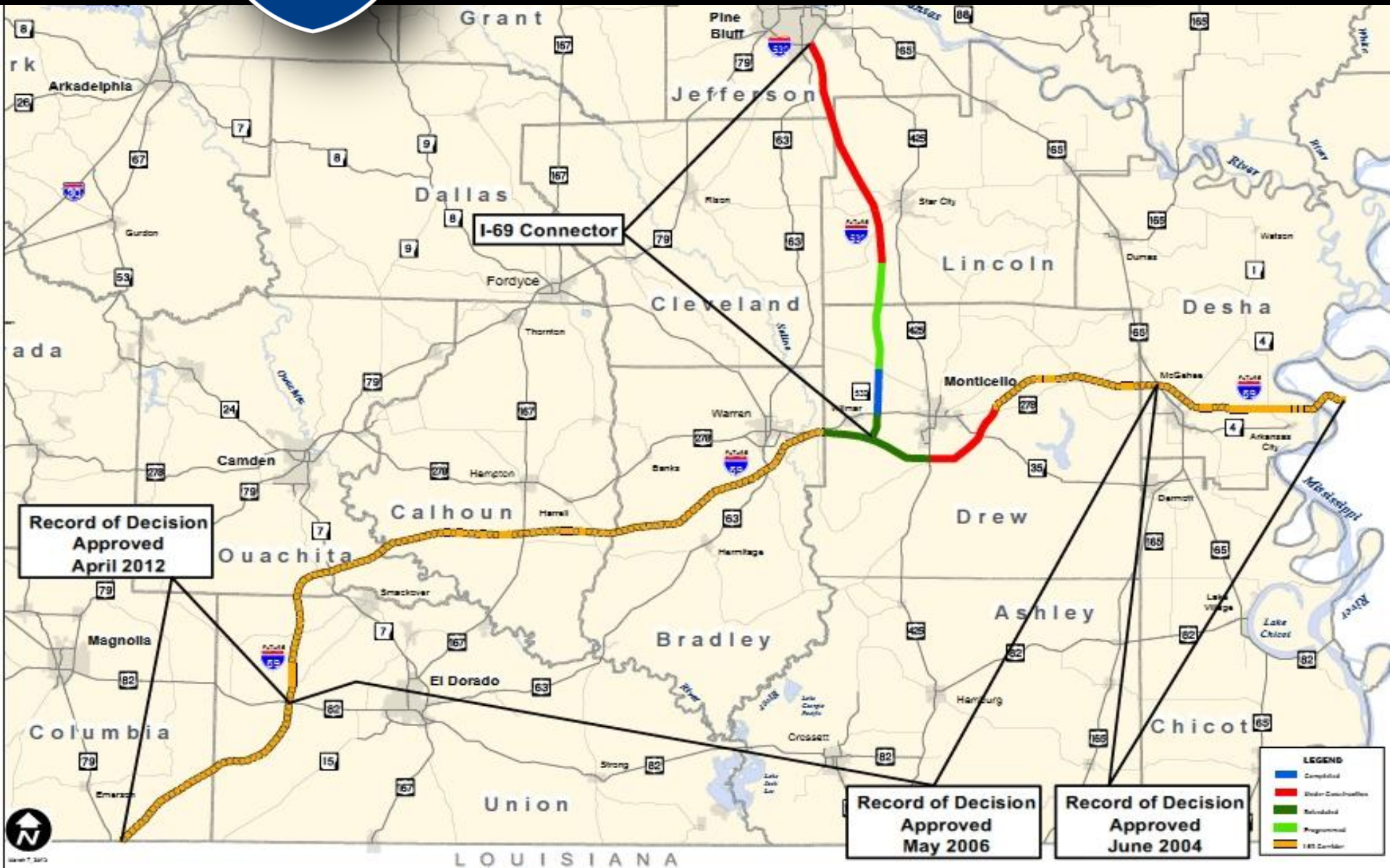
**185 miles**

**\$2.4 billion**





# The Latest



Record of Decision Approved April 2012

Record of Decision Approved May 2006

Record of Decision Approved June 2004

LEGEND	
Blue	Completed
Red	Under Construction
Green	Relocated
Light Green	Programmed
Yellow	I-69 Corridor



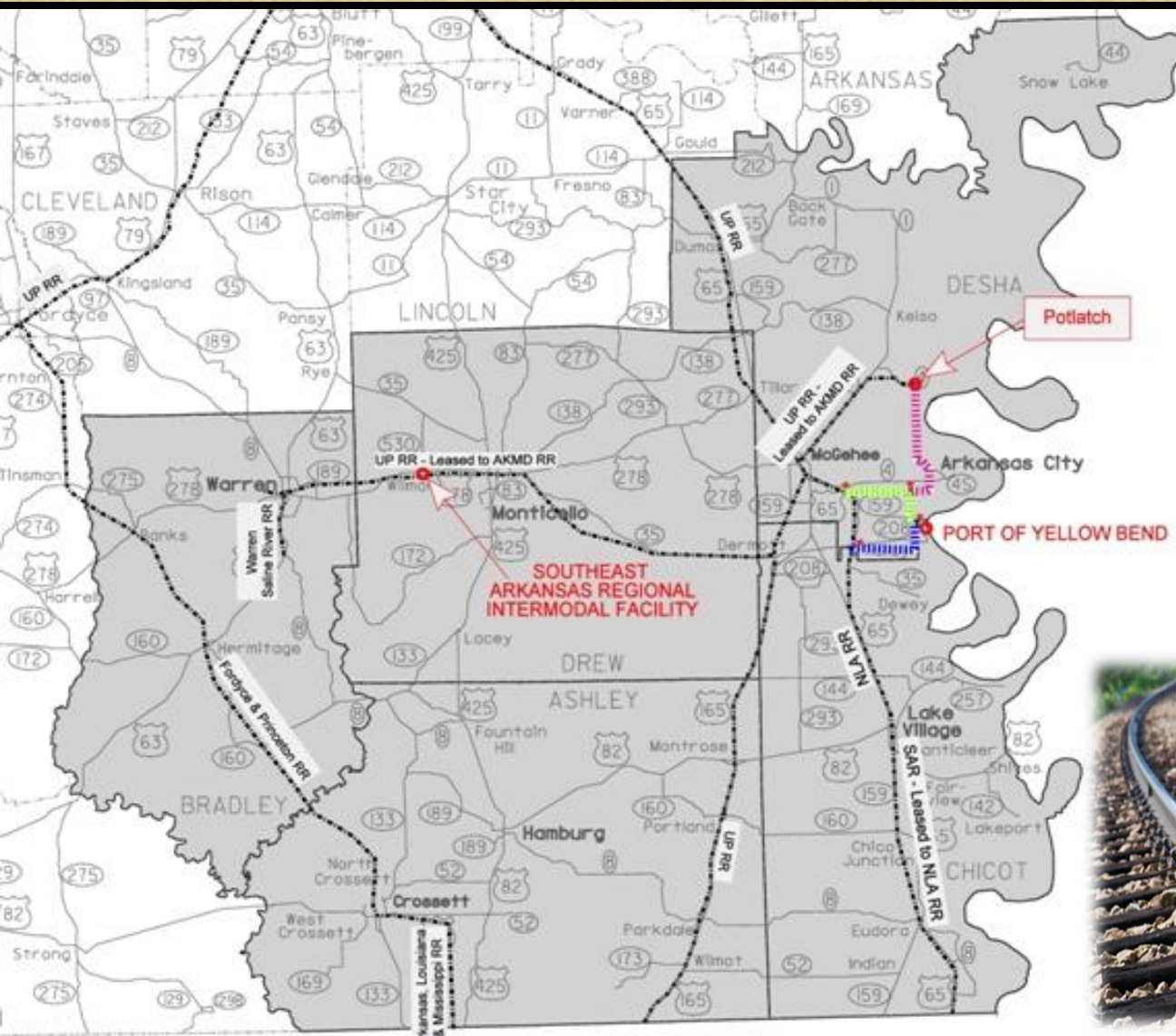
LOUISIANA



# *Great River Bridge*



# Southeast Arkansas Railroads

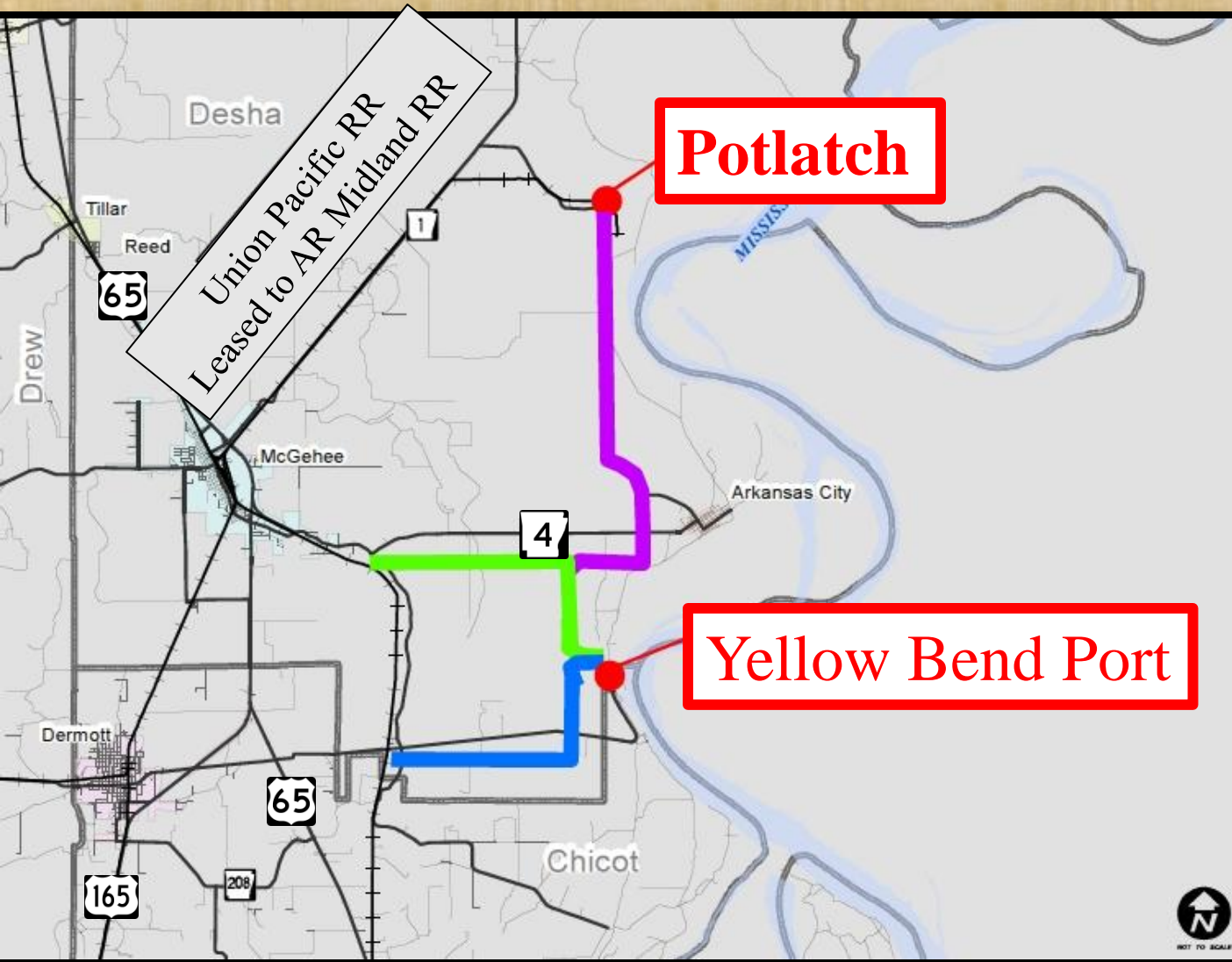


## Railroads in the Cornerstone Region

-  **Alternative 3**  
To Yellow Bend Port: 13.1 Miles
-  **Alternative 2**  
To Yellow Bend Port: 8.1 Miles
-  **Alternative 1**  
To Yellow Bend Port: 7.1 Miles



# Southeast Arkansas Railroads



**Alternative 1**  
To Yellow Bend Port  
7.1 Miles

**Alternative 2**  
To Yellow Bend Port  
8.1 Miles

**Alternative 3**  
To Yellow Bend Port  
13.1 Miles

# Welcome Centers

14 Locations

Open 360 Days  
Per Year

8:00 a.m. -  
5:00 p.m.

**Arkansas**<sup>®</sup>  
THE NATURAL STATE



# Welcome Centers

14 Locations

Open 360 Days  
Per Year

8:00 a.m. -  
5:00 p.m.

**Arkansas**  
THE NATURAL STATE



# Welcome Centers

14 Locations

Open 360 Days  
Per Year

8:00 a.m. -  
5:00 p.m.

**Arkansas**<sup>®</sup>  
THE NATURAL STATE



**Report Littering: 866-811-1222**







[ArkansasHighways.com](http://ArkansasHighways.com)

Litter Hotline 866-811-1222



[@AHTD](https://twitter.com/AHTD)

