

Arkansas State Highway and Transportation Department



Jacksonville & Cabot Real Estate Council
Grandpa's Barbeque
Cabot
Thursday, February 13, 2014



The Facts:

➤ **12th** Largest System in USA

➤ **43rd** Highway Revenue Per Mile



How We Compare

State	Mileage
Arkansas	16,400
Illinois	16,040
California	15,205
New York	14,969
Tennessee	13,881
Florida	12,084



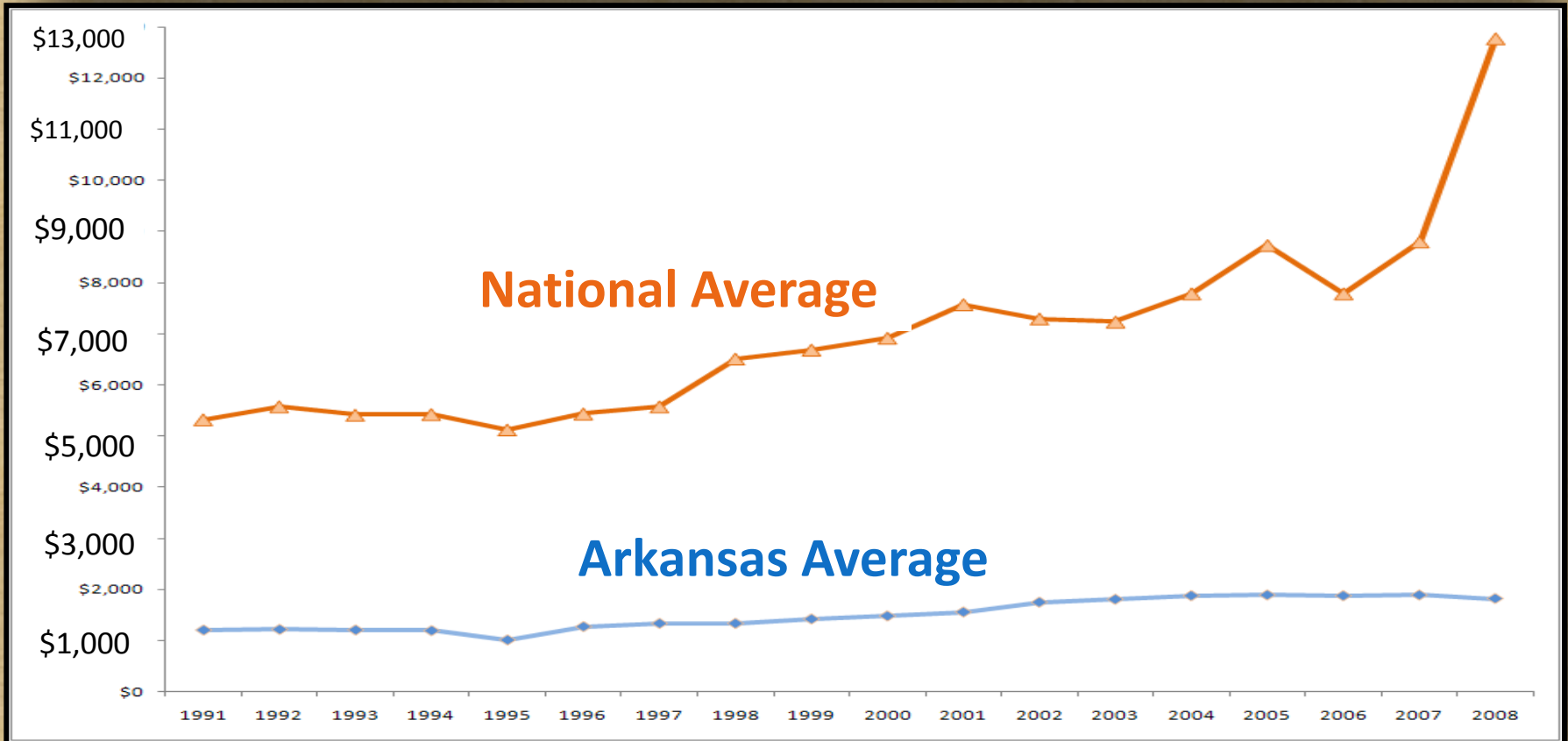
How We Compare

State	Mileage	Revenue Per Mile
Arkansas	16,400	\$58,536
Illinois	16,040	\$252,000
California	15,205	\$682,000
New York	14,969	\$237,000
Tennessee	13,881	\$108,000
Florida	12,084	\$694,532

How We Compare

State	Mileage	Admin. Cost Per Mile
Arkansas	16,400	\$1,821
Illinois	16,040	\$8,830
California	15,205	\$109,417
New York	14,969	\$84,062
Tennessee	13,881	\$11,905
Florida	12,084	\$16,985

AHTD Administrative Costs



National Average \$12,772/mile

Arkansas \$1,821/mile

**Surrounding States' Average
\$5,342/mile**

Arkansas' Rank = 49th

AHTD Employment Levels

Year	Employees
2013	3,607
2003	3,772
1993	4,052
1983	3,725
1973	3,801
1963	3,465



Recent Voter Approved Programs

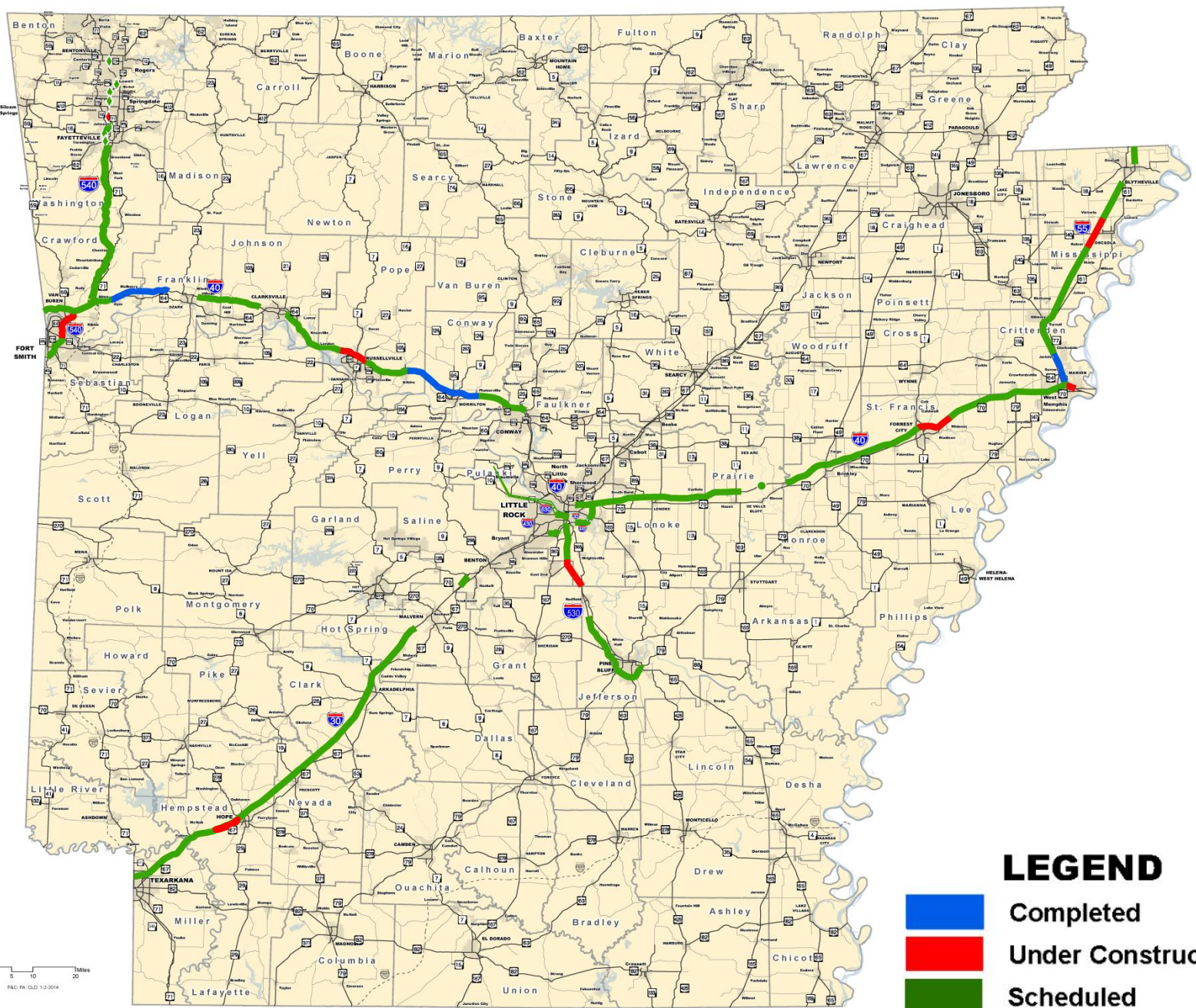
**November
2011**



**November
2012**



Interstate Rehabilitation Program Job Status





Complete Projects

Job	County	Route	Job Name	Length	Amount
BB0109	Crittenden	I-55	I-40 - Jericho	8	\$7.7 million
BB0403	Crawford / Franklin	I-40	Dyer – Cravens Creek	14	\$9.1 million
BB0806	Pope / Conway	I-40	Atkins - Plumerville	19	\$12.3 million
Total for 2014				41	\$29 million

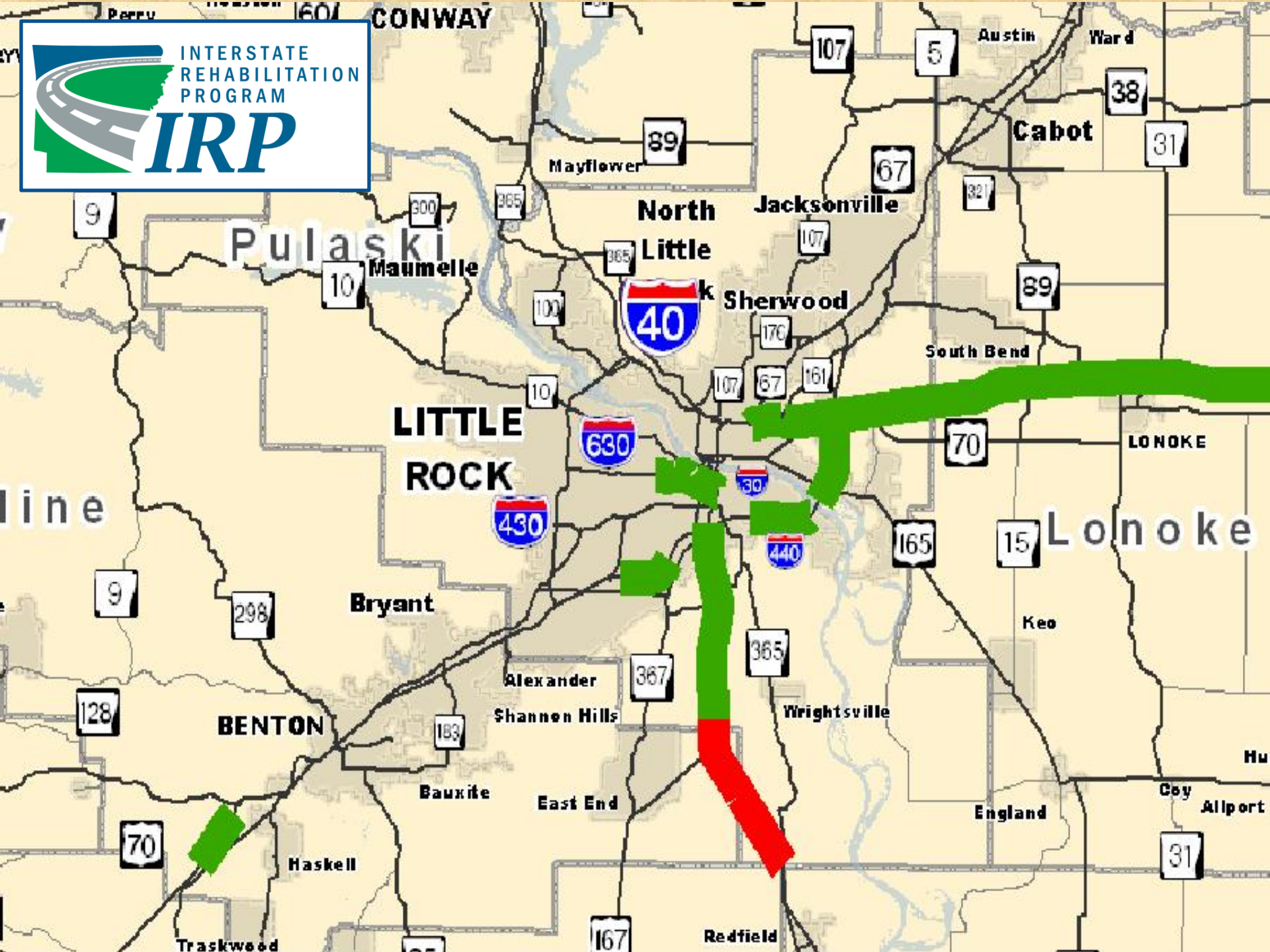


Under Construction

Job	County	Route	Job Name	Length	Amount
BB0105	St. Francis	I-40	Forrest City - East	8	\$52 million
BB0407	Sebastian/Crawford	I-540	Hwy 22 – I-40	8	\$79 million
BB0614	Pulaski/Saline	I-530	Bingham Rd – Grant Co	8	\$14 million
BB0804	Pope	I-40	Mill Creek – Hwy 331	7	\$42 million
BB0306	Hempstead	I-30	Sheppard-Hwy 278	7	\$20 million
BB0108	Crittenden	I-40	Hwy 77 – I-55	2	\$32 million
BB1003	Mississippi	I-55	Hwy. 181 – Hwy. 158	8	\$29 million
BB0412	Washington	I-540	Johnson Mill Blvd. Interchange	0	\$2 million
Total for 2014				48	\$270 million

2014 Scheduled IRP Projects

Job	County	Route	Job Name	Length	Amount
BB0101	Monroe	I-40	Cache River-Bayou DeView	4	\$19 million
BB0104	St. Francis	I-40	Goodwin-Forrest City	12	\$12 million
BB0106	St. Francis	I-40	Shearerville- West	17	\$83 million
BB0110	Crittenden	I-55	Jericho-Lake David	8	\$7 million
BB0303	Miller	I-30	Red River – East & West	2	\$18 million
BB0410	Washington	I-540	Hwy 62 Interchange	0	\$25 million
BB0411	Washington	I-540	Hwy 16/112 Spur Interchange	0	\$19 million
BBO413	Washington	I-540	Elm Springs Rd. Interchange	0	\$4 million
BB0613	Pulaski	I-530	I-30 – Bingham Rd.	9	\$40 million
BB0702	Clark	I-30	Hwy 26 – Caddo River	8	\$8 million
BB0803	Johnson/Pope	I-40	Hwy. 64 – Mill Creek	13	\$12 million
BB0805	Pope	I-40	Hwy 331 – Atkins	11	\$10 million
BB0901	Benton	I-540	Wagon Wheel Rd. Interchange	0	\$2 million
BB0902	Benton	I-540	Hwy 264 Interchange	0	\$5 million
BB1006	Mississippi	I-55	No. of Hwy 18 – MO St. Line	4	\$18 million
BB1103	Franklin/Johnson	I-40	Ozark – Hwy 164	11	\$7 million
Total for 2014				99	\$289 million





Interstate 630
I-30 – Cross St.
Scheduled: 2021
\$4 million

Interstate 630
Cross St. - Dennison
Scheduled: 2020
\$2 million

Interstate 630
Dennison - Cedar
Scheduled: 2019
\$24 million

Interstate 30
Geyer Springs - 65th St.
Scheduled: 2017
\$18 million

Interstate 30
Hwy 70 - West
Scheduled: Early 2015
\$9 million

Interstate 40
Hwy 67 – Hwy 161
Scheduled: 2021
\$3 million

Interstate 40
Hwy 161 – Lonoke Co. Line
Scheduled: 2021
\$7 million

Interstate 440
Ar River – I-40
Scheduled: 2018
\$29 million

Interstate 440
Bankhead Dr – Ar River
Scheduled: 2016
\$25 million

Interstate 530
I-30 – Bingham Rd
Scheduled: Mid 2014
\$40 million

Interstate 530 Widening
Bingham Rd. – Grant Co.
Complete: July 2014
\$14 million



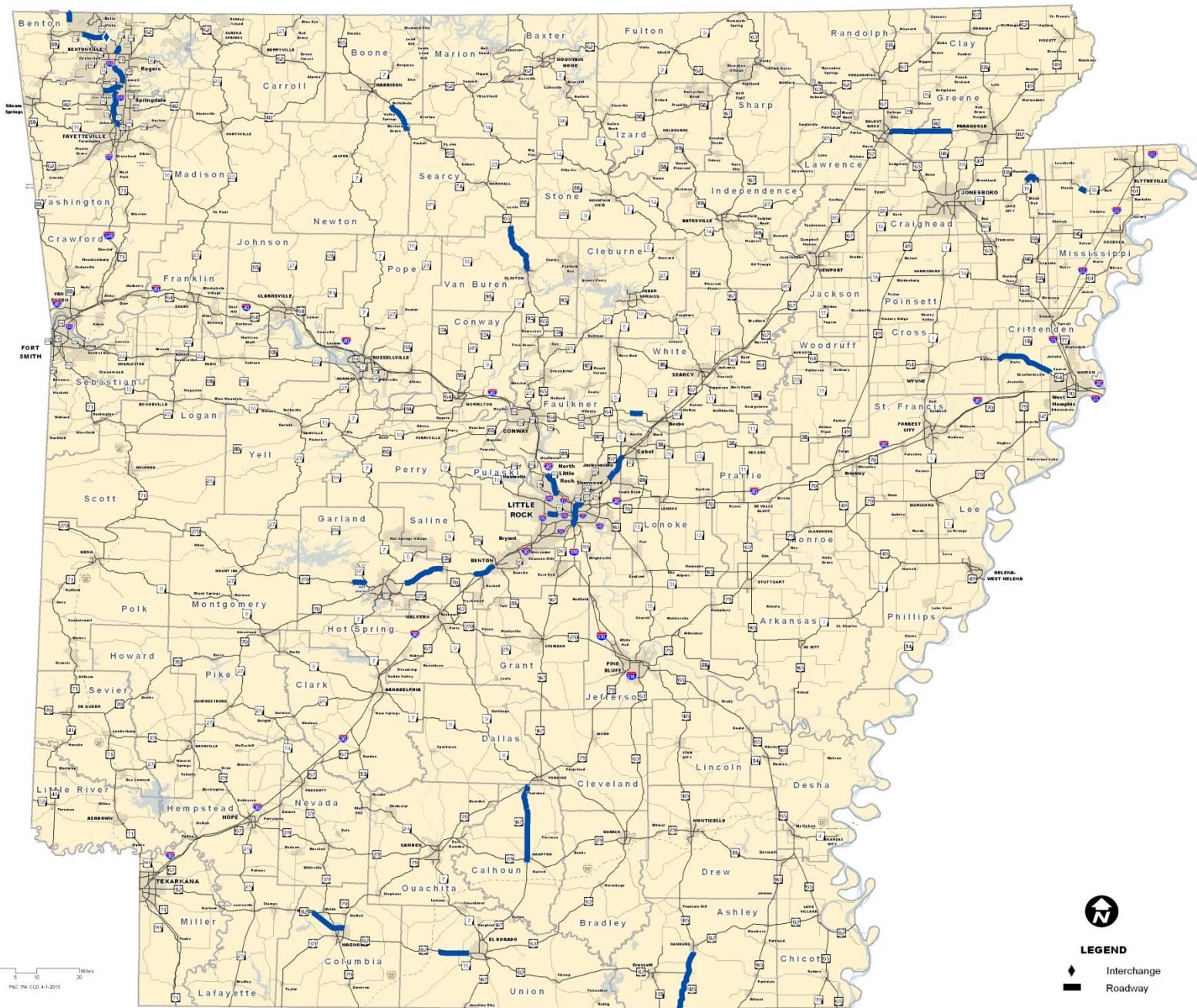
Update

Status	Number of Projects	Length	Amount
Complete	3	41	\$29 million
Under Construction	8	48	\$270 million
Scheduled through 2014	16	99	\$289 million
Sub-Total	27	186	\$588 million
Remaining through 2022	47	263	\$625 million
TOTAL	74	449	\$1.213 billion



- ✓ Connects Arkansas
- ✓ Increases Capacity
- ✓ 10-Year Revenue Cap

Connecting Arkansas Program



0 5 10 Miles
PSC PR CLD 4-1-2013



LEGEND
◆ Interchange
■ Roadway





Highway 64 Widening
Turner Rd. – Co. Rd. 5
Scheduled: 2015
\$10 million

Interstate 40 Widening
Highway 365 – I-430
Scheduled: Mid 2014
\$35 million

Highway 67 Widening
Vandenburg – Hwy 5
Scheduled: 2019
\$70 million

Highway 70 Widening
Hot Springs – Hwy 128
Scheduled: 2018
\$40 million

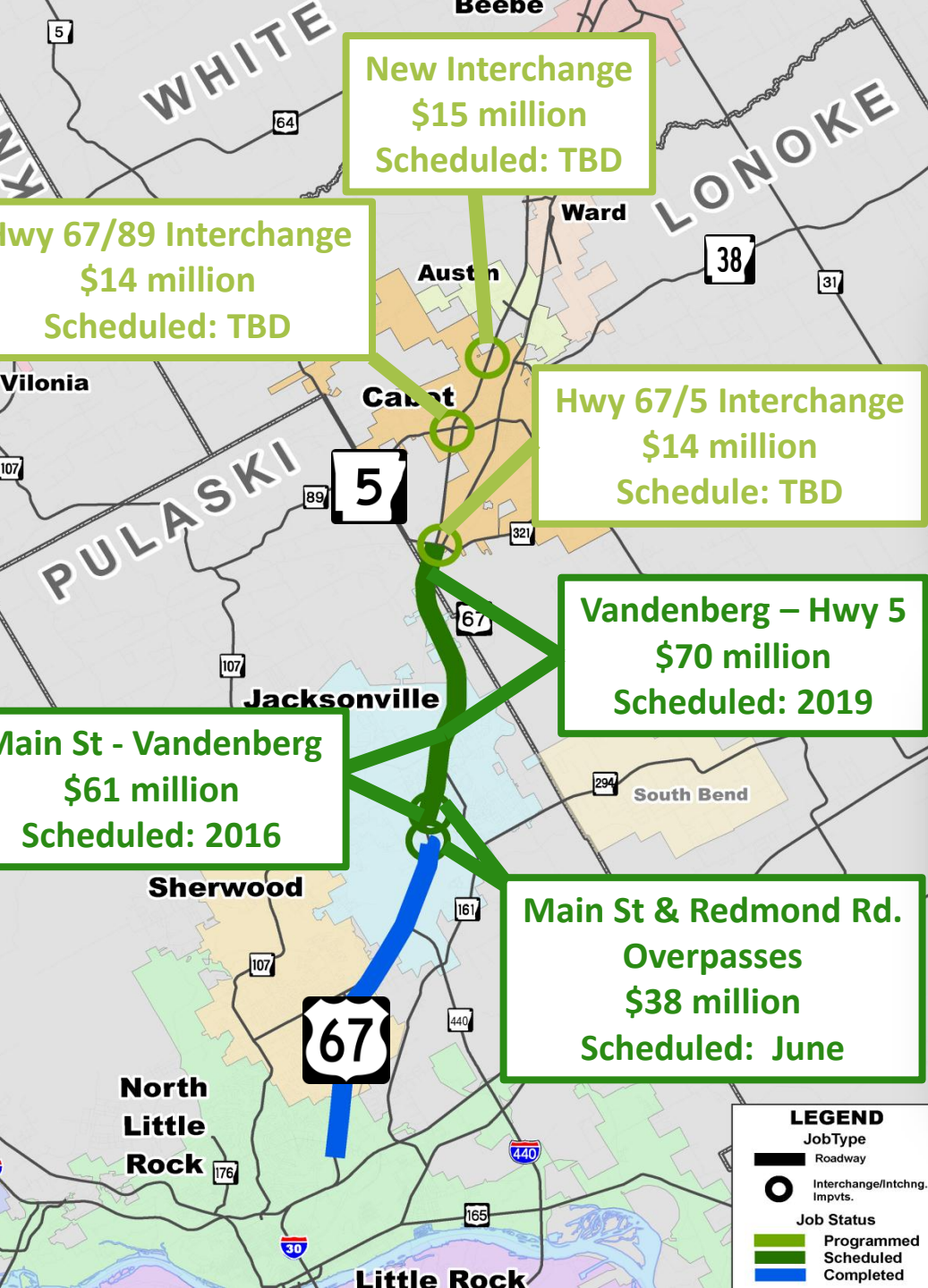
Highway 67 Widening
Main St. – Vandenburg
Scheduled: 2016
\$60 million

Highway 270 Widening
Hwy 227 – Ouachita River
Scheduled: 2016
\$15 million

Interstate 30 Widening
I-530 – Hwy 67
Scheduled: 2018
\$323 million

Interstate 630 Widening
Baptist Hosp. – Fair Park
Scheduled: 2017
\$31 million

Interstate 30 Widening
Hwy 70 – Sevier St.
Scheduled: 2015
\$90 million



U.S. Highway



Jacksonville to Cabot

LEGEND

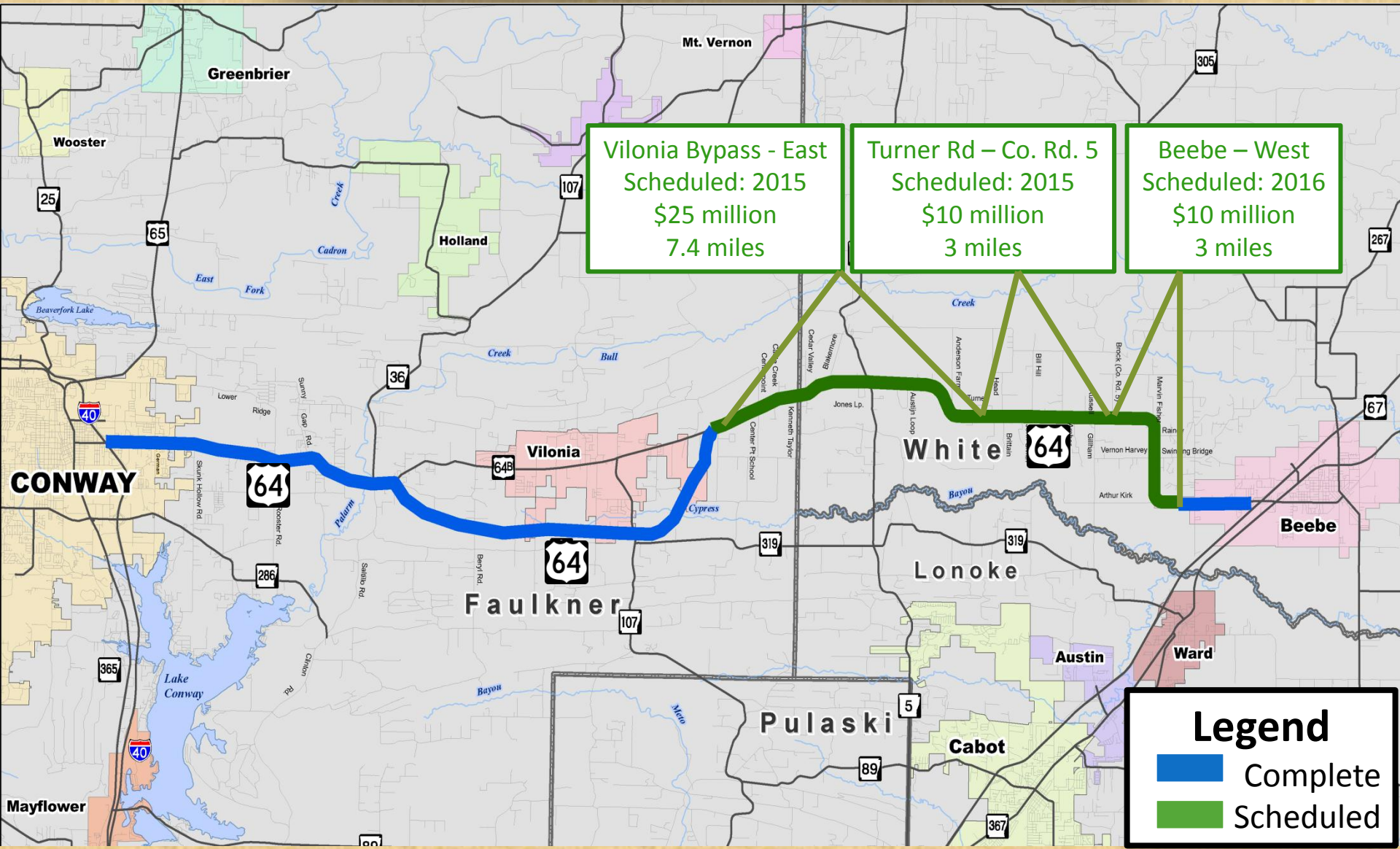
Job Type

- Roadway
- Interchange/Intchnng. Impvts.

Job Status

- Programmed
- Scheduled
- Completed

Highway Widening



Broadway Bridge



- **25,000 Vehicles Daily**
- **Deteriorating Rapidly**
- **Considered Obsolete**

Broadway Bridge



- **Superstructure Facts**
 - ✓ **Double Basket Handle Network Tied Arch**
 - ✓ **Pulaski Co. contributes \$20 million for addition of Double Arch**
 - ✓ **2 – 448 Foot Spans**
 - ✓ **Arches Rise 100 Feet Above Roadway Surface**

Broadway Bridge



➤ Navigational Clearance

- ✓ Vertical Clearance: 62.4 Feet
- ✓ Horizontal Clearance: 396 Feet
- ✓ Substructure Designed for Barge Collision

Broadway Bridge



➤ Travel Area

- ✓ 4 – 11 Ft. Lanes, 4 Ft. Shoulders, 52 Ft. Clear Roadway
- ✓ 16 Ft. Shared Use Path
- ✓ Out-to-Out Width = 73 Feet

Broadway Bridge



➤ **Dickey Stephens Ballpark Access**

Broadway Bridge

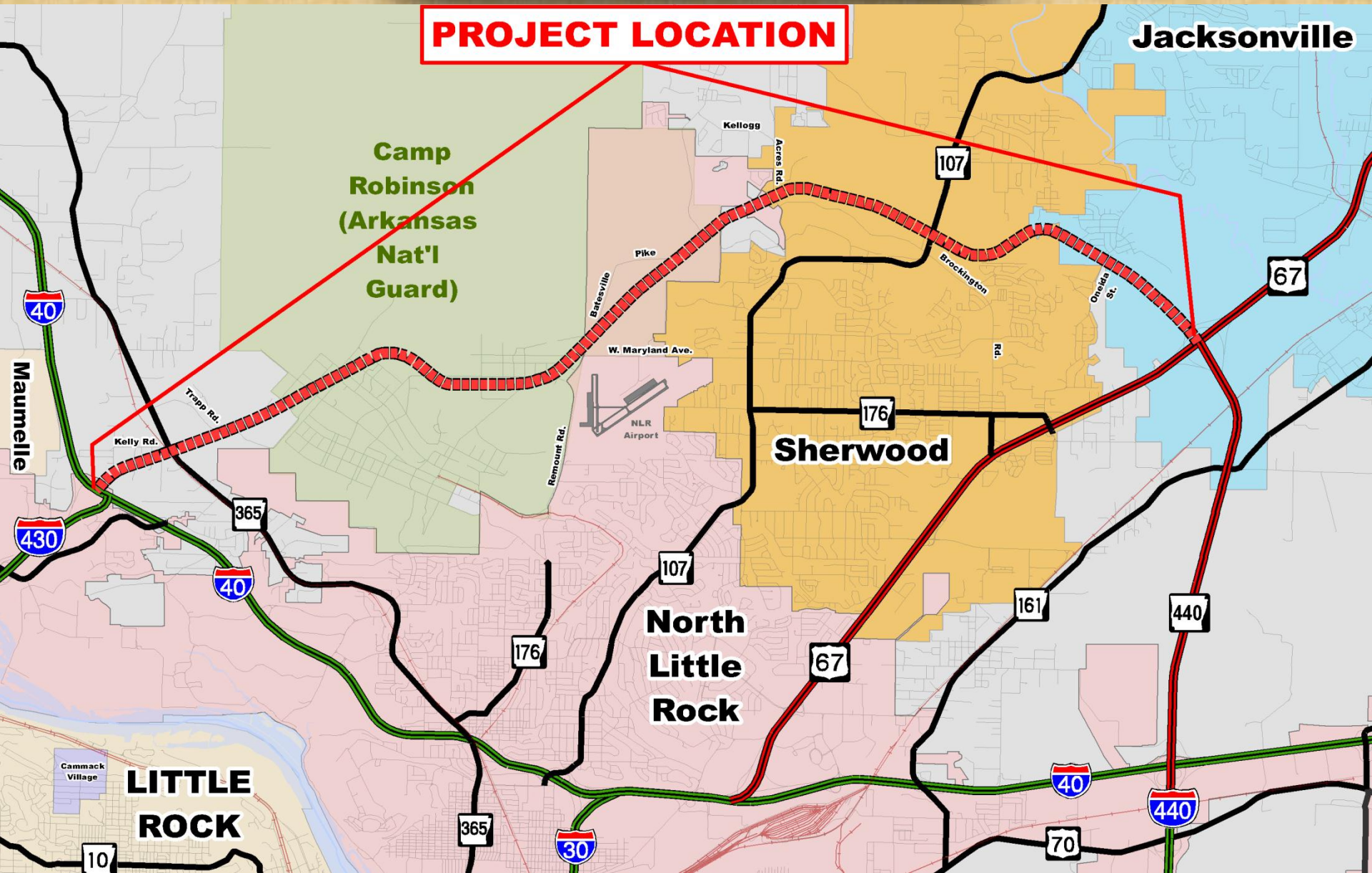


➤ Construction

- ✓ Bid Letting Summer 2014
- ✓ Construction Begins Early 2015
- ✓ Bridge Closed for 2 Years

Northbelt Freeway

PROJECT LOCATION





Construction Zone Locations

Live Traffic Conditions

Weather Radar

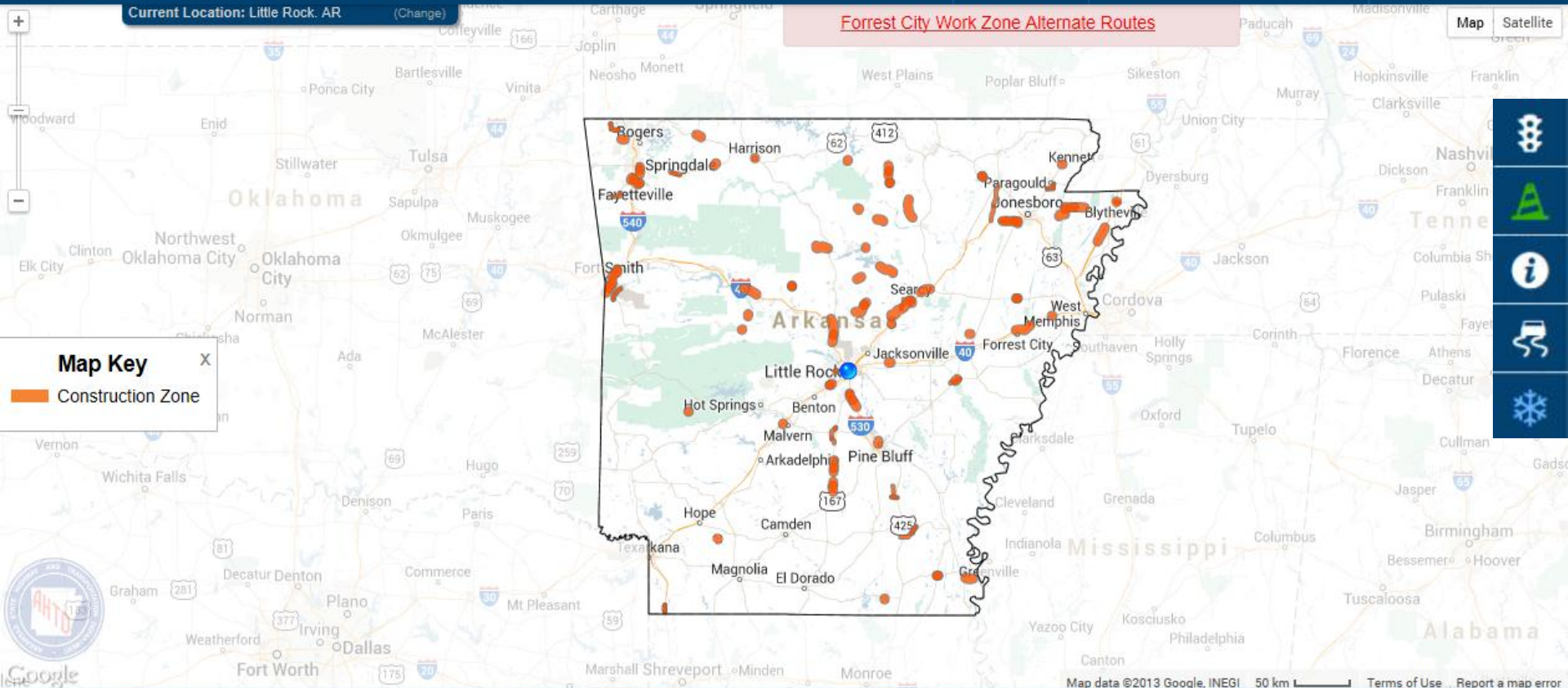
Live Traffic Cameras (Coming Soon)



Current Location: Little Rock, AR (Change)

Forrest City Work Zone Alternate Routes

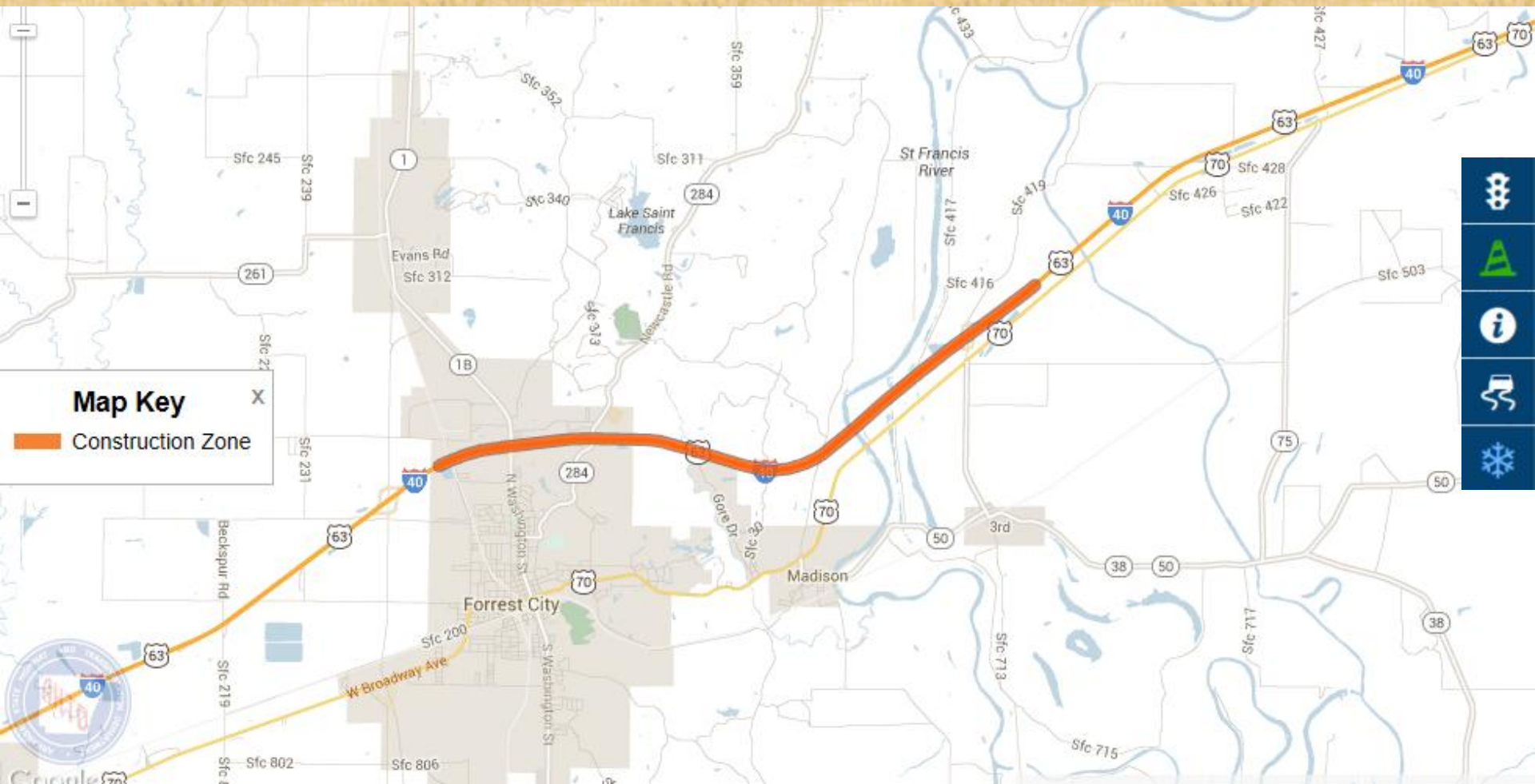
Map Satellite



Map Key

Construction Zone





Construction



Project Name: Forrest City-East

Length: 8.3 Miles

Location: Mile Marker 239.8 - 248.1

Estimated Complete: Mid 2014

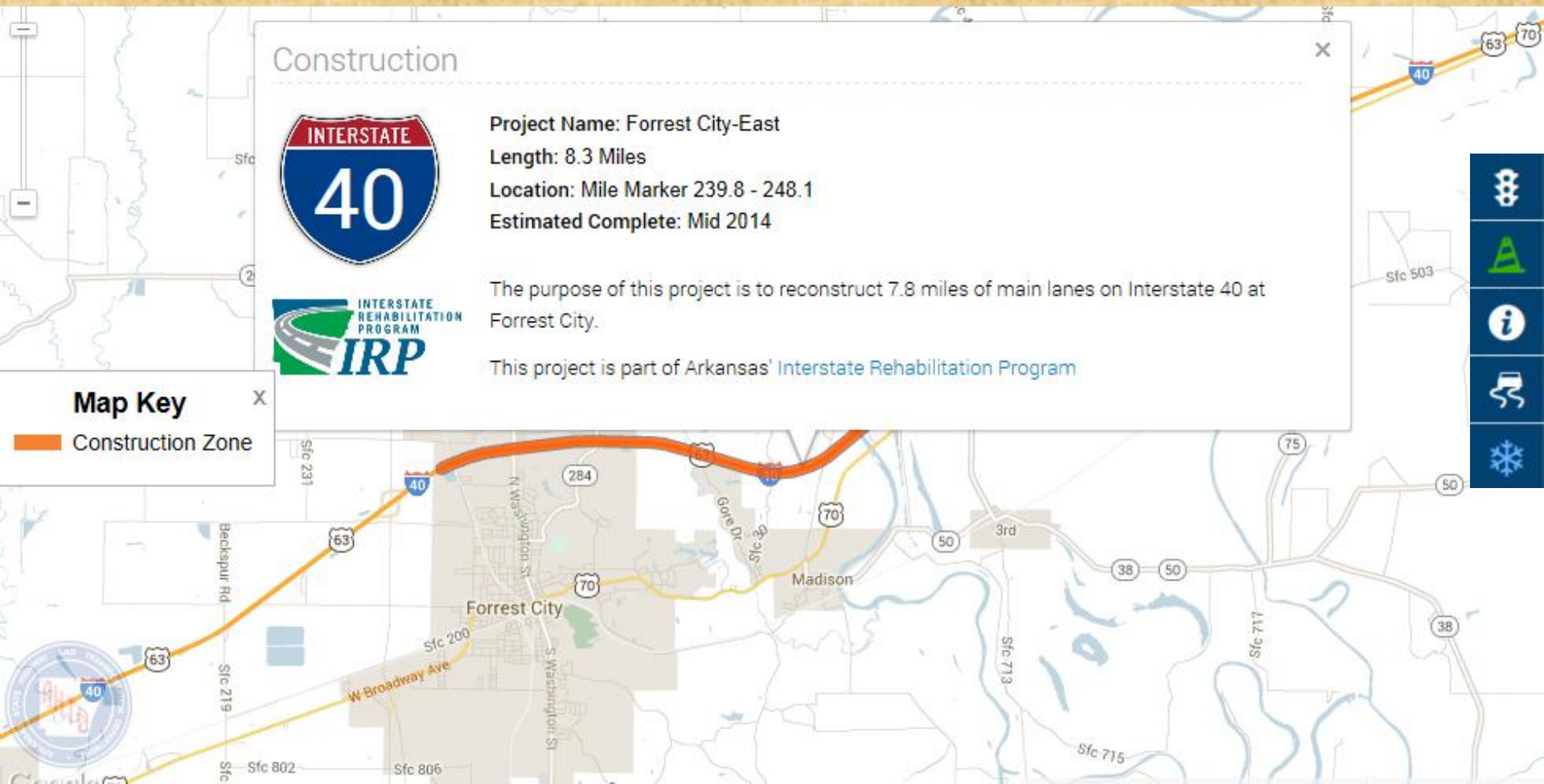


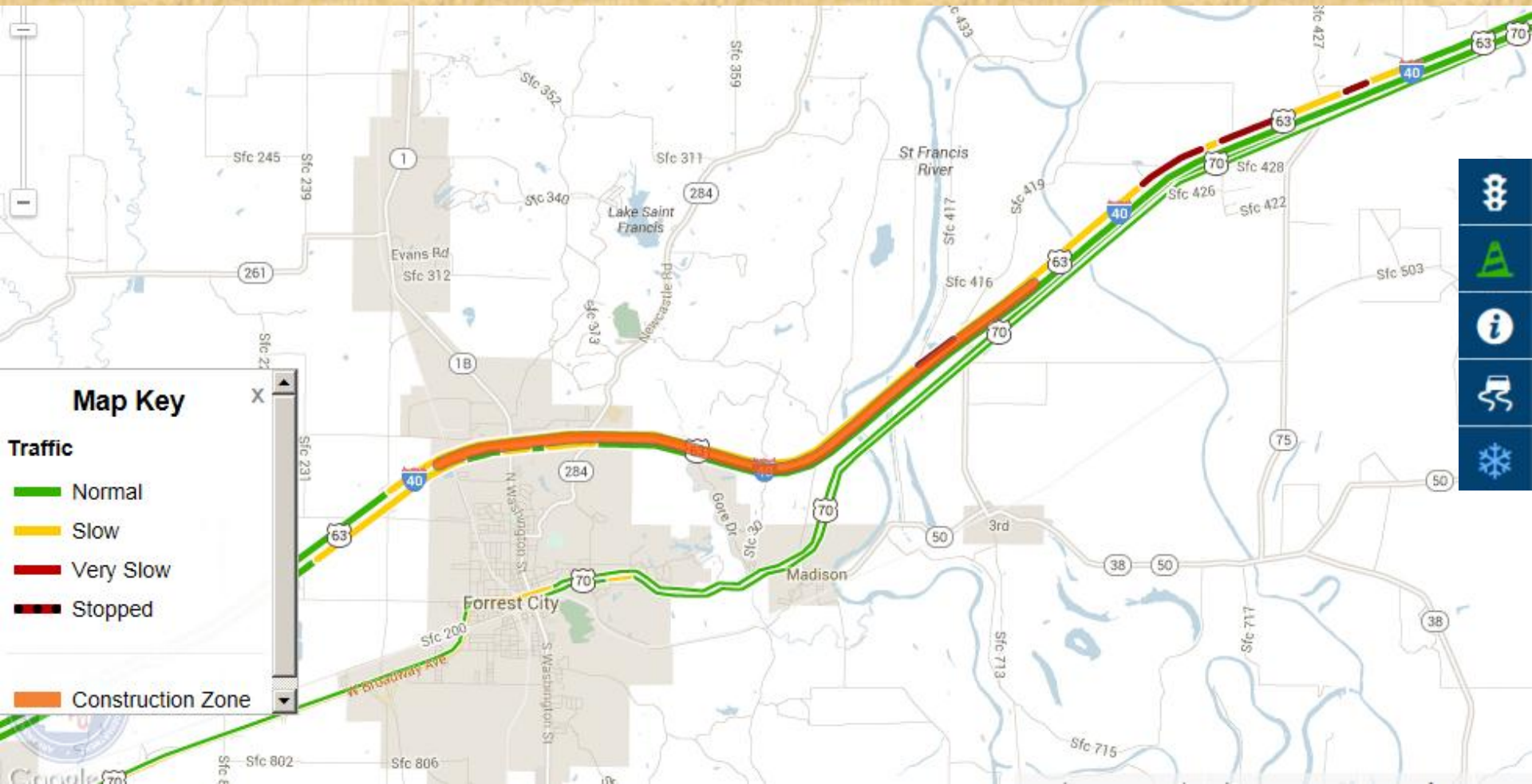
The purpose of this project is to reconstruct 7.8 miles of main lanes on Interstate 40 at Forrest City.

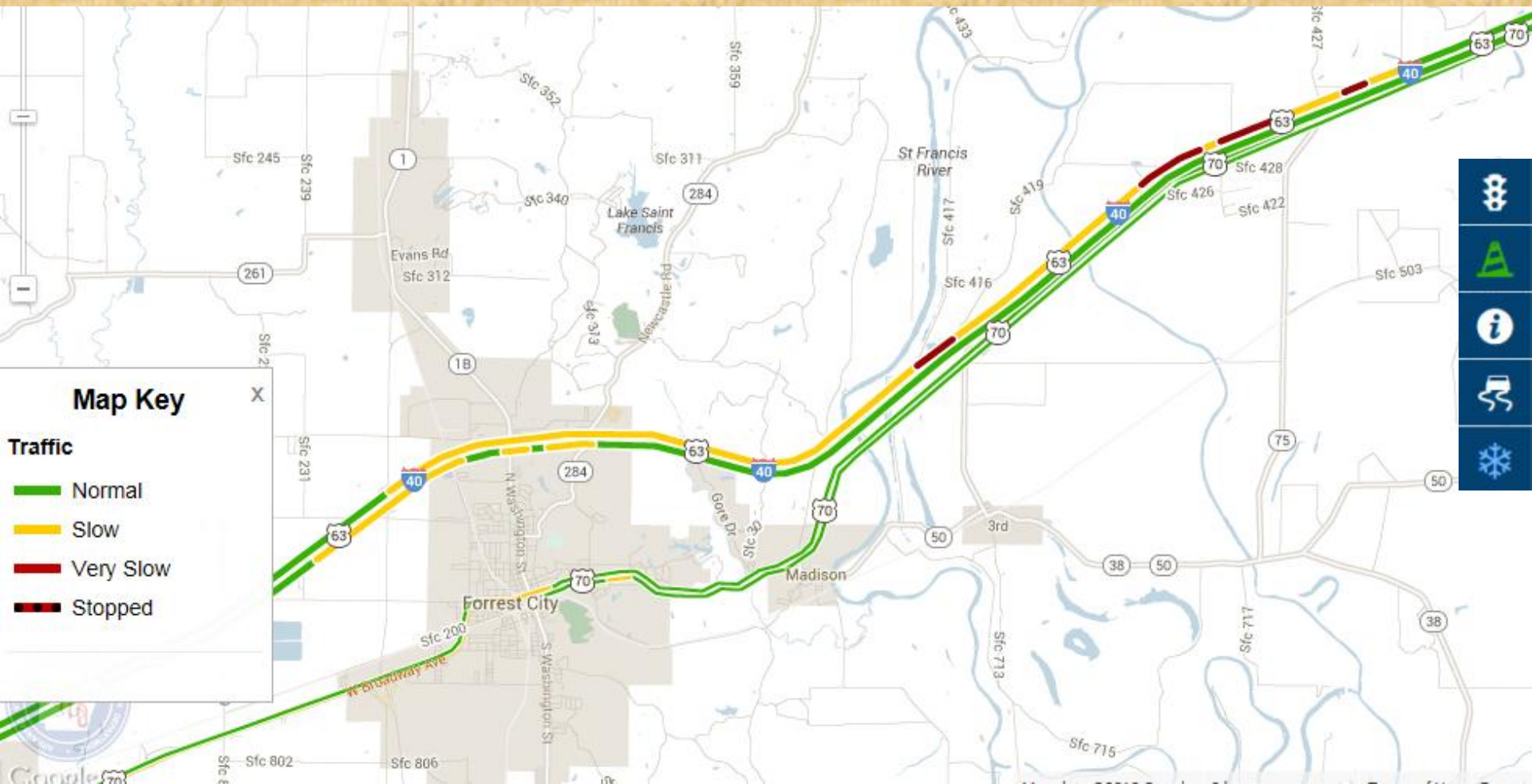
This project is part of Arkansas' [Interstate Rehabilitation Program](#)

Map Key

 Construction Zone









Map Key

X

Traffic

-  Normal
-  Slow
-  Very Slow
-  Stopped



I DRIVE
ARKANSAS.COM



Available on the
App Store



ANDROID APP ON
Google™ play



[ArkansasHighways.com](https://www.arkansashighways.com)

Litter Hotline 866-811-1222



[@AHTD](https://twitter.com/AHTD)

