

Arkansas State Highway and Transportation Department

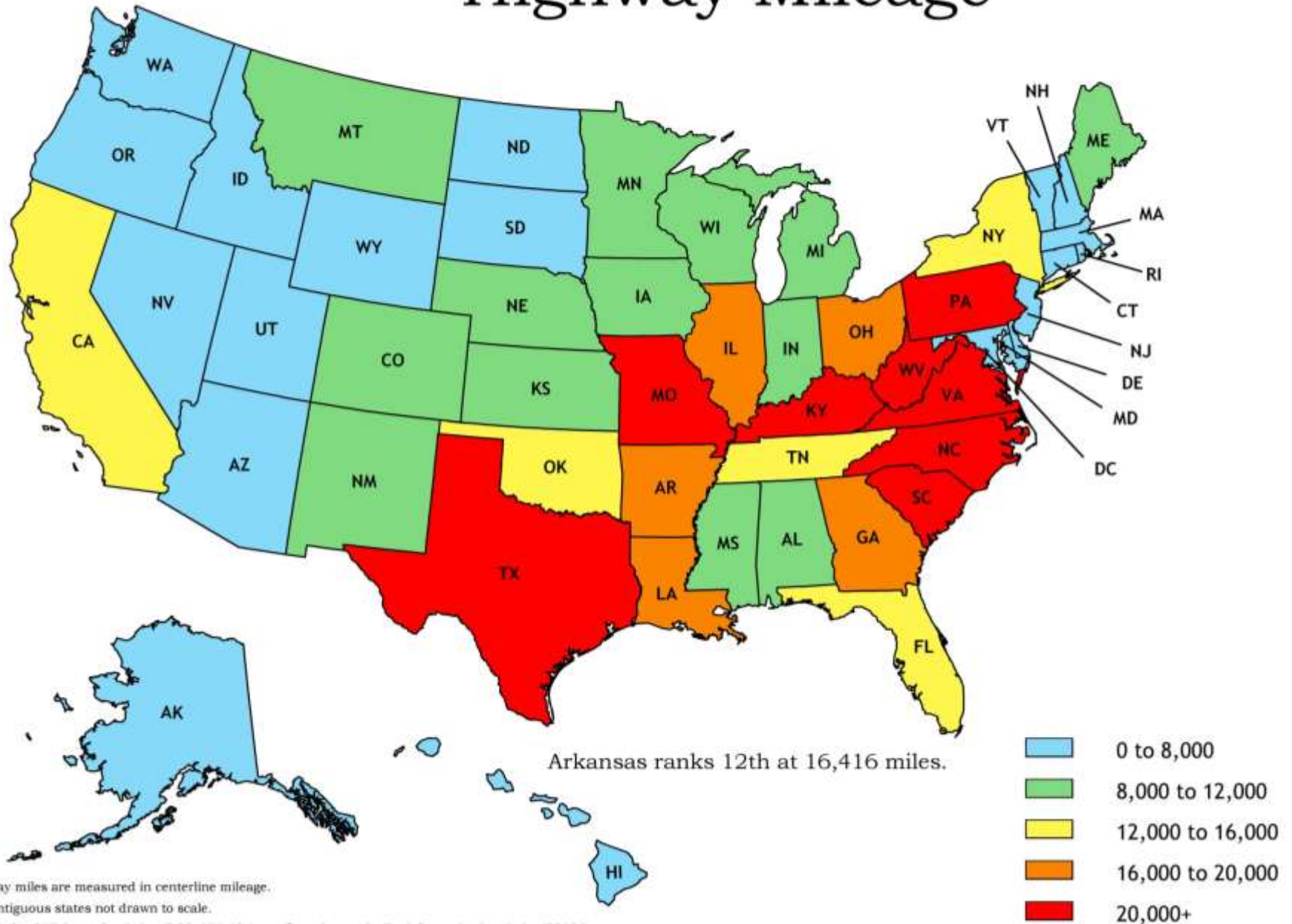


American Military Engineers

Regions Bank Building

Thursday, October 9, 2014

Highway Mileage



Notes:

1. Highway miles are measured in centerline mileage.
2. Noncontiguous states not drawn to scale.
3. 2012 Federal Highway Statistics: Table HM-10 (www.fhwa.dot.gov/policyinformation/statistics/2012/)

State and Federal Revenues Per Highway Mile



Notes:

1. Highway miles are measured in centerline mileage.
2. Noncontiguous states not drawn to scale.
3. 2012 Federal Highway Statistics: Tables SF-1 and HM-10 (www.fhwa.dot.gov/policyinformation/statistics/2012/)
May 2014

Recent Voter Approved Programs

**November
2011**



**November
2012**



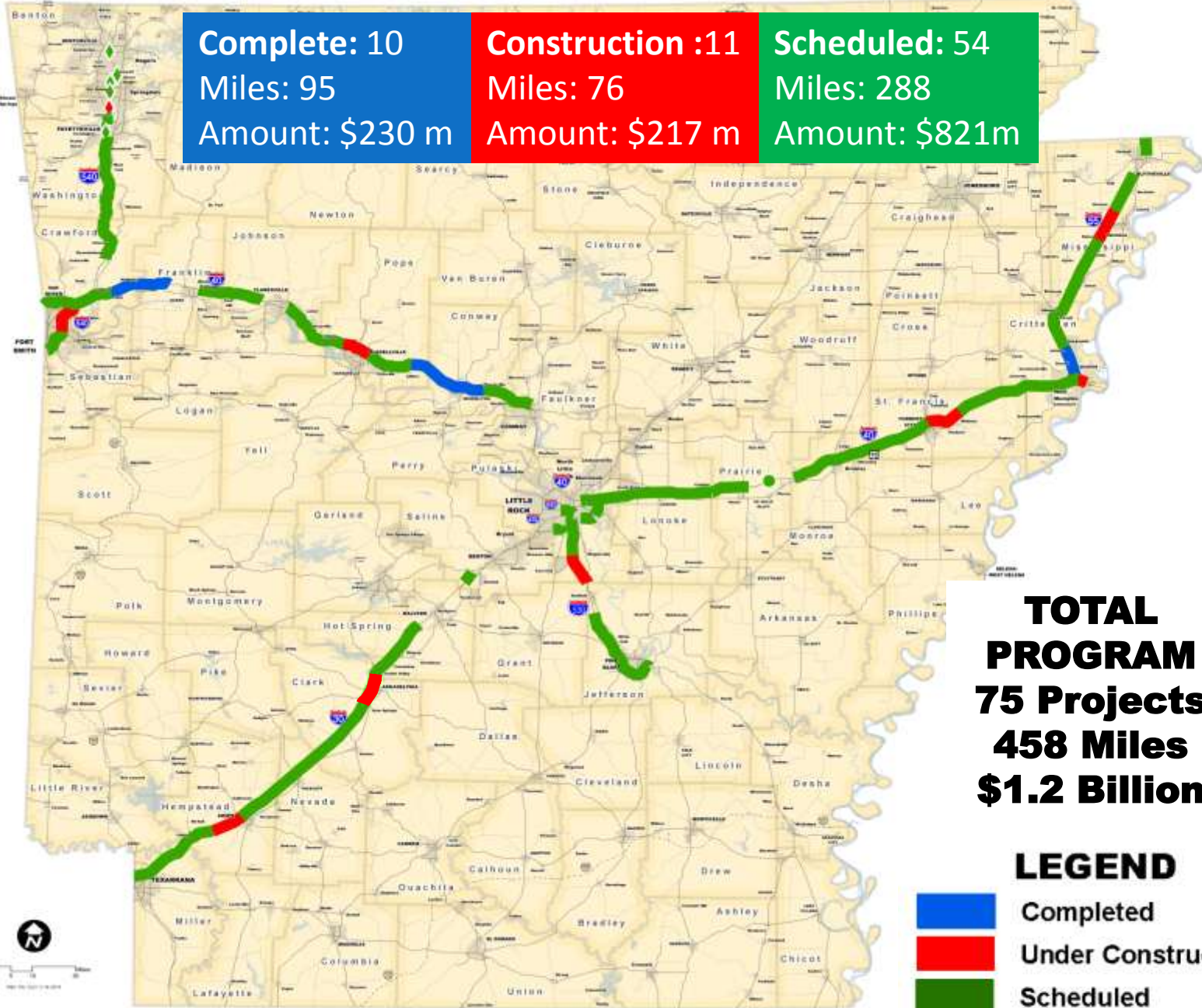
Interstate Rehabilitation Program

Job Status

Complete: 10
Miles: 95
Amount: \$230 m




Construction :11
Miles: 76
Amount: \$217 m

Scheduled: 54
Miles: 288
Amount: \$821m

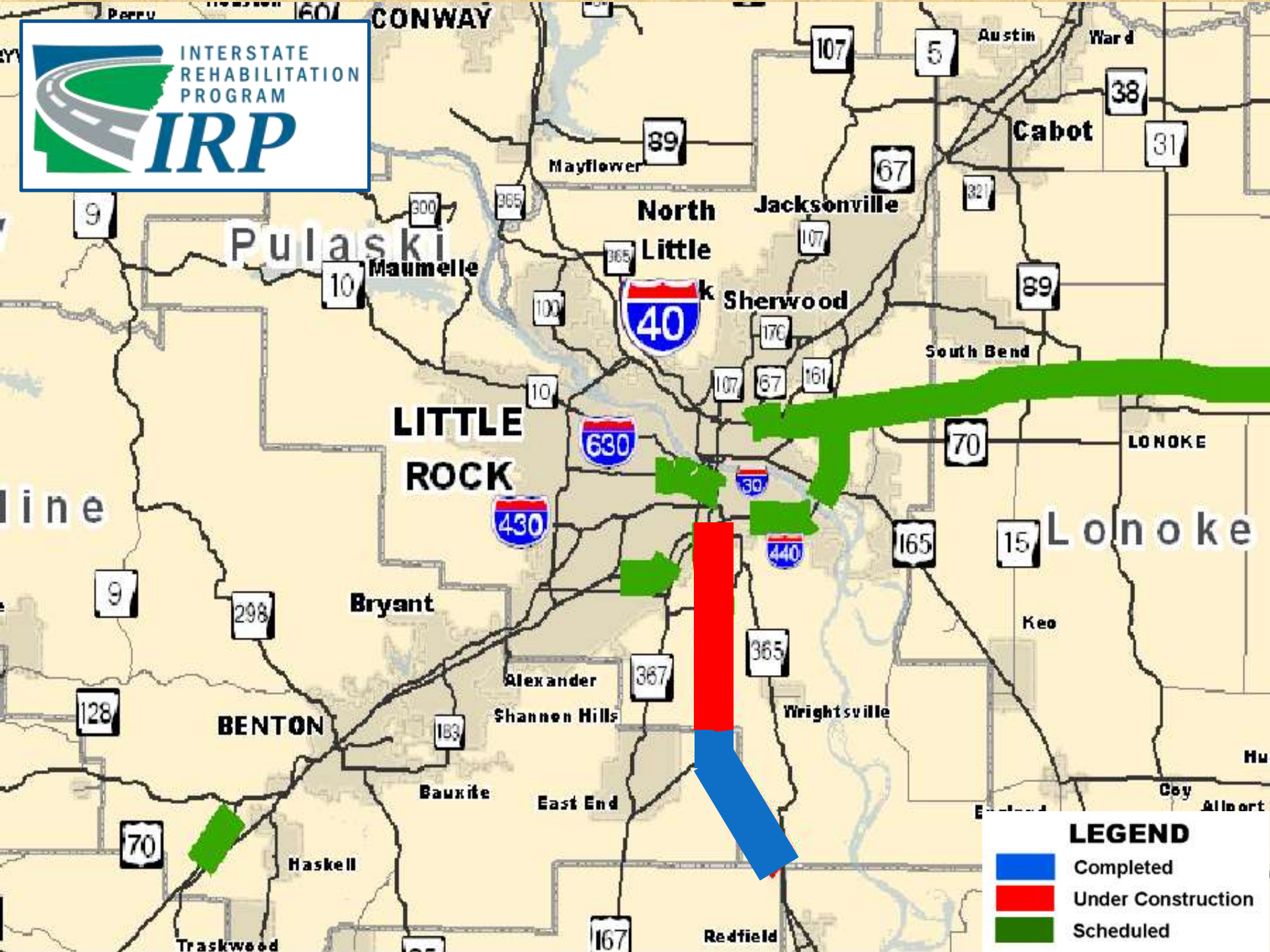


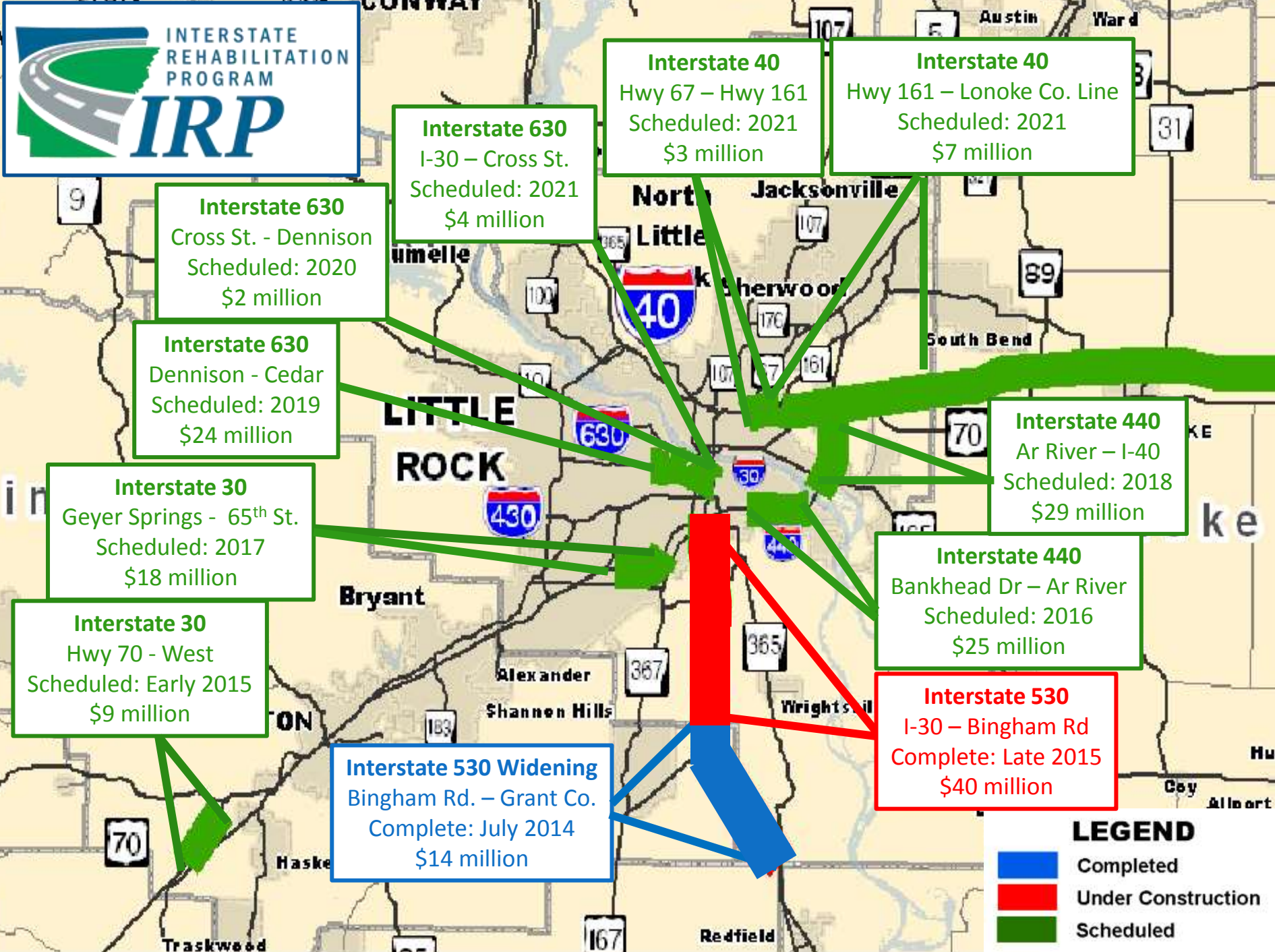
TOTAL PROGRAM
75 Projects
458 Miles
\$1.2 Billion

LEGEND

-  Completed
-  Under Construction
-  Scheduled







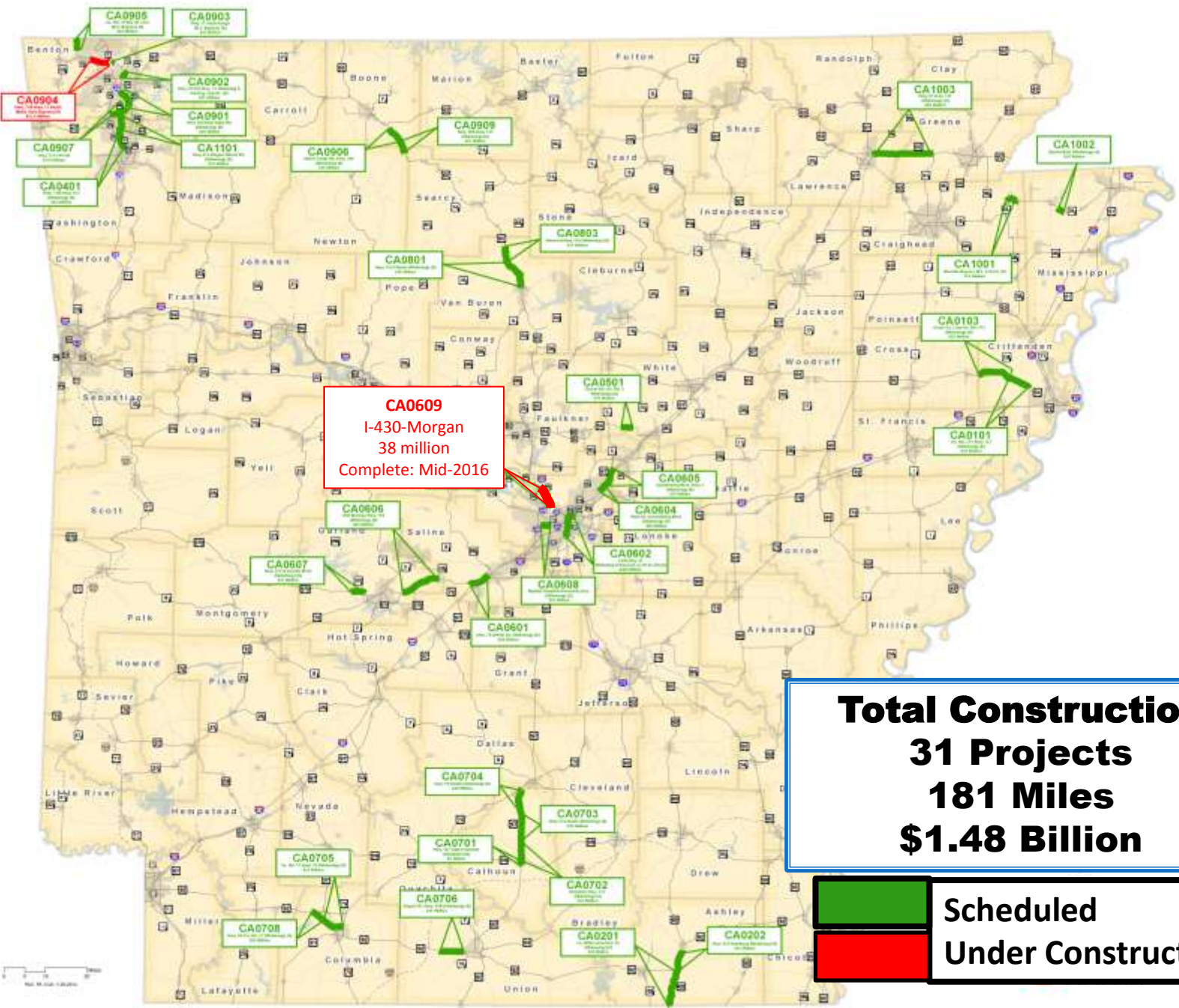
LEGEND

- Completed
- Under Construction
- Scheduled



- ✓ Connects Arkansas
- ✓ Increases Capacity
- ✓ 10-Year Revenue Cap

Connecting Arkansas Program Job Status



Total Construction
31 Projects
181 Miles
\$1.48 Billion

 Scheduled
 Under Construction





Highway 64 Widening
Turner Rd. – Co. Rd. 5
Scheduled: 2015
\$10 million

Interstate 40 Widening
Highway 365 – I-430
Complete: Early 2017
\$38 million

Highway 67 Widening
Vandenburg – Hwy 5
Scheduled: 2019
\$70 million

Highway 70 Widening
Hot Springs – Hwy 128
Scheduled: 2018
\$40 million

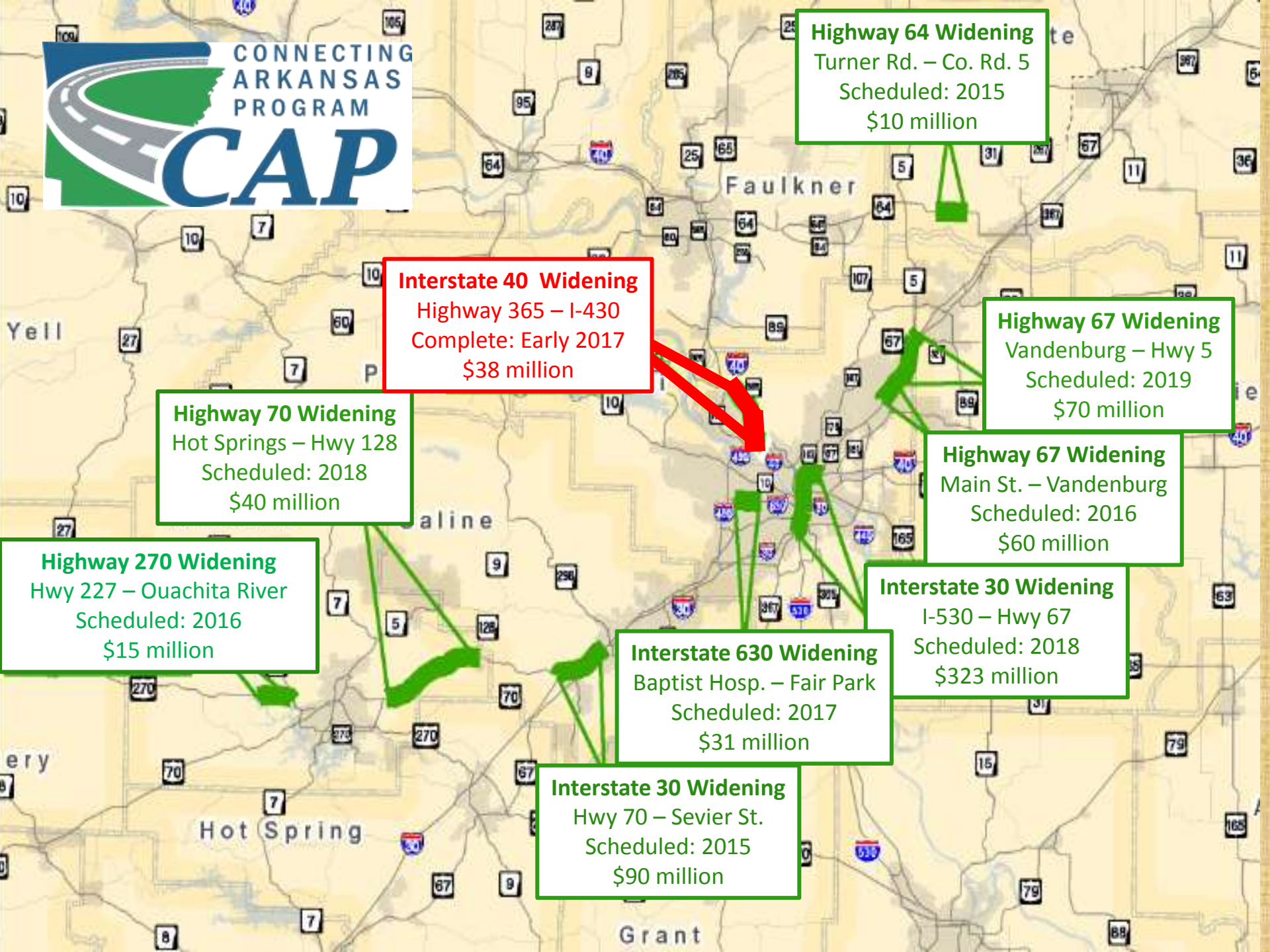
Highway 67 Widening
Main St. – Vandenburg
Scheduled: 2016
\$60 million

Highway 270 Widening
Hwy 227 – Ouachita River
Scheduled: 2016
\$15 million

Interstate 30 Widening
I-530 – Hwy 67
Scheduled: 2018
\$323 million

Interstate 630 Widening
Baptist Hosp. – Fair Park
Scheduled: 2017
\$31 million

Interstate 30 Widening
Hwy 70 – Sevier St.
Scheduled: 2015
\$90 million





Highway 64 Widening
Turner Rd. – Co. Rd. 5
Scheduled: 2015
\$10 million

Interstate 40 Widening
Highway 365 – I-430
Complete: Early 2017
\$35 million

Highway 67 Widening
Redmond Rd – Main St
Complete: Early 2016
\$41 million

Highway 67 Widening
Vandenburg – Hwy 5
Scheduled: 2019
\$70 million

Highway 70 Widening
Hot Springs – Hwy 128
Scheduled: 2018
\$40 million

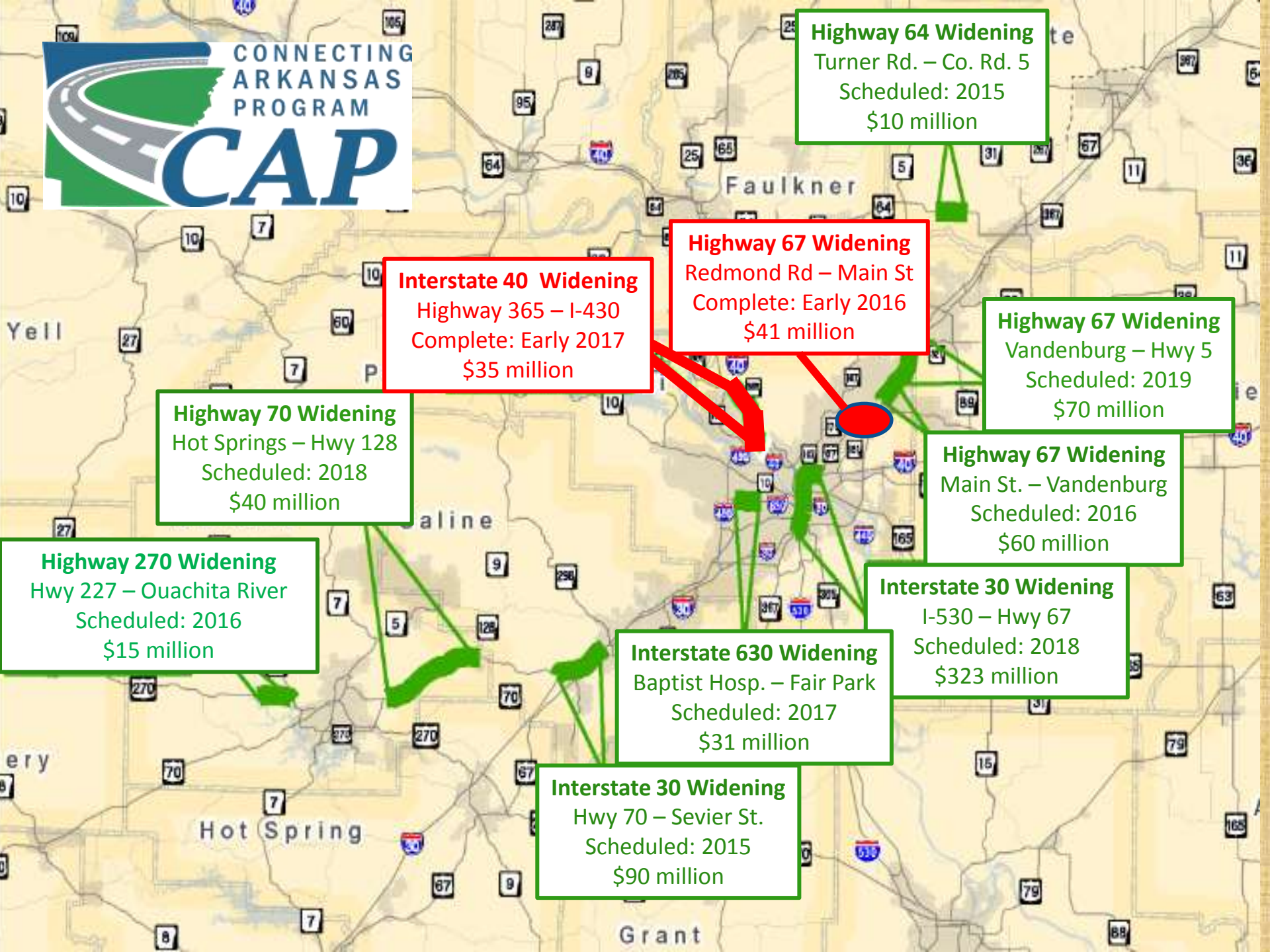
Highway 67 Widening
Main St. – Vandenburg
Scheduled: 2016
\$60 million

Highway 270 Widening
Hwy 227 – Ouachita River
Scheduled: 2016
\$15 million

Interstate 30 Widening
I-530 – Hwy 67
Scheduled: 2018
\$323 million

Interstate 630 Widening
Baptist Hosp. – Fair Park
Scheduled: 2017
\$31 million

Interstate 30 Widening
Hwy 70 – Sevier St.
Scheduled: 2015
\$90 million





Big Rock Interchange
When is it complete??





**Big Rock Interchange
Complete: Mid 2015**



I-30 Corridor Project Review

Proposed Study Area

It is approximately 6.7 miles in length and extends through portions of Little Rock and North Little Rock.

The proposed study area extends:

- along I-30 from I-530 to the south and I-40 to the north
- along I-40 to its interchange with U.S. 67 in North Little Rock.





Broadway Bridge



➤ **Construction**

- ✓ **Bid Letting: Sept 17**
- ✓ **Cost: \$98 million**
- ✓ **Construction Begins Early 2015**
- ✓ **Bridge Closed for 6 months**

Needs vs. *Revenue*



= 180 miles



= 450 miles

Needs vs. *Revenue*



+




Total = 630 miles

3.8%

***“It was the best of times,
it was the worst of times, . . .”***

-A Tale of Two Cities
Charles Dickens





We're being asked to
do more with less...



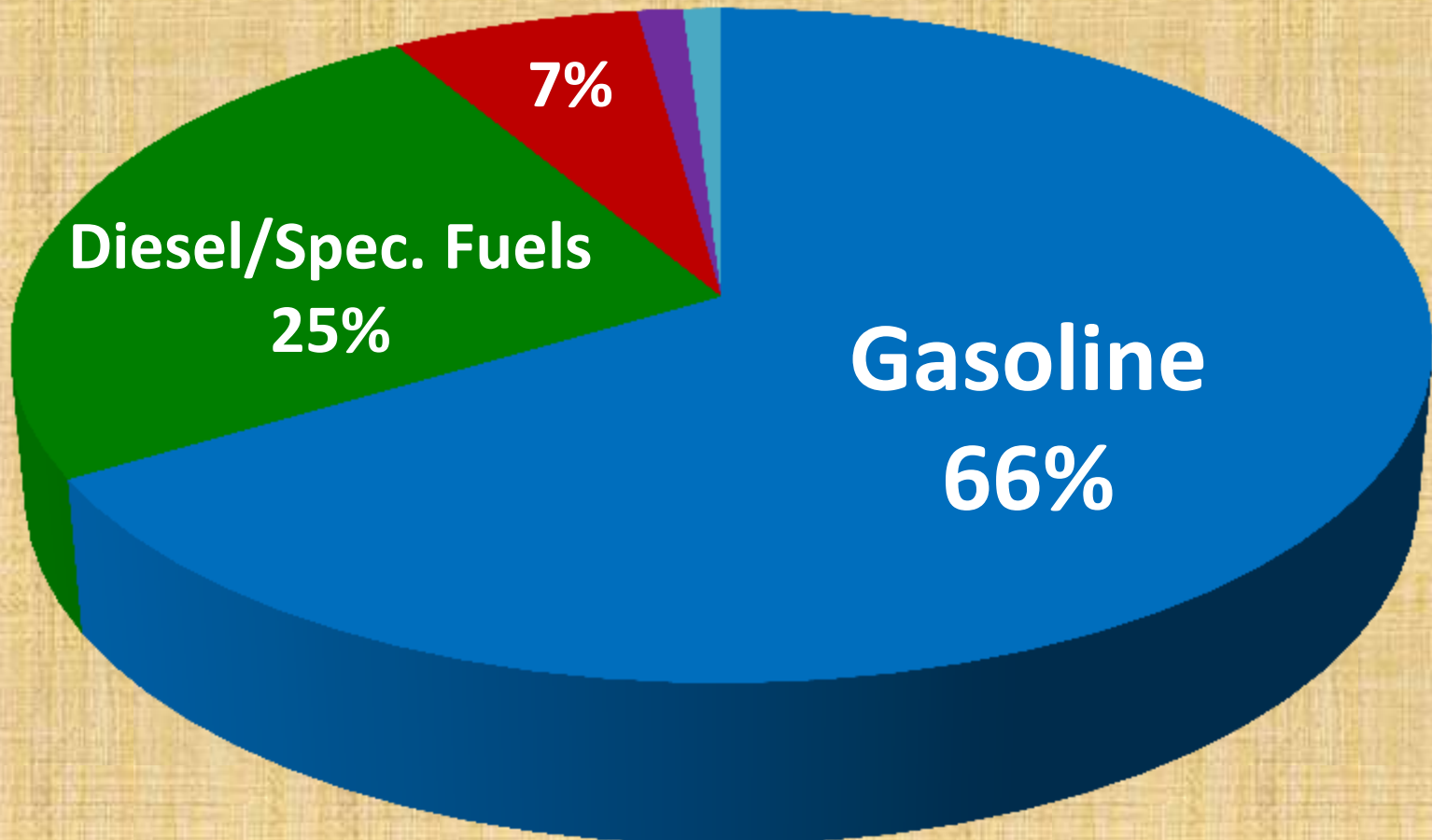
We can only do less
with *less*.

Highway Trust Fund Tax Receipts

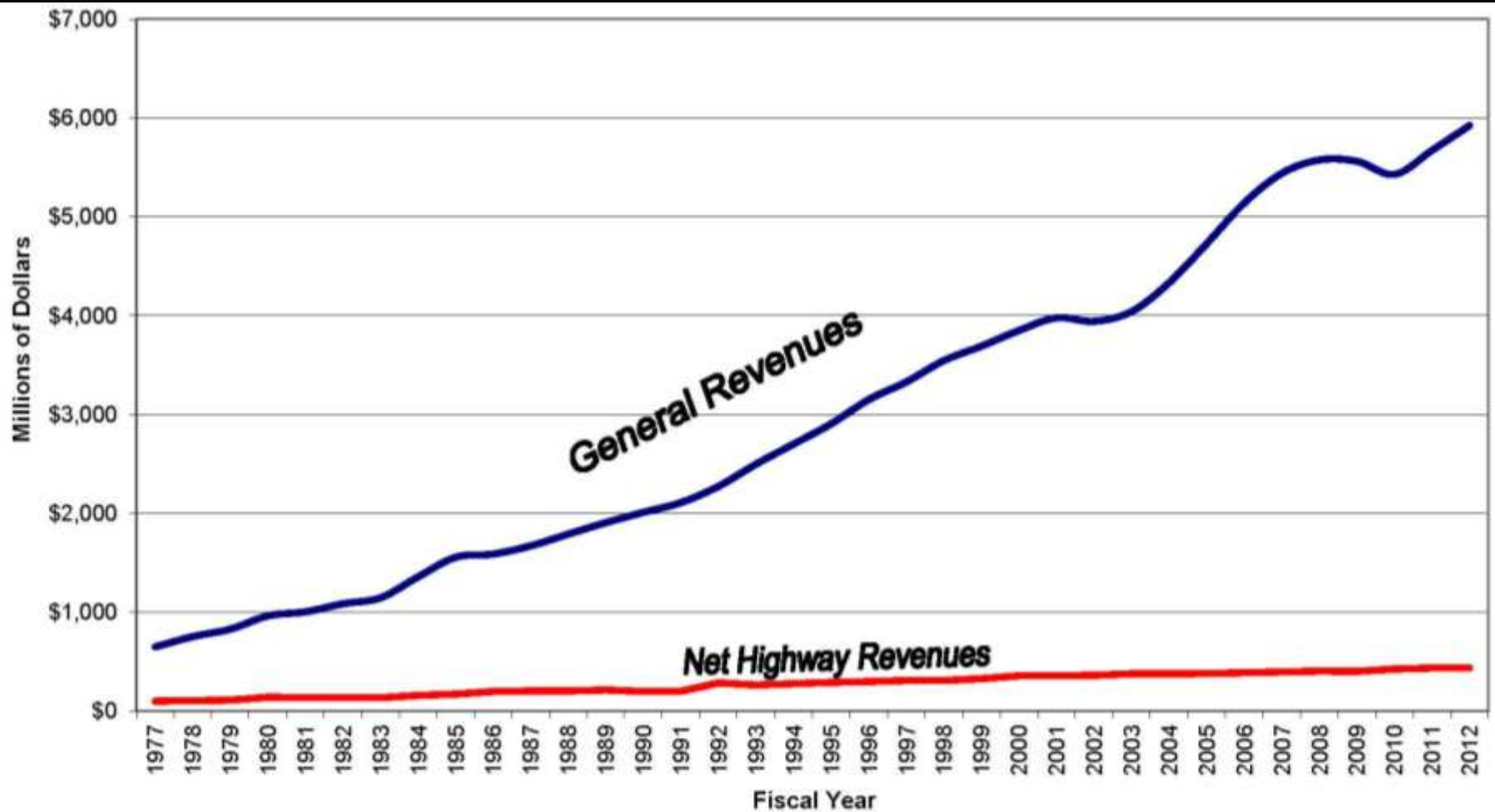
Truck/Bus/Trailer 7%

Tires 1.0%

Heavy Vehicle Tax 0.1%



State General Revenues vs. AHTD Net Highway Revenues






— ARKANSAS STATE GENERAL REVENUES — AHTD NET HIGHWAY REVENUES



Arkansas Travel Trends

2007-2013

	2007	2013	Difference
Gas & diesel Consumption	2.087 billion	2.001 billion	 86 million
Gas & diesel Revenue	\$454 million	\$400 million	 \$54 million
Miles Traveled	32.4 billion	33.5 billion	 1.1 billion

The Shrinking Highway Dollar

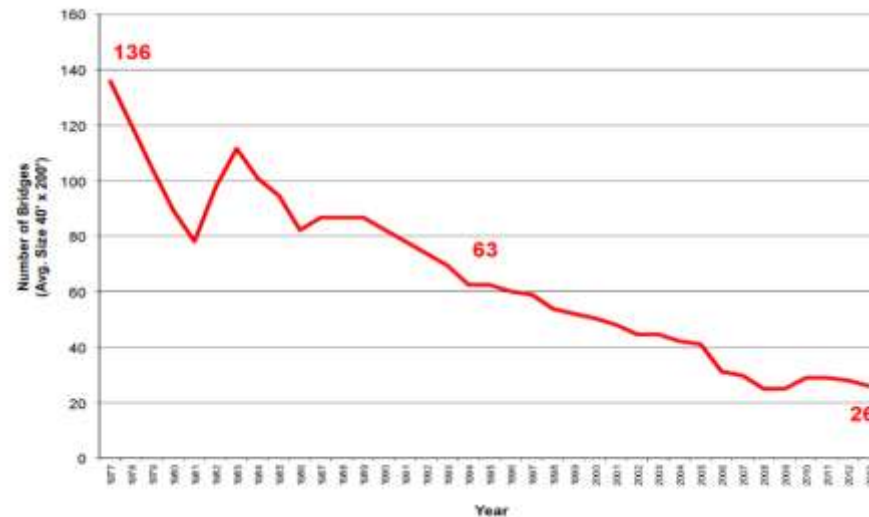
\$100,000,000 Widening Program



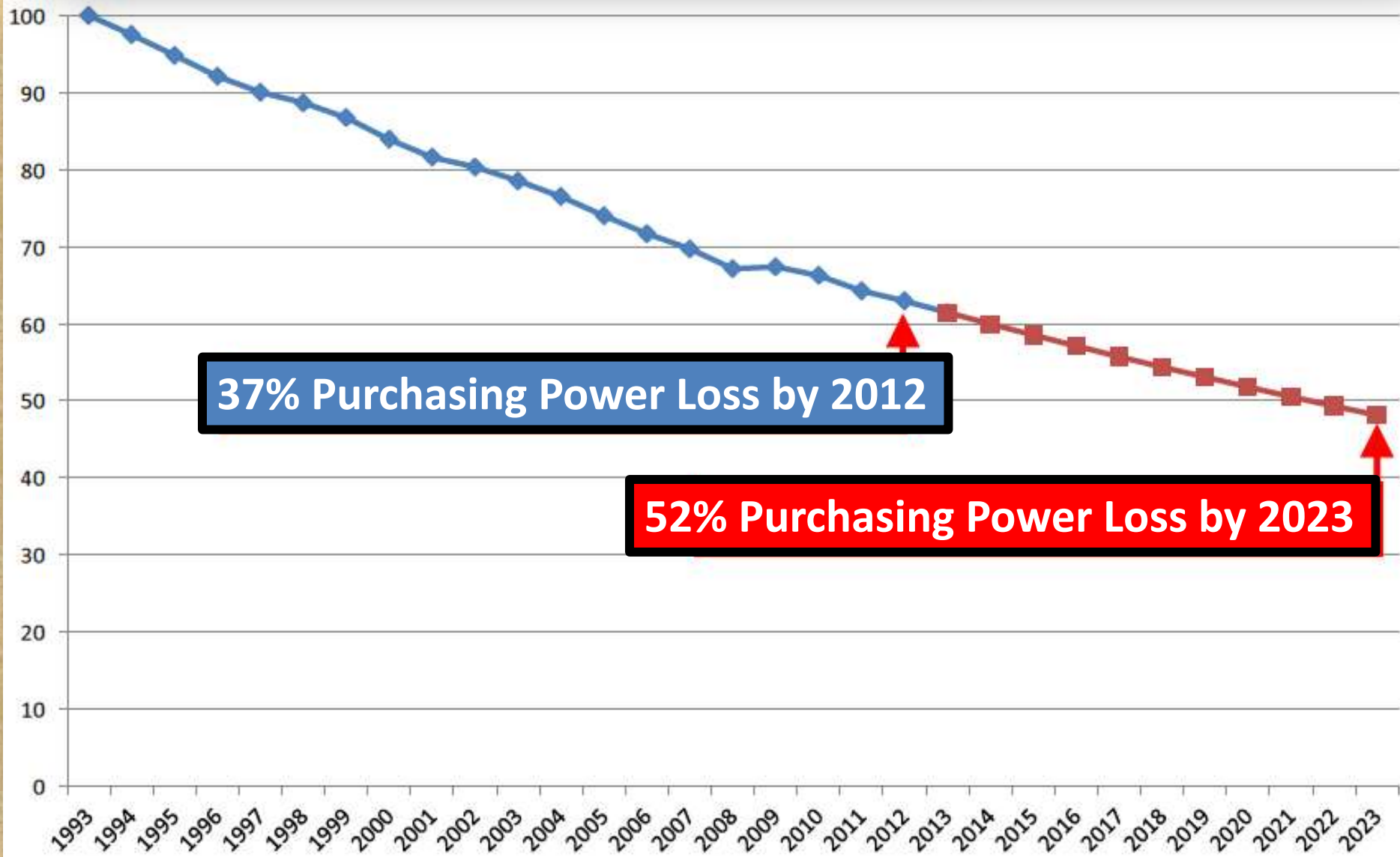
\$10,000,000 Overlay Program



\$25,000,000 Bridge Program



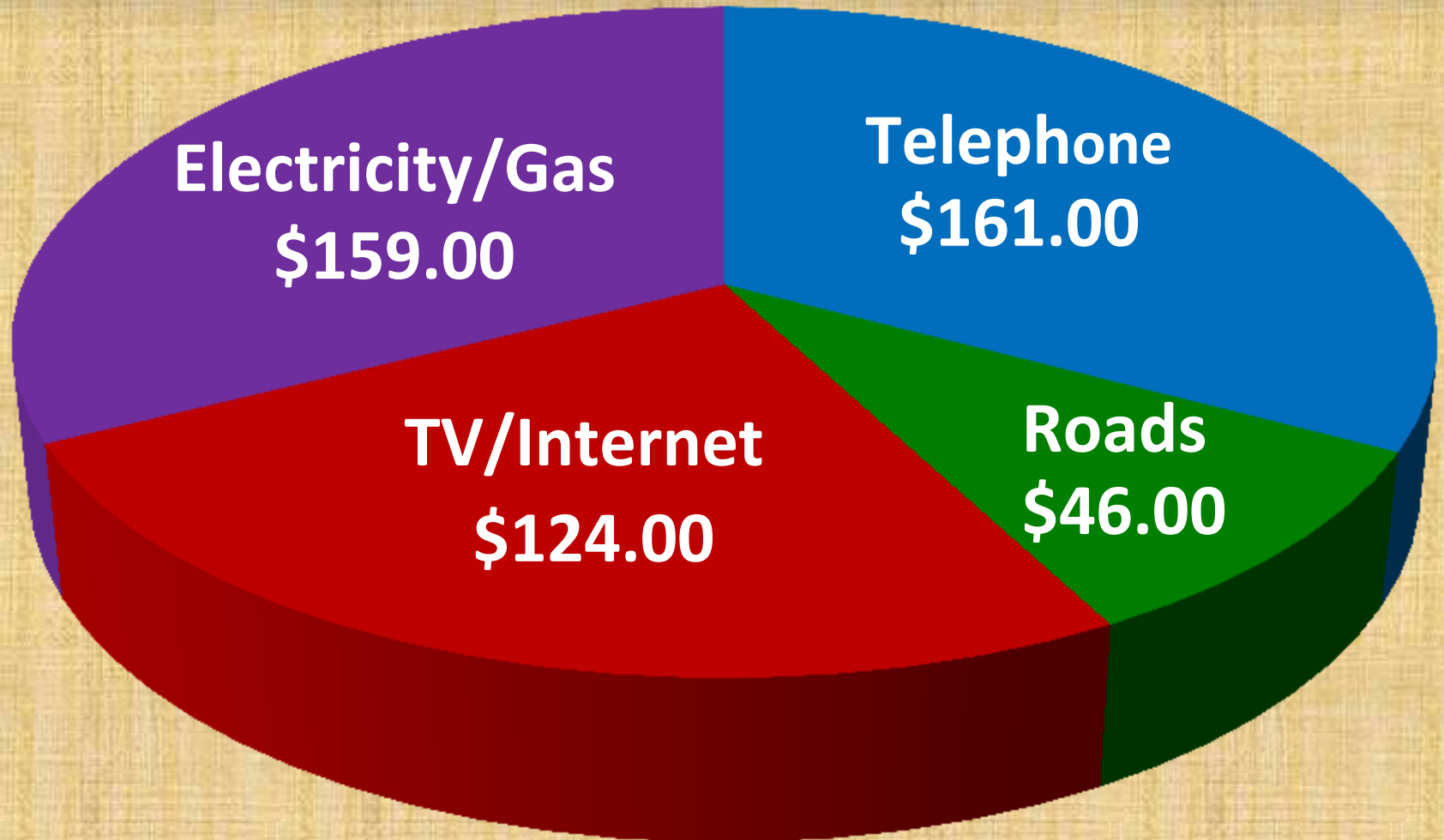
Gasoline Tax Purchasing Power



37% Purchasing Power Loss by 2012

52% Purchasing Power Loss by 2023

Average Monthly Household Expenditures



Quality of Infrastructure

2008-2009

Rank	Country/Economy	Score
1	Switzerland	6.8
2	Singapore	6.7
3	Germany	6.6
4	France	6.6
5	Finland	6.5
6	Austria	6.5
7	Denmark	6.4
8	Hong Kong	6.3
9	United States	6.1
10	Canada	6.0
11	United Arab Emirates	6.0
12	Sweden	6.0
13	Iceland	5.9

Rank	Country/Economy	Score
14	Luxembourg	5.9
15	Belgium	5.8
16	Japan	5.7
17	Netherlands	5.6
18	Korea	5.6
19	Malaysia	5.6
20	Barbados	5.5
21	Cyprus	5.5
22	China	5.5
23	Portugal	5.4
24	United Kingdom	5.3
25	Australia	5.2

Quality of Infrastructure 2012-2013

Rank	Country/Economy	Score
1	Switzerland	6.6
2	Singapore	6.5
3	Finland	6.5
4	Hong Kong	6.5
5	France	6.4
6	United Arab Emirates	6.4
7	Iceland	6.3
8	Austria	6.3
9	Germany	6.2
10	Netherlands	6.2
11	Portugal	6.2
12	Luxembourg	6.2
13	Denmark	6.0

Rank	Country/Economy	Score
14	Bahrain	6.0
15	Canada	6.0
16	Japan	5.9
17	Belgium	5.9
18	Spain	5.8
19	Sweden	5.8
20	Oman	5.8
21	Barbados	5.8
22	Korea	5.8
23	Saudi Arabia	5.8
24	United Kingdom	5.6
25	United States	5.6

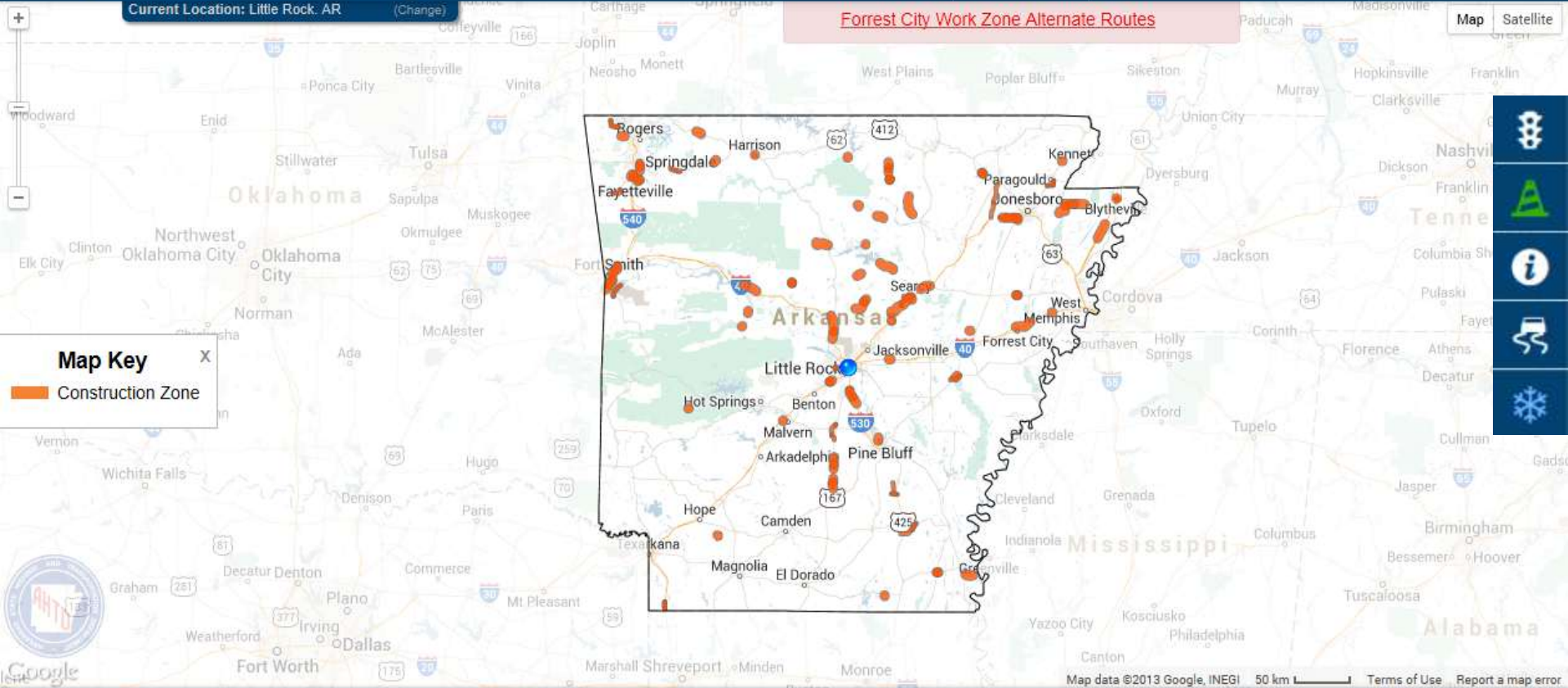


- ✓ Live Traffic Conditions
- ✓ Construction Zones
- ✓ Alternate Routes
- ✓ Rest Areas
- ✓ Welcome Centers
- ✓ Park-and-Ride Lots
- ✓ Weight Restricted Roads & Bridges
- ✓ Weather Radar
- ✓ Live Traffic Cameras (Coming Soon)



Current Location: Little Rock, AR (Change)

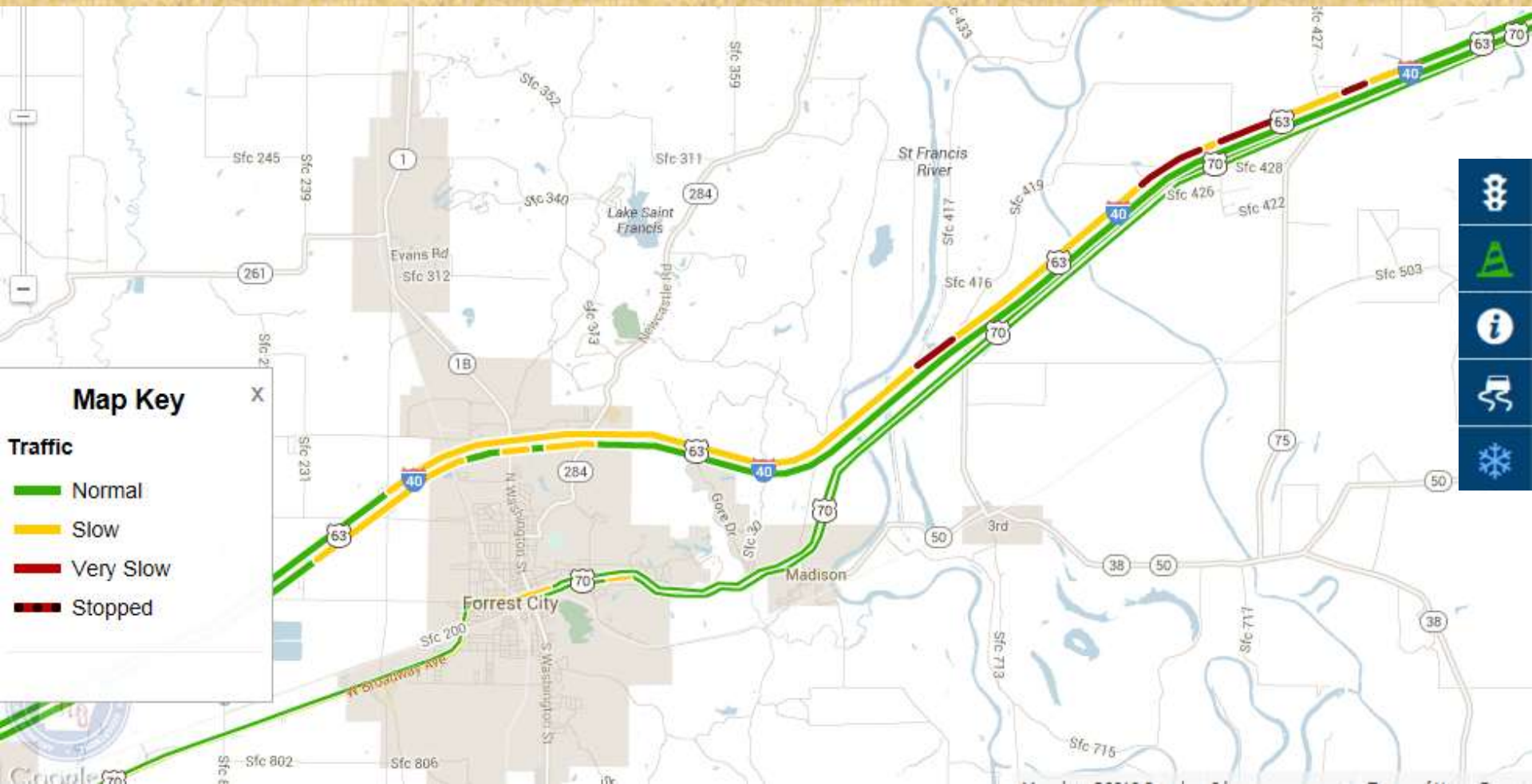
Forrest City Work Zone Alternate Routes



Map Key
Construction Zone

-
-
-
-
-







I DRIVE
ARKANSAS.COM



Available on the
App Store



ANDROID APP ON
Google™ play



ArkansasHighways.com

Litter Hotline 866-811-1222



@AHTD

