



## INTEROFFICE MEMORANDUM

June 28, 2018

**TO:** Master Files

**FROM:** JF1 John Fleming, Division Head, Environmental Division *hpruce*

**SUBJECT:** Job Number 061448  
Pulaski Co. Area 1 Headquarters / R.E. Office 61(NLR)  
Route 70, Section 13  
Pulaski County  
Environmental Documentation for State Funded Projects

The purpose of this project is to construct a new Pulaski County Area Maintenance Headquarters and a Resident Engineers Office (No. 61). The headquarters will be located in North Little Rock along Highway 70, 0.25 mile east of Interstate 440. A project location figure is attached.

Proposed improvements on the 10-acre complex will include a new 5,100 sq. ft. Maintenance Headquarters, and a 2,535 sq. ft. Resident Engineers Office with asphalt drives and parking. Additional buildings will include a 2,837 sq. ft. sealing crew facility, a 714 sq. ft. work bay, and a 630 sq. ft. wash bay.


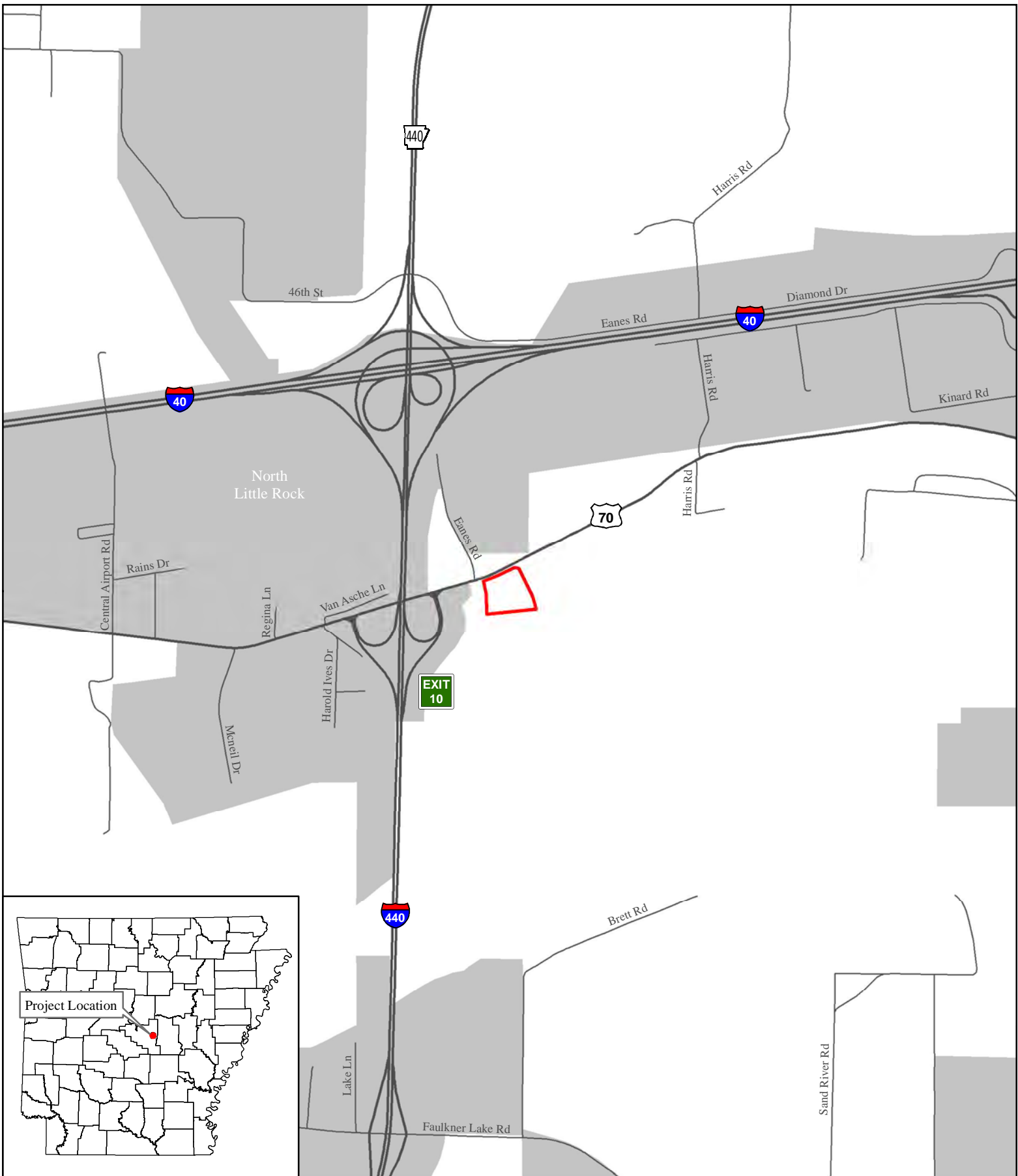
After appropriate environmental review it has been determined that, the subject job will not affect any relocations, wetlands, cultural resources, or endangered species. Field inspections found no evidence of existing underground storage tanks or hazardous waste deposits.

JF:TT:fc

**Attachments:**

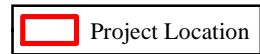
- Location Map
- SHPO Clearance
- Environmental Study Checklist

c: Maintenance  
Facilities Management  
Right of Way  
District 6



ARDOT - Environmental GIS - Strawn  
June 27, 2018

Job 061448  
Pulaski Co. Area 1  
Headquarters/R.E. Office 61  
(Hwy. 70)  
Pulaski County



OCT 14 2014

90893.1

FHWA  
NE

ENVIRONMENTAL  
DIVISION

### CULTURAL RESOURCE PROJECT IDENTIFICATION FORM

AHTD Job Number District 6 Headquarters AHTD District 6

Job Name District 6 Headquarters County Pulaski

Associated Highway/Road N/A Funding:  Federal  State

USGS Quad Alexander, 7.5'

- Job Type:
- Improvement on New Location
  - Bridge Replacement
  - Road Widening
  - Storage Location
  - Borrow Pit
  - Haul Road
  - Waste Site
  - Other District 6 Headquarters

**AHPP**  
OCT 09 2014

Job Description The AHTD proposes to construct a new District 6 Headquarters in Pulaski County. No previously recorded archeological sites, structures, fields, roads, or paths were found in the project area during the records review and no cultural indicators were found on the 1822 and 1853 General Land Office (GLO) maps. A field was identified in the vicinity of the project area on the 1857 GLO map. The 1936 Pulaski County map shows several structures in the vicinity, but no evidence of them was found during the field survey and no further work is recommended.

- Records Checked:
- AAS Site Files
  - GLO Surveys
  - AHTD 1936 County Maps
  - AHPP Site Files
  - Early USGS Quad Maps
  - Other \_\_\_\_\_

- Survey Methods:
- Visual Inspection
  - Test Pits
  - Other \_\_\_\_\_
  - Shovel Tests
  - Machine Excavation

- Ground Conditions:
- Cultivated
  - Woods
  - Pasture
  - Cleared and Grubbed
  - Lawn
  - Other \_\_\_\_\_

Presence of Cultural Resources  Yes  No

If yes, see Supplemental Site Information.  
If no, this project will not affect cultural resources, no further work is recommended.

AHTD Archeologist Lindsay Plunk Date: 10/9/14

SHPO \_\_\_\_\_ Date: 10/10/2014

**No known historic properties will be affected by this undertaking. This effect determination could change should new information come to light.**  
*Frances McSwain*  
Frances McSwain, Deputy State  
Historic Preservation Officer

