





# INTEROFFICE MEMORANDUM

---

February 12, 2020

**TO:** Master Files

**FROM:**  John Fleming, Division Head, Environmental Division 

**SUBJECT:** 2020 Pavement Preservation Program Projects  
Multiple Jobs and FAP Numbers  
Various Counties  
Tier 1 Categorical Exclusion

After appropriate environmental review, it has been determined that the subject jobs are a Tier 1 Categorical Exclusion as described by the ARDOT/FHWA Programmatic Agreement on Categorical Exclusion Documentation and Processing. Public hearings will not be offered for these projects.

The purpose of these projects is to preserve and rehabilitate the highways. A table listing the projects, their locations, and type of work involved is attached, along with cultural resources clearances. No endangered species will be affected by the proposed projects. No Section 404 permits will be required.

The projects will not involve relocations, prime farmlands, wetlands, underground storage tanks, hazardous materials, any environmental justice issues, or cultural resources. The projects have been determined to generate minimal air quality impacts for Clean Air Act criteria pollutants and have not been linked with any special mobile source air toxic concerns.

JF:JG:am

**Attachments:**

- List of Projects
- Project Location Maps
- Cultural Resources Clearances
- Environmental Study Checklist

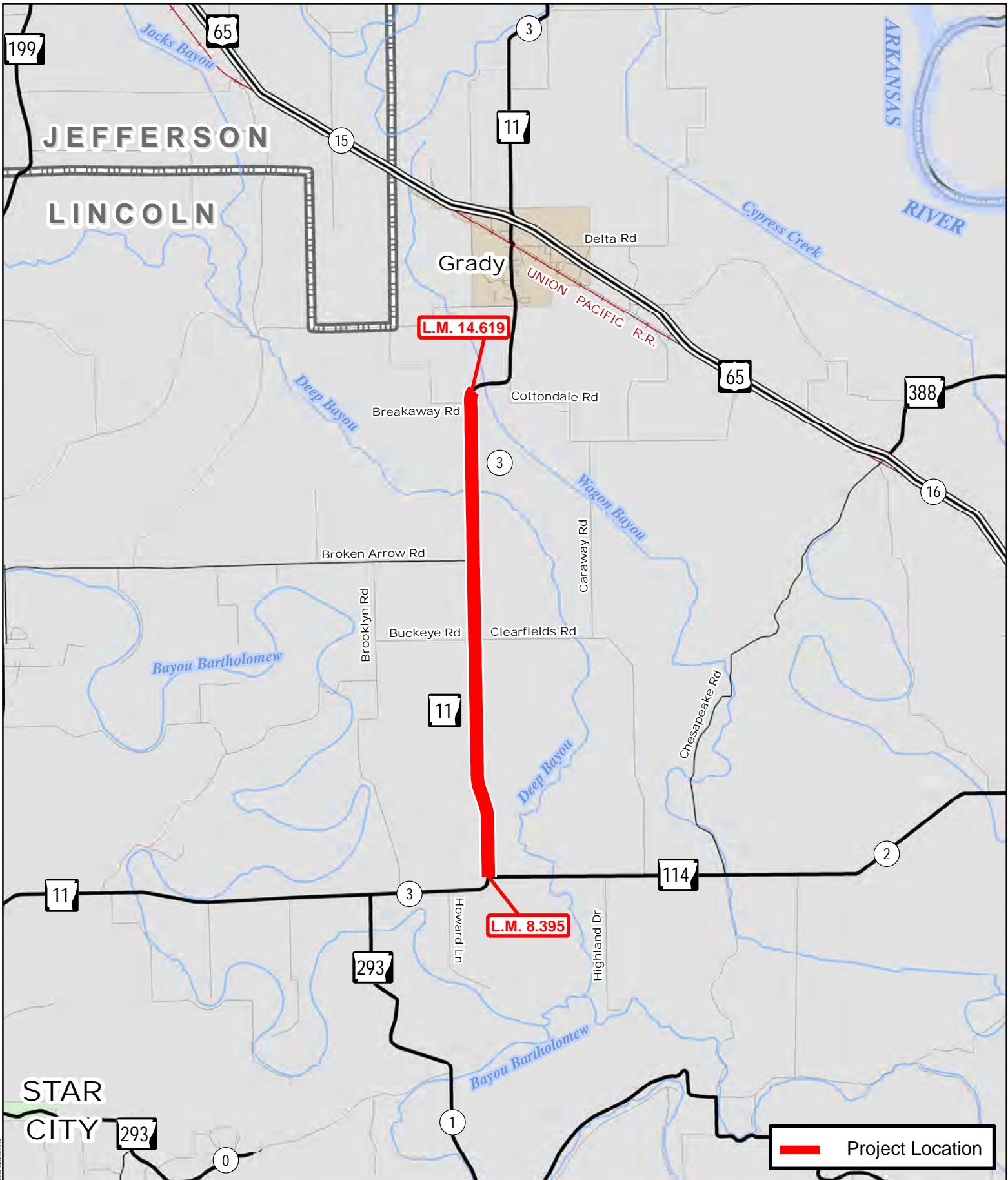
**c:** Program Management  
Right of Way  
Districts 1 - 10  
FHWA

### 2020 Pavement Preservation Projects

Job Number	FAP No.	Job Name	County	Route/Section	Scope
020690	9990	Hwy. 114 – Wagon Bayou (S)	Lincoln	Hwy. 11, Sec. 3	Overlay & Add 2' Paved Shoulders
020693	NHPP-0009(45)	Lynn St – Lee St. (Eudora) (S)	Chicot	Hwy. 65, Sec 21	Mill & Inlay
020694	STPR-0001(99)	Hwys. 1B, 130 & 152 Impvts. (DeWitt) (S)	Arkansas	Hwy. 1, Sec. 4B & Hwy. 130, Sec. 6 & Hwy. 152, Sec. 1	Mill & Inlay (Hwy.1B)/ Level & Overlay
020698	NHPP-0009(46)	Hwy. 82 – Hwy. 159 (Lake Village) (S)	Chicot	Hwy. 65, Sec.21	Mill & Inlay
030514	9990	Hwy. 372 – Hwy. 278 (S)	Nevada	Hwy. 371, Sec. 5	Overlay
030518	STPR-0055(29)	Murfreesboro – North (S)	Pike	Hwy. 27, Sec. 5	Thin Overlay
030519	NHPP-0066(37)	Winters Creek – Johns Branch (Sel. Secs.) (S)	Sevier	Hwy. 71, Sec. 5	2" Overlay
030520	NHPP-0041(46)	S. of Hwy. 32 – Hwy. 108 (Ashdown) (S)	Little River	Hwy. 71, Sec. 4	Mill & Inlay
030521	NHPP-0066(38)	Hwys. 70 & 71 Impvts. (De Queen) (Sel. Secs.) (S)	Sevier	Hwy. 70, Sec. 1 & Hwy. 71, Sec. 6	Mill & Inlay
030522	9990	Hwy. 71 – E. of I-49 (Texarkana) (S)	Miller	Hwy. 196, Sec. 1	Mill & Inlay
040767	NHPP-0063(26)	Logan Co. Line – Sebastian Co. Line (S)	Scott	Hwy. 71, Sec. 12	Mill 2" & Overlay 2"
050405	STPF-0073(86)	Hwy. 5 – Hwy. 67B (Sel. Secs.) (S)	White	Hwy. 36, Sec. 3	UTBWC (0-8.24)/ Mill & Inlay (17.15-21.45)
050407	STPR-0073(85)	Hwy. 67 – Hwy. 385 (Kensett & Searcy) (S)	White	Hwy. 36, Sec. 4 & Hwy. 67, Sec. 12C	Mill & Inlay
061583	STPC-9061(12)	Hwy. 183 – Pulaski Co. Line (Bryant) (S)	Saline	Hwy. 5, Sec. 8	Mill & Inlay
061586	9990	Hwy. 270 – Cedar Creek (S)	Garland	Hwy. 70, Sec. 9	Mill & Inlay
061589	STPC-9222(18)	Hwy. 67 – Hwy. 440 (Jacksonville) (S)	Pulaski	Hwy. 161, Sec. 3	Mill & Inlay

<b>Job Number</b>	<b>FAP No.</b>	<b>Job Name</b>	<b>County</b>	<b>Route/Section</b>	<b>Scope</b>
061596	NHPP-9391(17)	North Hills Blvd. – Stonehenge Dr. (Sherwood) (S)	Pulaski	Hwy. 107, Sec. 1	Mill & Inlay (3.68-5.55)/ UTBWC (5.55-9.77)
061597	NHPP-9253(93)	Reservoir Rd. – Mississippi Ave. (Little Rock)	Pulaski	Hwy. 10, Sec. 8	Mill & Inlay
061598	NHPP-0062(51)	I-530/Hwy. 167 Intchnng. Ramps (S)	Saline	Hwy. 167, Sec. 12	Mill & Inlay
070492	9990	Co. Rd. 178 – Hwy. 376 (S)	Ouachita	Hwy. 278, Sec. 8	Patching/ Level & Thin Overlay
070497	NHPP-9071(16)	E. of Hwy. 376 – Cash Rd. (Camden) (S)	Ouachita	Hwy. 79, Sec. 3	Mill & Inlay
070501	NHPP-0052(26)	Louann – Camden (S)	Ouachita	Hwy. 7, Sec. 3	Mill & Inlay
080582	STPC-9089(8)	Lakeview Dr. – Hwy. 64 (Clarksville) (S)	Johnson	Hwy. 103, Sec. 0	Overlay (0.0-1.29)/ Fog Seal (1.29-3.0)/ Add Shoulders
080586	HSIP-STPR-0023(60)	Lonoke Co. Line – Hwy. 107 (S)	Faulkner	Hwy. 319, Sec. 3	Overlay/ Add Shoulders
080588	STPR-0058(52)	Pottsville – Atkins (S)	Pope	Hwy. 64, Sec. 6	Mill & Inlay
110687	NHPP-0048(37)	Prairie Co. Line – Prairie Co. Line (S)	Monroe	Hwy. 79, Sec. 13	Mill & Inlay
110688	9990	Hwy. 39 – Hwy. 362 (S)	Monroe	Hwy. 49, Sec. 9	Mill & Inlay/Polymer Overlay One Structure
110695	STPR-0048(38)	Brinkley – West (S)	Monroe	Hwy. 70, Sec. 17	Level & Overlay
A00001	9992	I-555 – Hwy. 226 (Jonesboro) (S)	Craighead	Hwy. 49, Sec.4	Mill & Inlay (0.35-3.26)/ Thin Overlay
A00003	9992	Cross Co. Line – Hwy. 14 (S)	Poinsett	Hwy. 1, Sec. 15	Overlay & Inlay (8.35 – 8.42 & Bridges)
A10002	9992	Hwy. 77 – Hwy. 38 (I-40 Frontage Roads) (West Memphis) (S)	Crittenden	I-40, Secs. 738 & 759; I-55, Sec. 132	Mill & Inlay/ Polymer Overlay Two Structures
A10003	9992	W. of Marvell – Hwy. 1 (S)	Phillips	Hwy. 49, Sec. 10	Mill & Inlay/ Polymer Overlay Two Structures
A10004	9992	Forrest City – West (S)	St. Francis	I-40, Sec. 51	UTBWC/ Polymer Overlay Eight Structures

<b>Job Number</b>	<b>FAP No.</b>	<b>Job Name</b>	<b>County</b>	<b>Route/Section</b>	<b>Scope</b>
A20002	9992	Wilmar – Monticello (S)	Drew	Hwy. 278, Sec. 14, 15, & 15X	Mill & Inlay
A20003	9992	Sheridan Rd. – Burnett St. (Pine Bluff) (S)	Jefferson	Hwy. 79, Sec. 9B & Hwy. 365, Sec. 14	Mill & Inlay
A30001	9992	Hwys. 29 & 160 (Sel. Secs.) S	Miller & Lafayette	Hwy. 160, Sec. 0 & Hwy. 29, Sec.1	Mill & Inlay (Hwy. 29)/ Overlay (Hwy. 160)/ Polymer Overlay Two Structures
A40003	9992	I-40 – Mt. Vista Blvd. (Van Buren) (S)	Crawford	Hwy. 59, Sec. 5	Mill & Replace
A40004	9992	Hwy. 64 – Hwy. 22 (S)	Crawford & Sebastian	Hwy. 59, Secs. 6 & 7	Mill & Inlay/ Polymer Overlay One Structure
A40005	9992	Hwy. 16 – Hwy. 45 (Fayetteville) (S)	Washington	Hwy. 265, Sec. 2	Mill & Replace
A50001	9992	Salem – Ash Flat (Sel. Secs.) (S)	Fulton & Sharp	Hwy. 62, Secs. 13 & 14	Mill & Inlay (Sec. 13: 0-6.18 & 7.7 – 14.56)/ Overlay (Sec. 14: 0.83-1.61)
A60001	9992	I-30 – Roosevelt Rd. (Little Rock) (S)	Pulaski	Hwy. 70, Sec. 12	Mill & Inlay
A70001	9992	Hwy. 63B East & West (Warren) (S)	Bradley	Hwy. 278, Secs. 12B, 13 & 13B	Mill & Inlay
A70002	9992	Ouachita Co. Line – Hwy. 167 (S)	Calhoun & Ouachita	Hwy. 278, Secs. 9 & 10	Overlay (0.04-14.86)/ Mill & Inlay (14.86-15.04)
A90001	9992	St. Joe – Hwy. 333 (S)	Searcy	Hwy. 65, Sec. 4	UTBWC



# Job 020690

Hwy. 114 - Wagon Bayou (S)

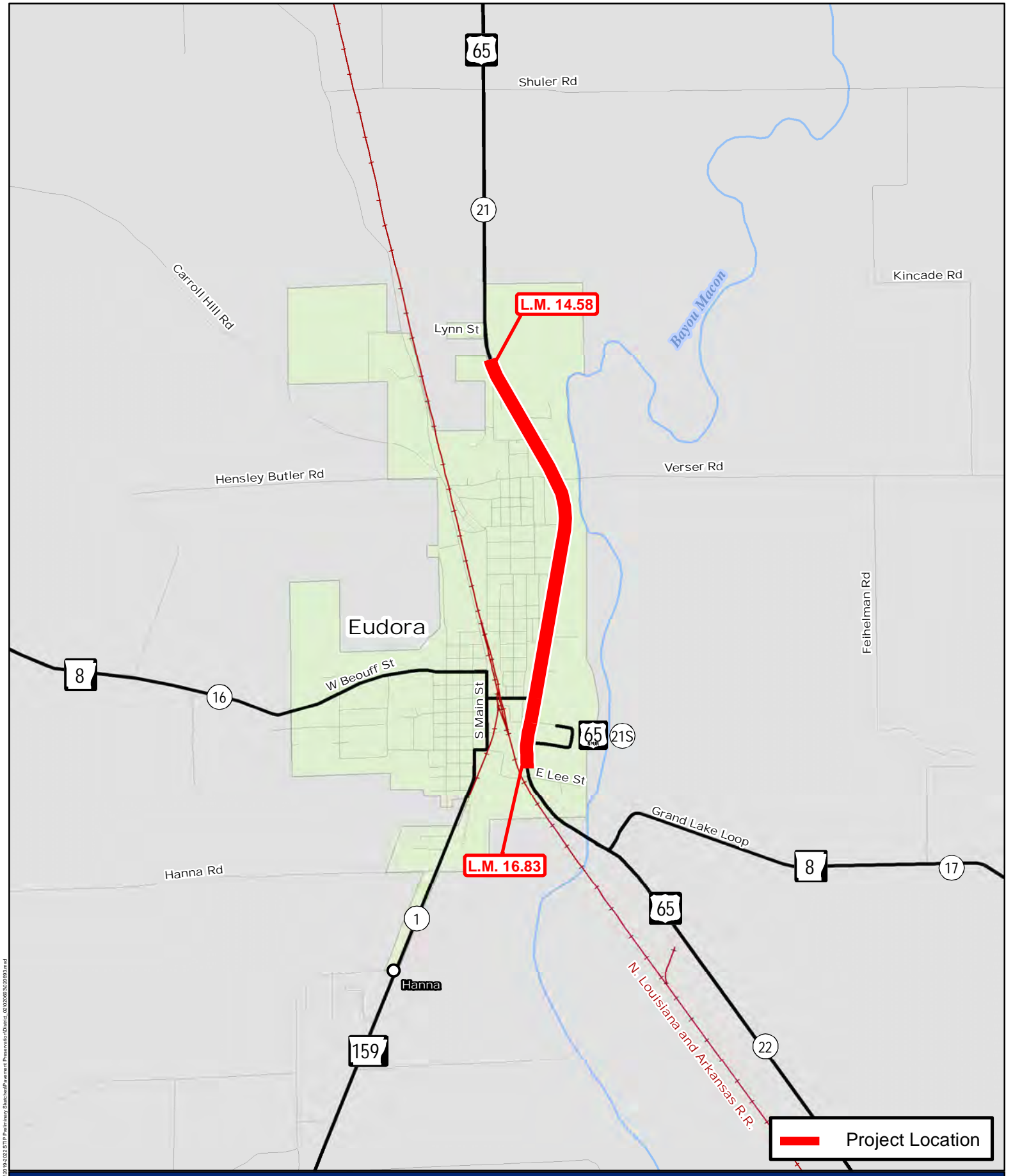
Hwy. 11, Sec. 3  
Lincoln County



PM: PS: JJ41577: 7/12/2019



Document Path: \\snp\p\proj\lincoln\contract\020690\020690.dwg



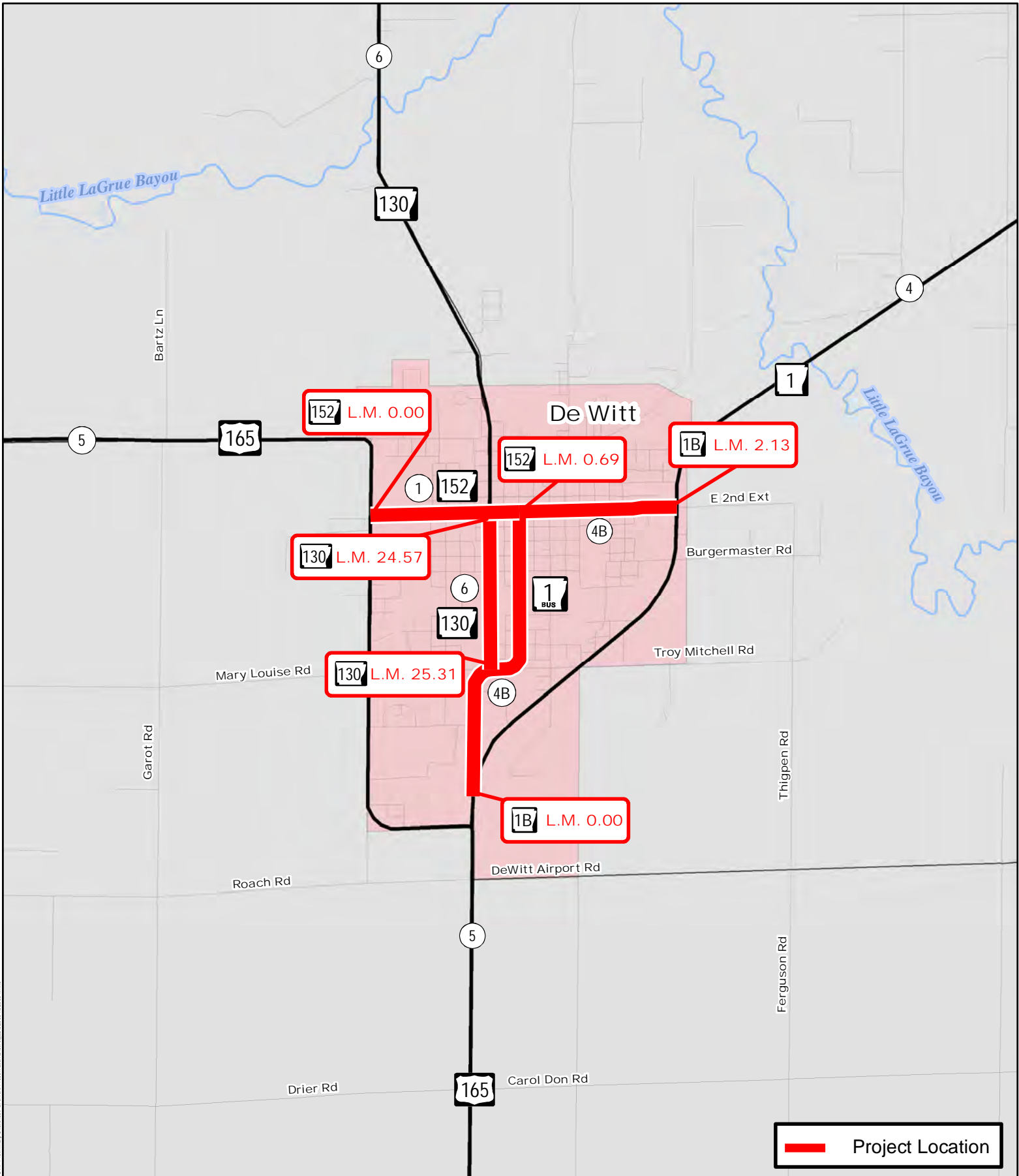
**Job 020693**  
 Lynn St. - Lee St. (Eudora) (S)  
 Hwy. 65, Sec. 21  
 Chicot County

PM: PS: clde014: 8/23/2018

0 0.25 0.5 1  
 Miles



Document Path: \\sbs\GIS\BPR\ProgramContracts\Sec.21\020693\2018\2018\_08\_23\BPR\_Preliminary\_Schedule\Paramet\_Phenakia\clde014\_08232018.mxd



# Job 020694

Hwys. 1B, 130 & 152 Impvts. (De Witt) (S)

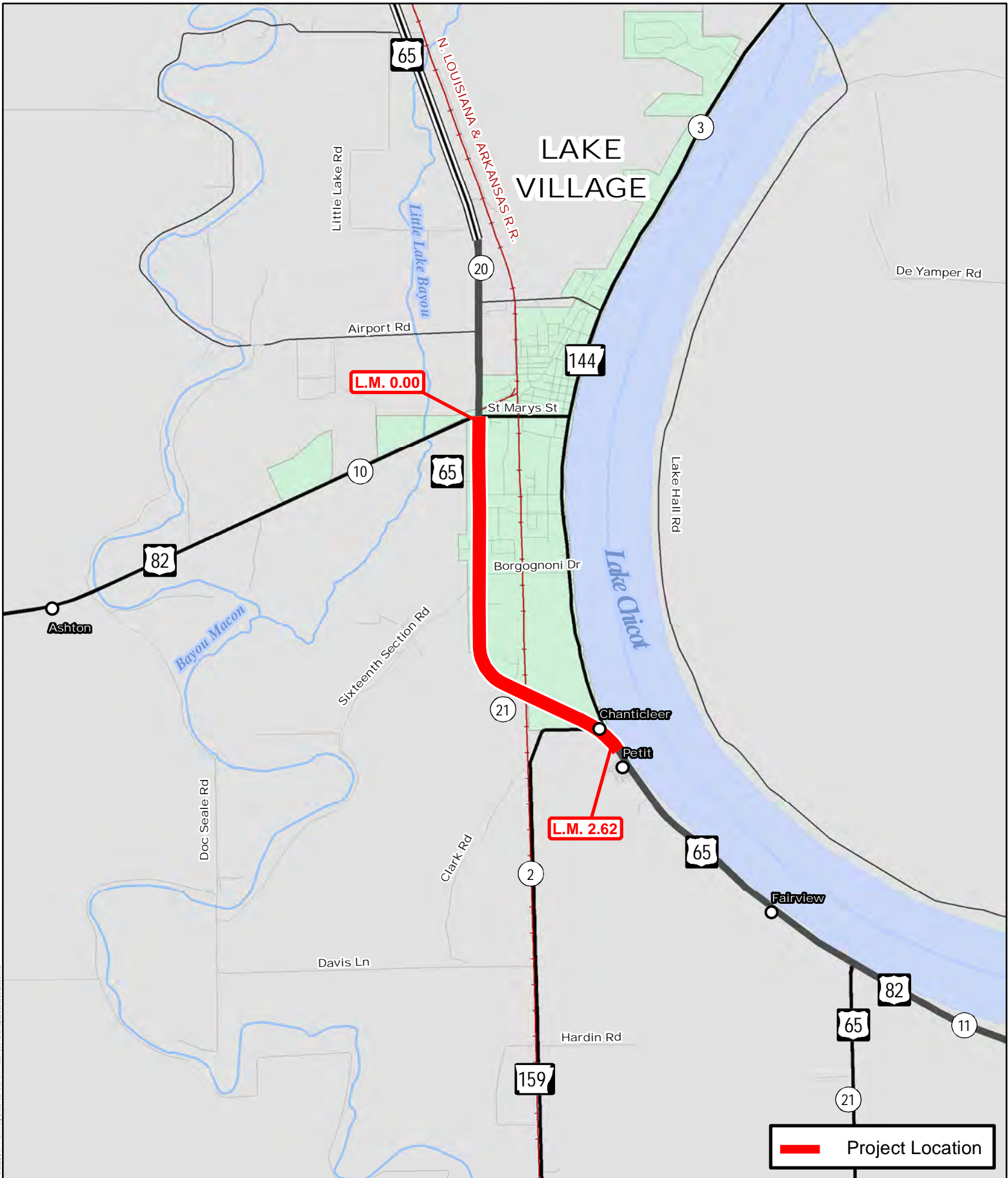
Hwy. 1, Sec. 4B  
 Hwy. 130, Sec. 6  
 Hwy. 152, Sec. 1  
 Arkansas County



PM: PS: JL40961: 10/5/2018



Document Path: \\snp\Programs\Contract\Back\4102018\2018\217P\Planning\_Schedule\Payment\_Presentation\041018\020694.mxd



# Job 020698

Hwy. 82 - Hwy. 159 (Lake Village) (S)

Hwy. 65, Sec. 21

Chicot County

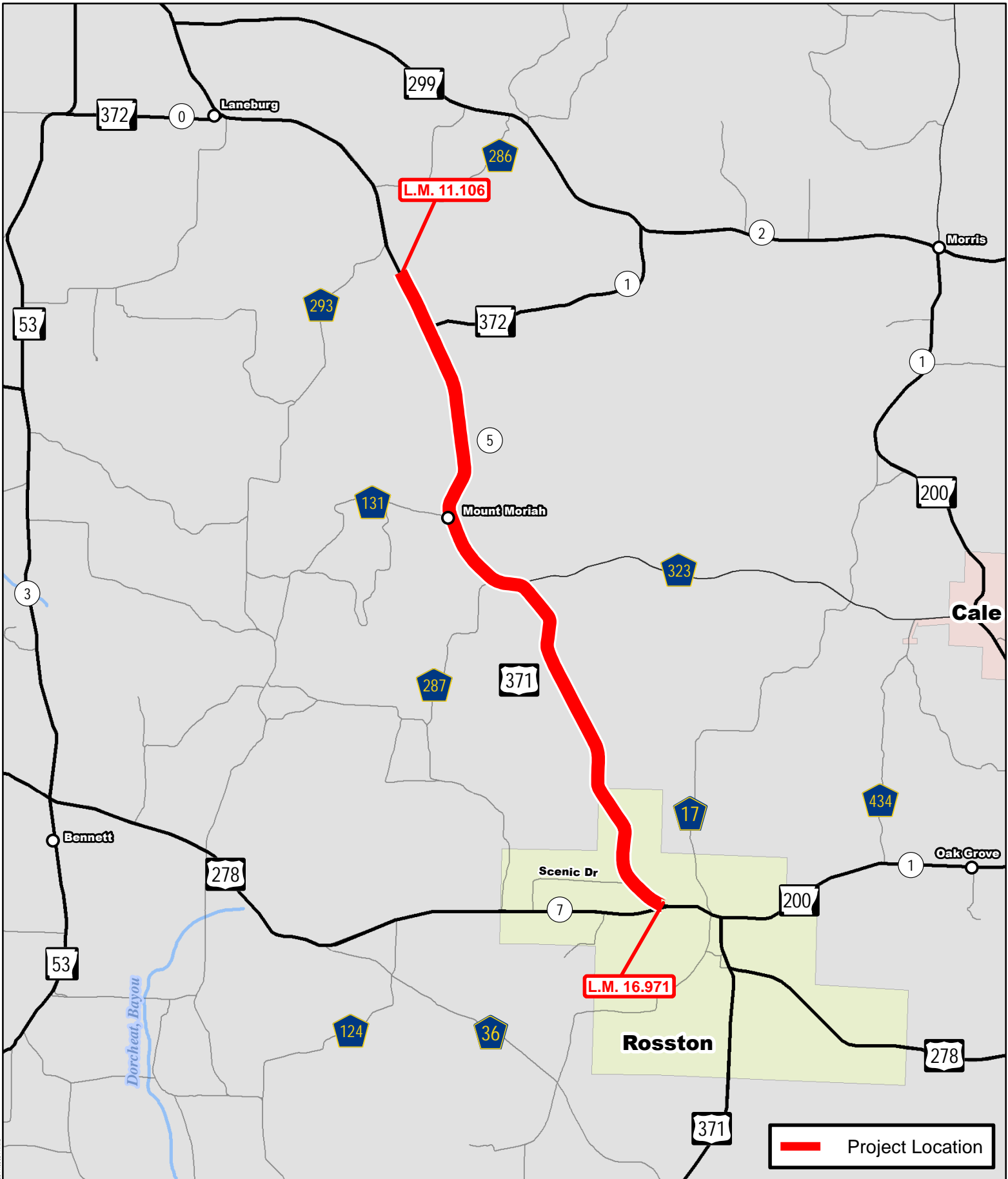


PM: PS: clde014: 8/23/2018

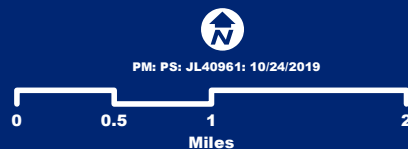


Document Path: \\s:\GIS\BPR\Program\Contract\020698\020698\_020698\020698.mxd

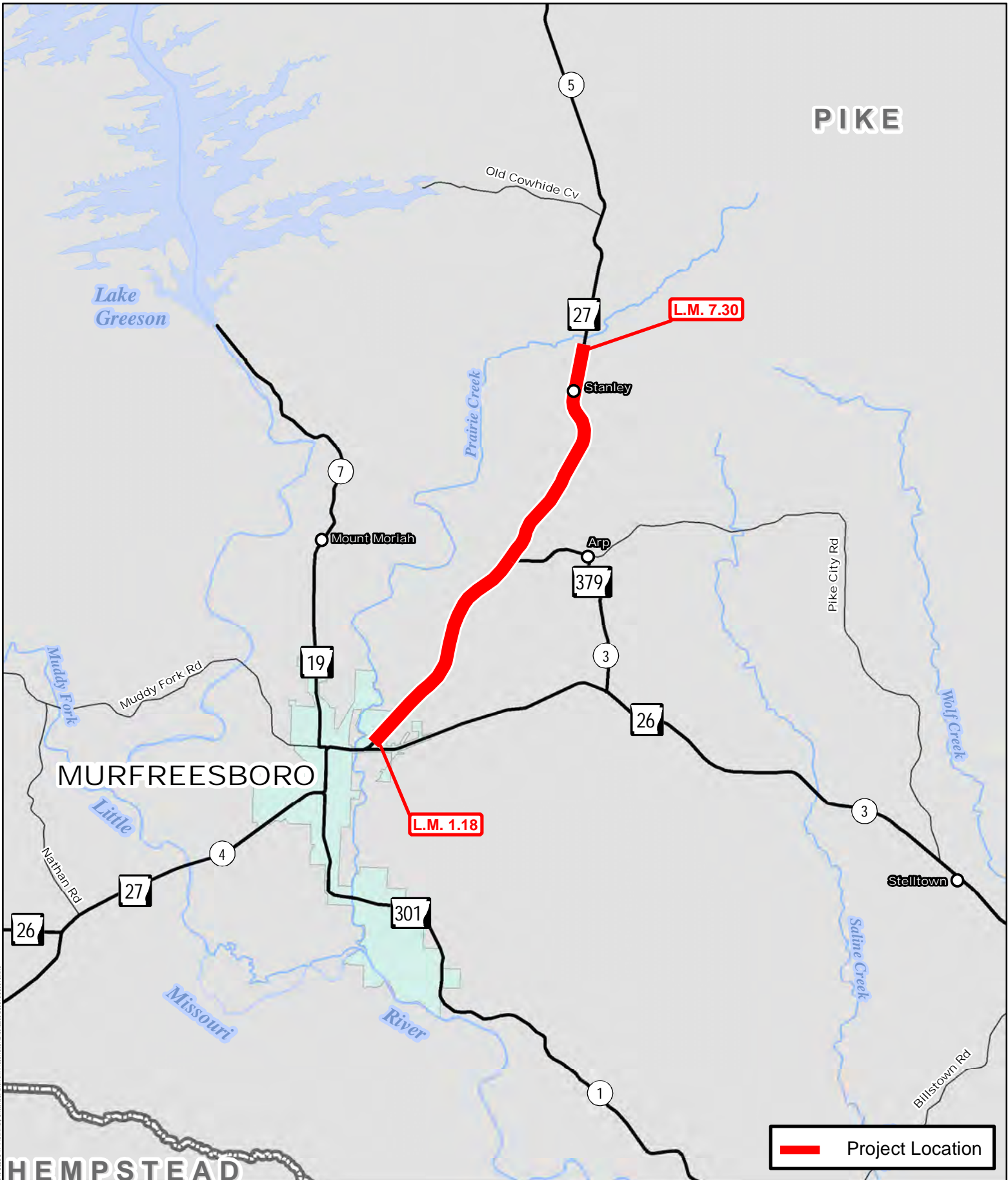




**Job 030514**  
**Hwy. 372 – Hwy. 278 (S)**  
 Hwy. 371, Sec. 5  
 Nevada County



Document Path: \\snp\p\proj\contract\Bachofen\030514\030514.mxd



PIKE

Lake Greeson

Old Cowhide Cv

5

L.M. 7.30

27

Stanley

7

Mount Moriah

379

Arp

Pike City Rd

26

3

Muddy Fork Rd

19

MURFREESBORO

L.M. 1.18

3

Stelltown

Nathan Rd

4

27

301

26

Missouri River

Saline Creek

Wolf Creek

Billstown Rd

1

Project Location

HEMPSTEAD

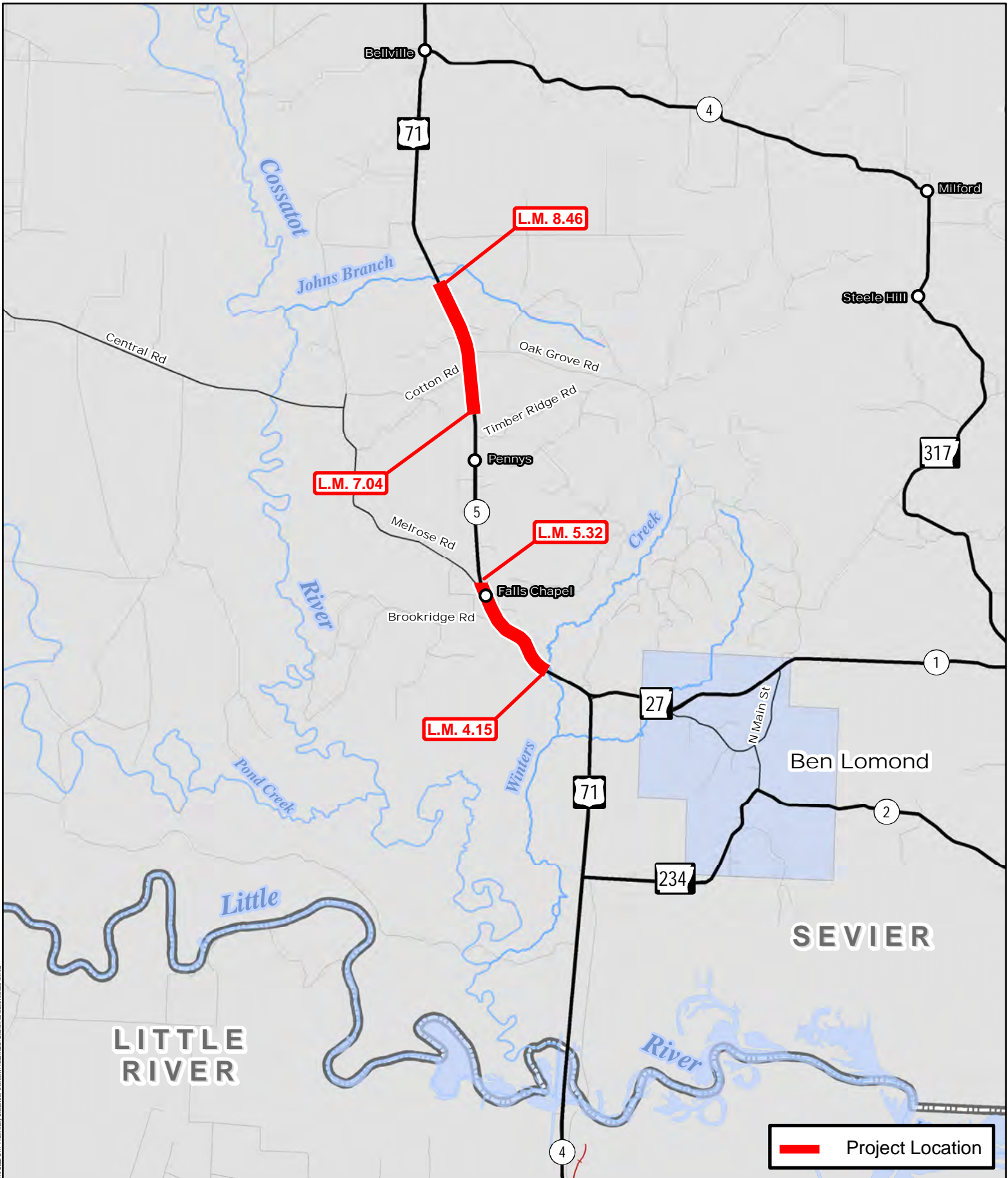
Job 030518  
 Murfreesboro - North (S)  
 Hwy. 27, Sec. 5  
 Pike County



PM: PS: clde014: 8/23/2018



Document Path: \\s:\1\GIS\Program\Contract\030518\2018\2018\_23\_P\Planning\Sketch\Map\element\_Plan\sketch\030518.mxd




 Project Location

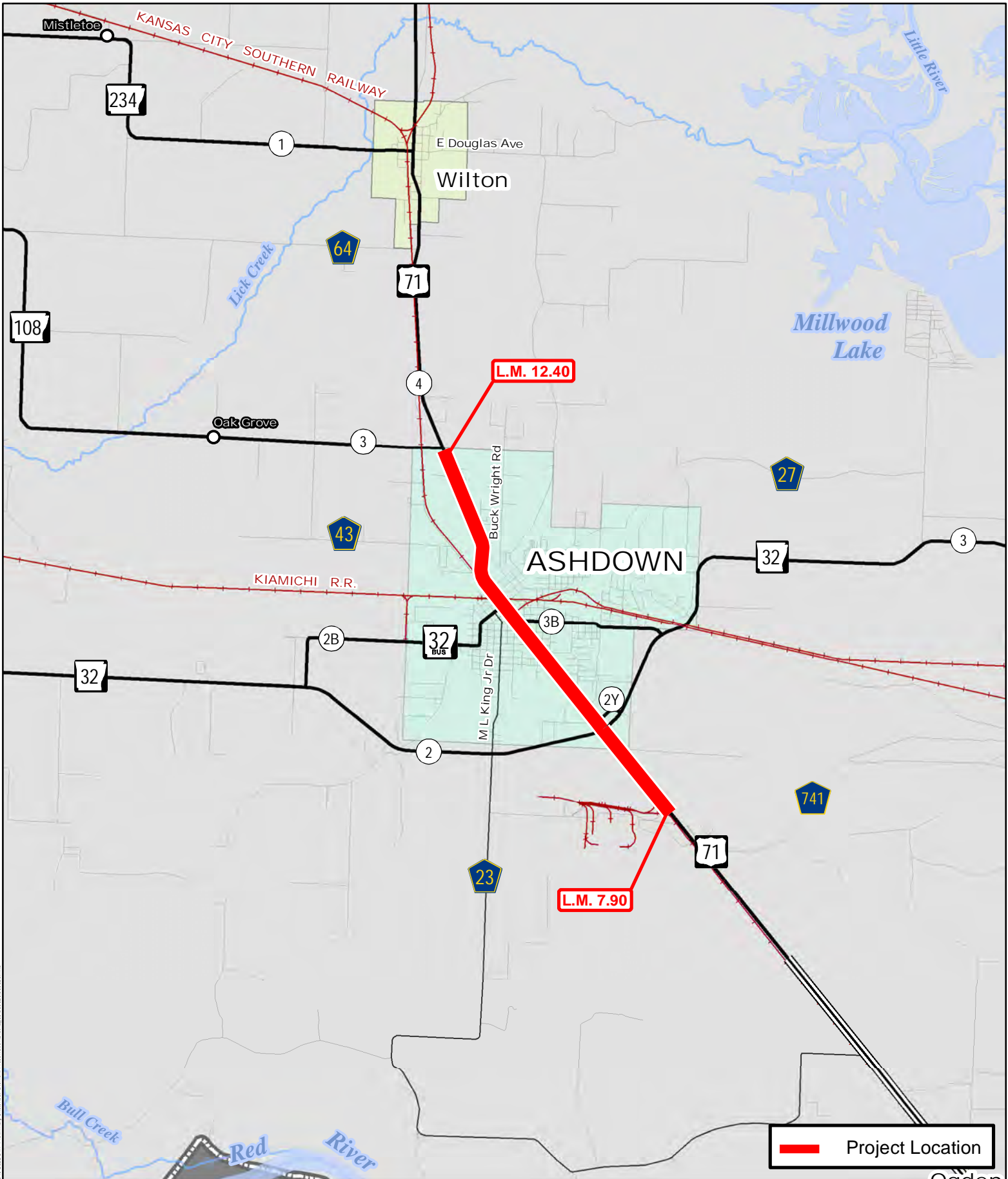
# Job 030519

Winters Creek - Johns Branch (Sel. Secs.) (S)

Hwy. 71, Sec. 5  
Sevier County



D:\arcgis\Projects\Job030519\Map\_Sel\_Secs\_S\Map\_Sel\_Secs\_S.mxd



**Project Location**

# Job 030520

S. of Hwy. 32 - Hwy. 108 (Ashdown) (S)

Hwy. 71, Sec. 4

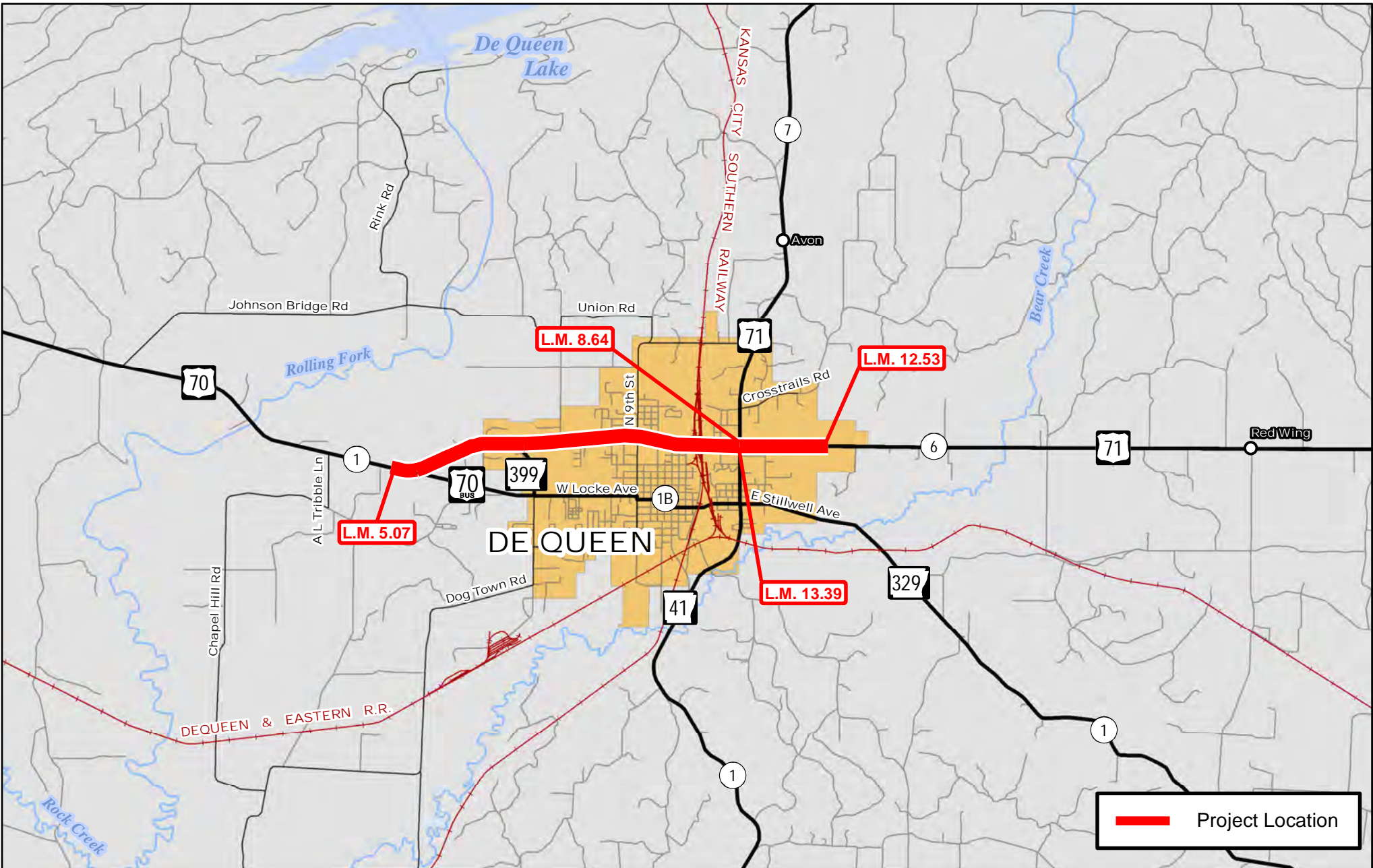
Little River County



PM: PS. cide014: 11/7/2018



Document Path: \\s:\GIS\Programs\Contract\030520\2018\2018\_12\_13\_Preliminary\_Schedule\Project\030520\030520.mxd




# Job 030521

Hwys. 70 & 71 Impvts. (De Queen) (Sel. Secs.) (S)

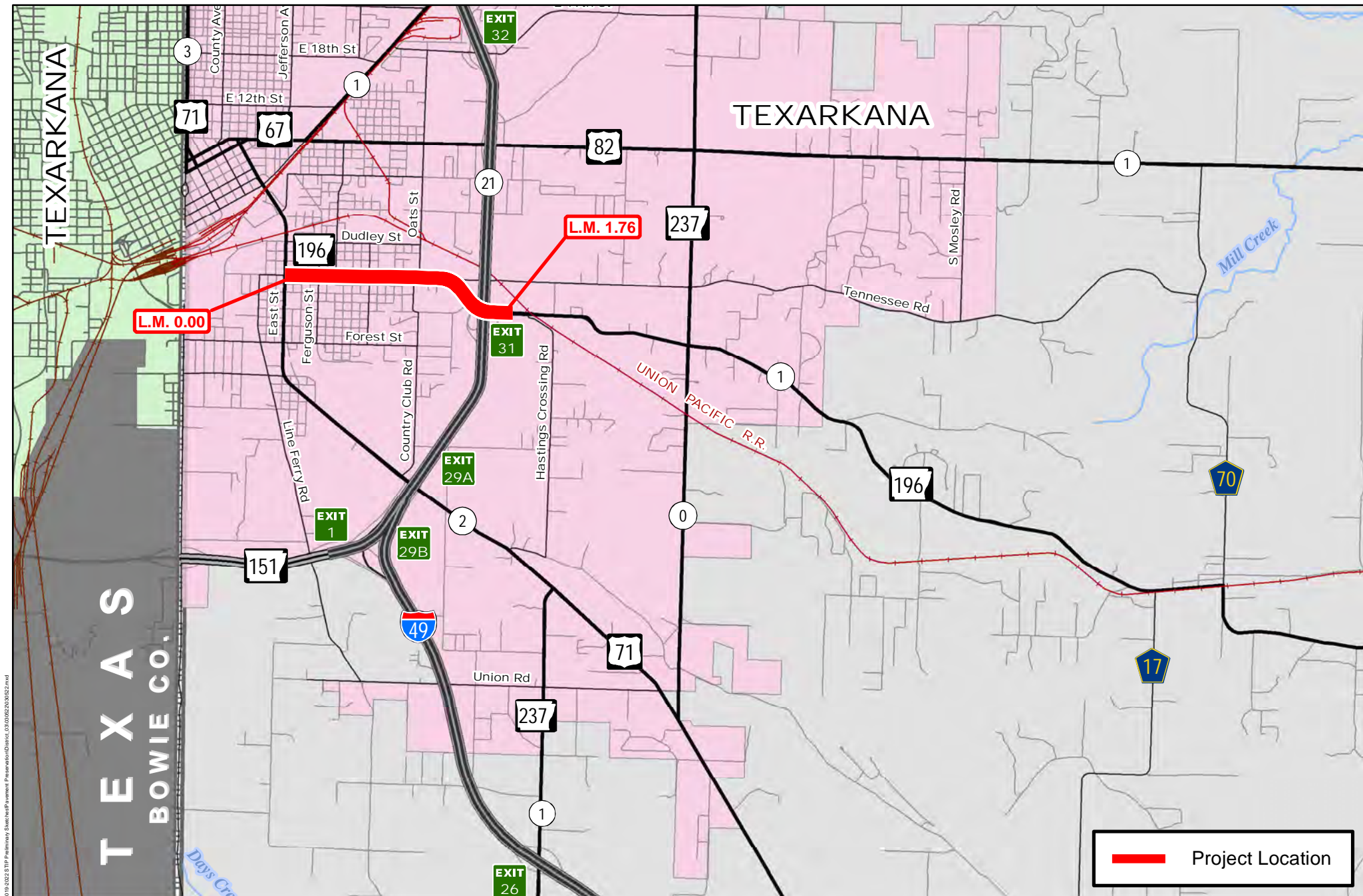
Hwy. 70, Sec. 1

Hwy. 71, Sec. 6

Sevier County



Document Path: I:\net\Programs\Comcast\Savache\0319-0321 STP Preliminary Studies\Government\Presentations\030521\030521.mxd

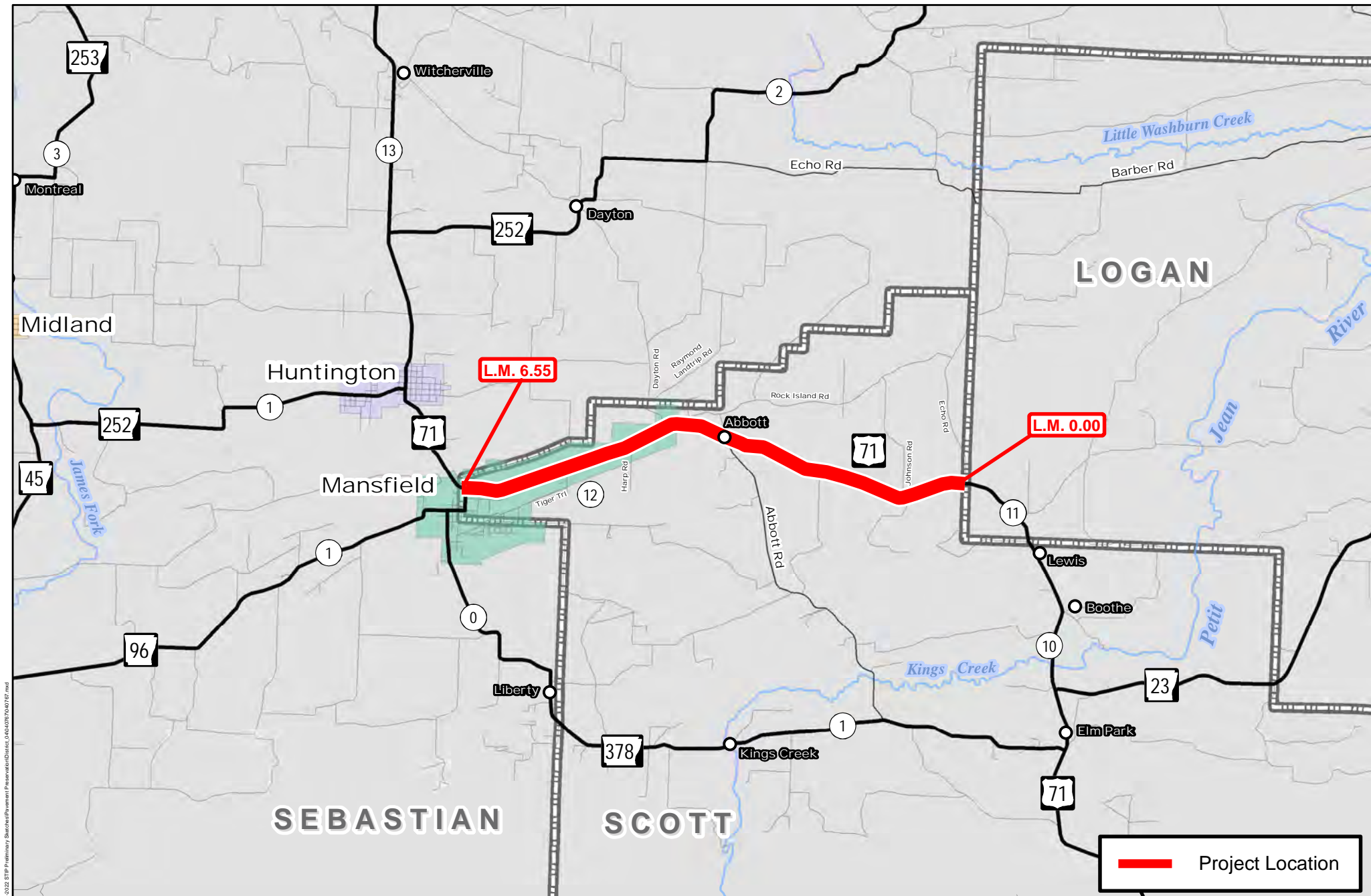


 Project Location

**Job 030522**  
 Hwy. 71 - E. of I-49 (Texarkana) (S)  
 Hwy. 196, Sec.1  
 Miller County



Document Path: \\sca\GIS\Program\Contract\Skidmore\3119\2022\3119 Preliminary Sub\shape\Project\Preserve\arcDoc\03\_000522\_030522.mxd



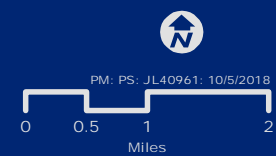
 Project Location

# Job 040767

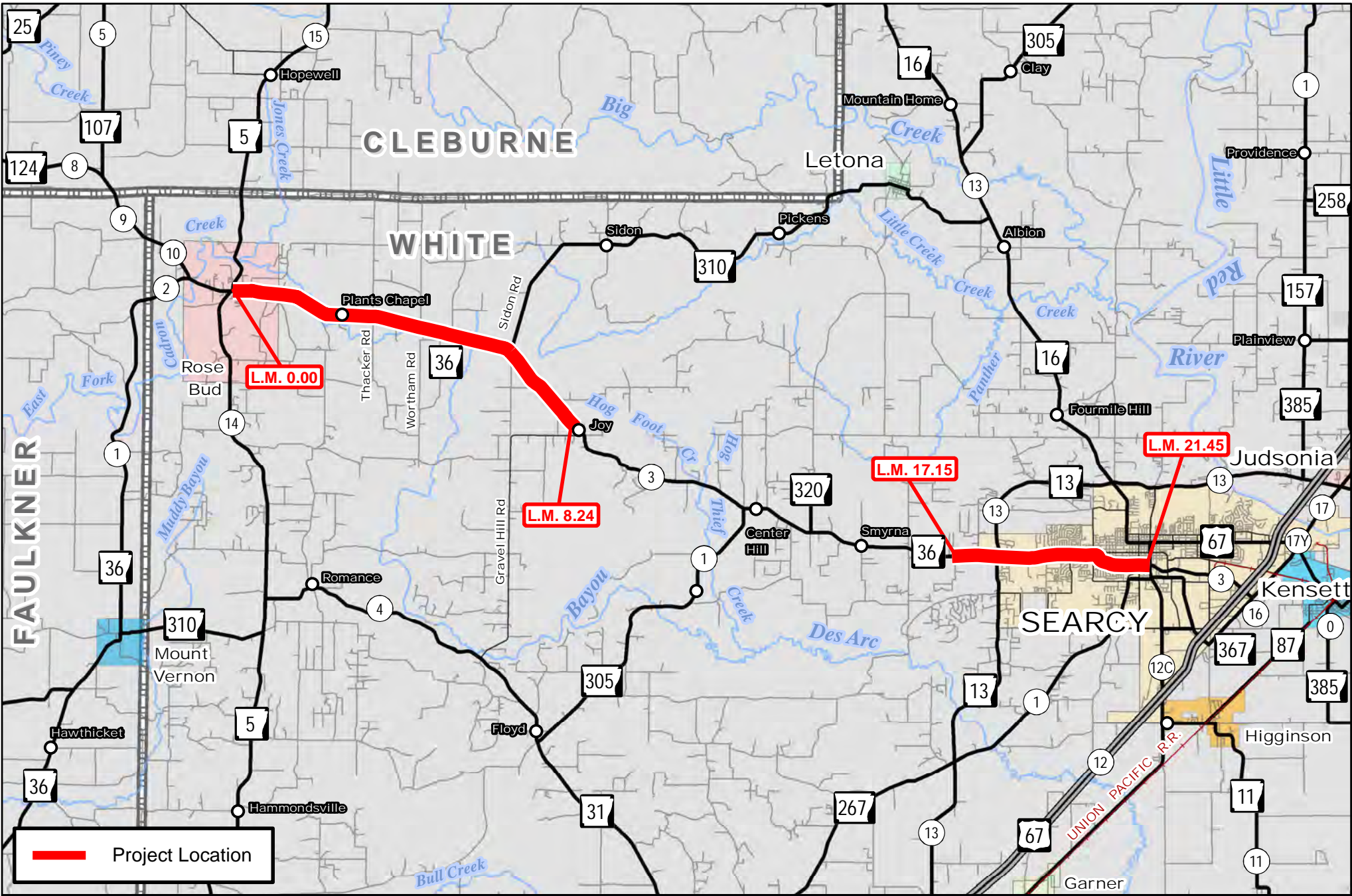
Logan Co. Line - Sebastian Co. Line (S)

Hwy. 71, Sec. 12

Scott County



Document Path: I:\proj\GIS\Program\Connect\Save\hwy0319-0212\_CIP\_Preliminary\_Survey\Byzance\Project\ar\dot\hwy0319-0212\_CIP\_Preliminary\_Survey.mxd



# Job 050405

Hwy. 5 - Hwy. 67B (Sel. Secs.) (S)

Hwy. 36, Sec. 3

White County

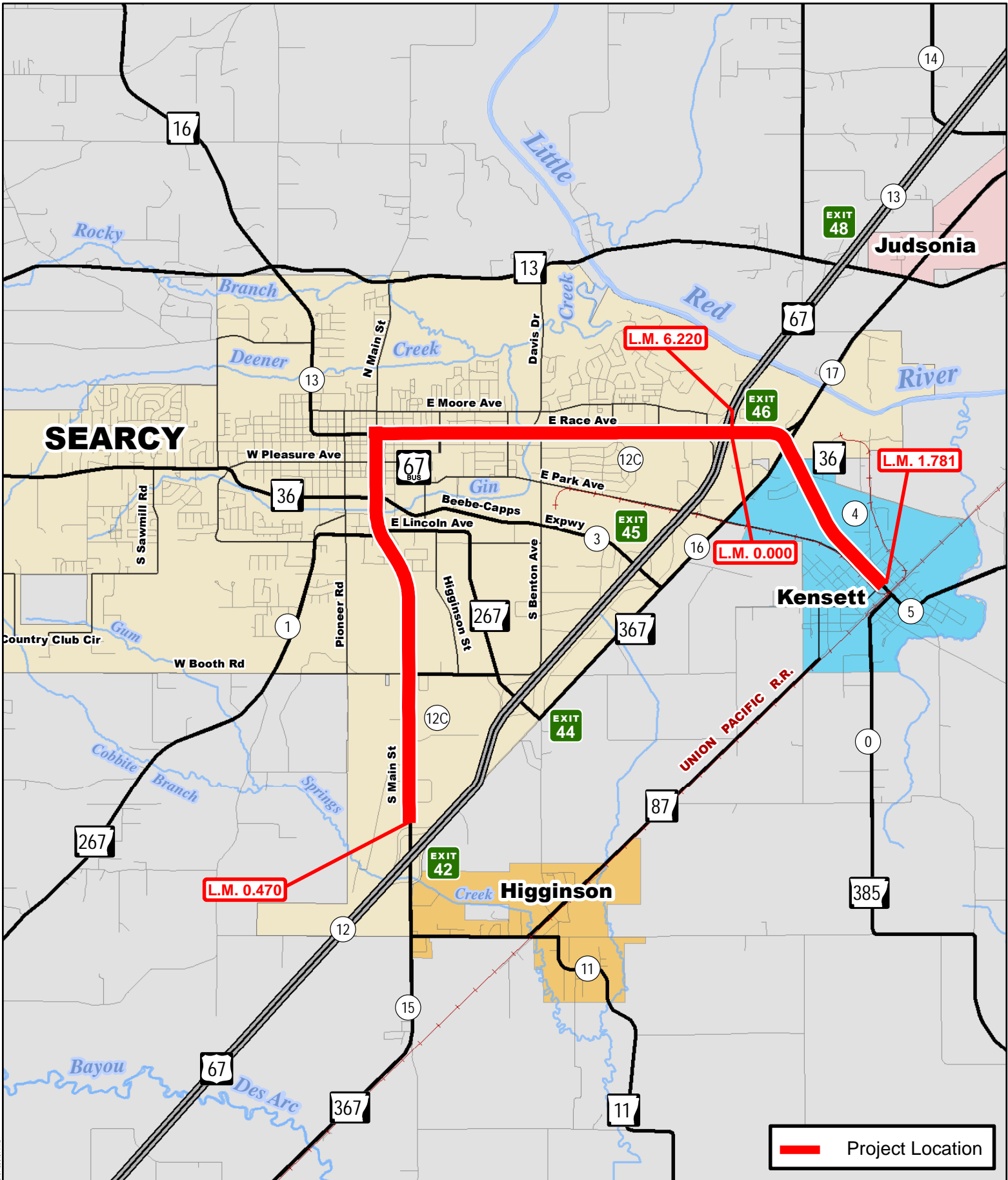


PM: PS: JL40961: 10/5/2018



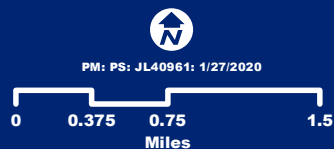
Document Path: I:\net\Programs\Comcast\Save\check\019-2022\_CTP\_Preliminary\_Searcy\WhiteCounty\Drawings\Project\white\050405.dwg



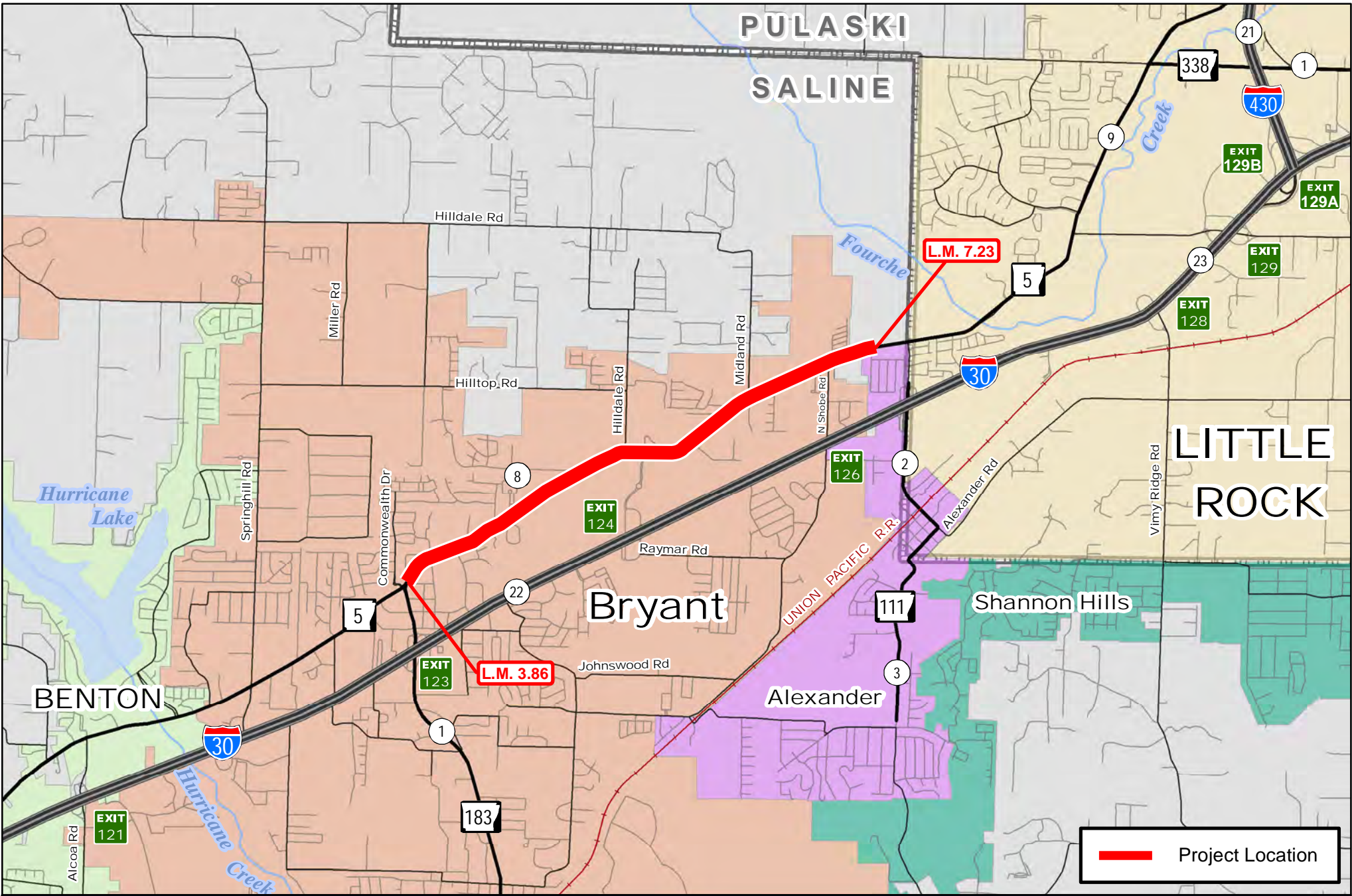


 Project Location

**Job 050407**  
**Hwy. 67 – Hwy. 385 (Kensett & Searcy) (S)**  
 Hwy. 36, Sec. 4  
 Hwy. 67, Sec. 12C  
 White County



Document Path: \\dot\apps\GIS\Projects\Contract\Bids\050407\050407.mxd



 Project Location

# Job 061583

Hwy. 183 - Pulaski Co. Line (Bryant) (S)

Hwy. 5, Sec. 8

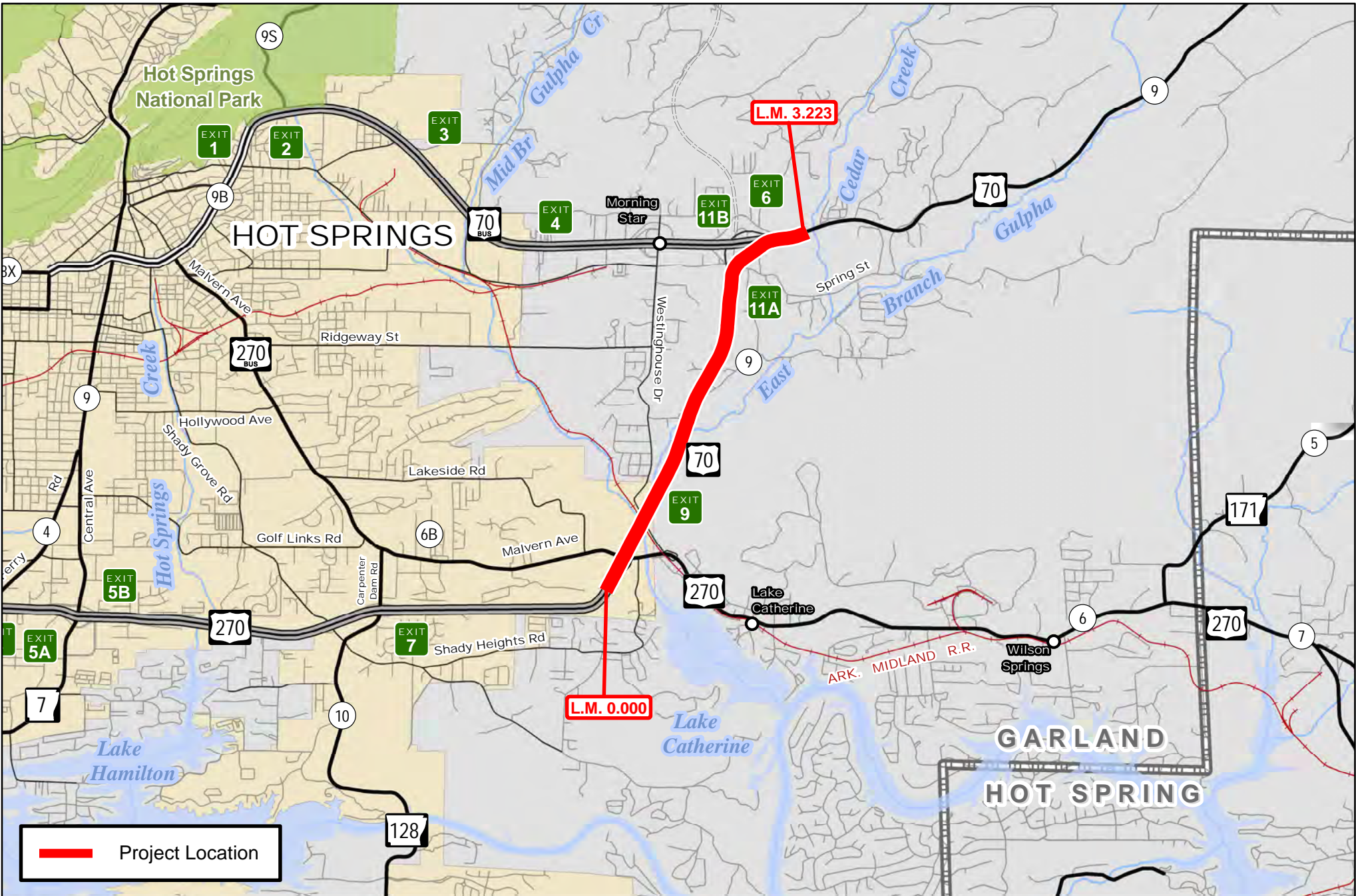
Saline County




PM: PS: clde014: 10/30/2018



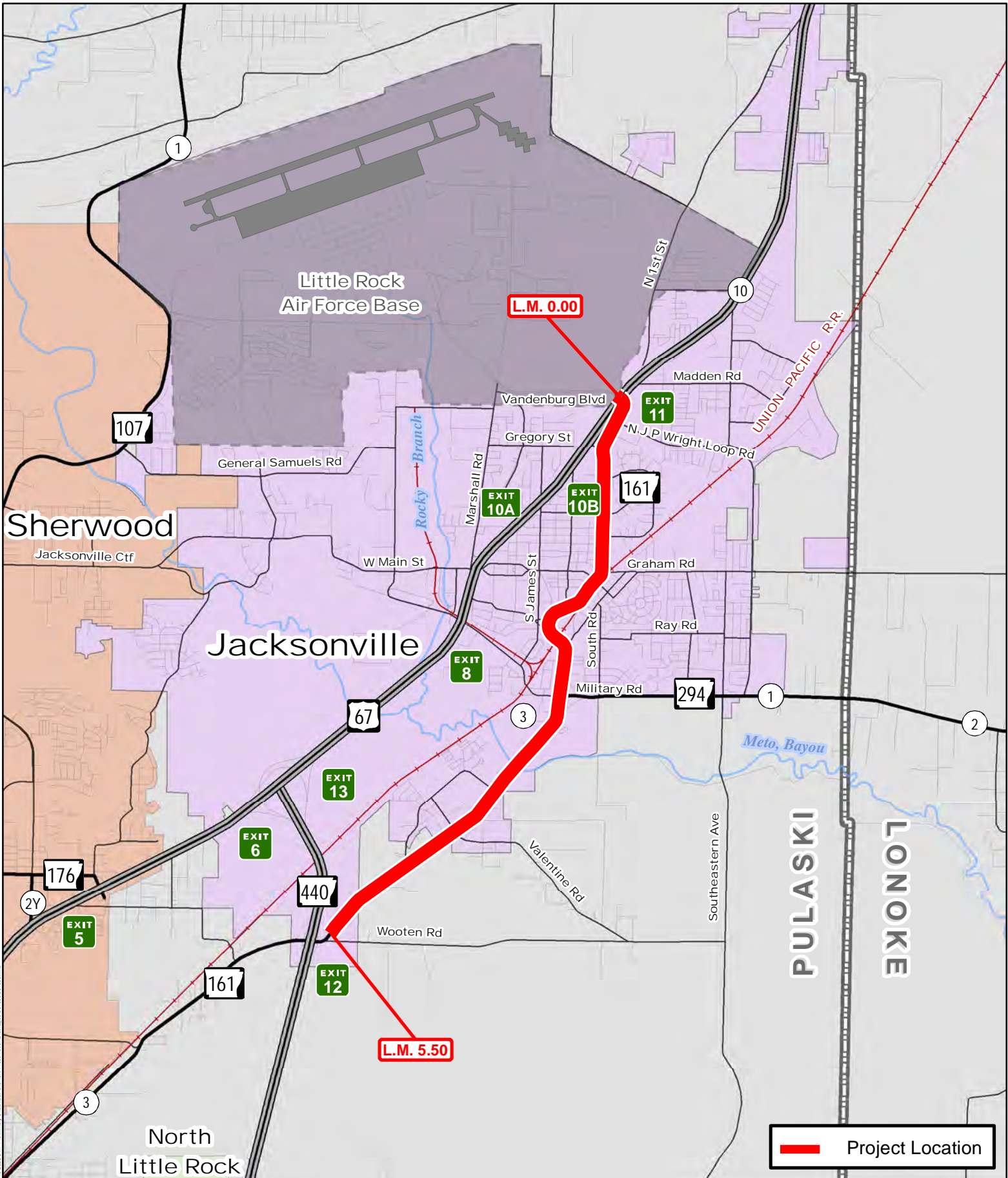
Document Path: U:\GIS\Program\Contract\Skidmore\31919\2012\311P Pulaski Co. Sub\hwy183\Project\Presubmittal\DocSet\_061583\_001193.mxd



**Job 061586**  
 Hwy. 270 - Cedar Creek (S)  
 Hwy. 70, Sec. 9  
 Garland County

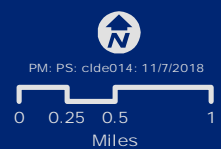


Document Path: I:\s\p\Program\Contract\Garland\061586\061586.mxd

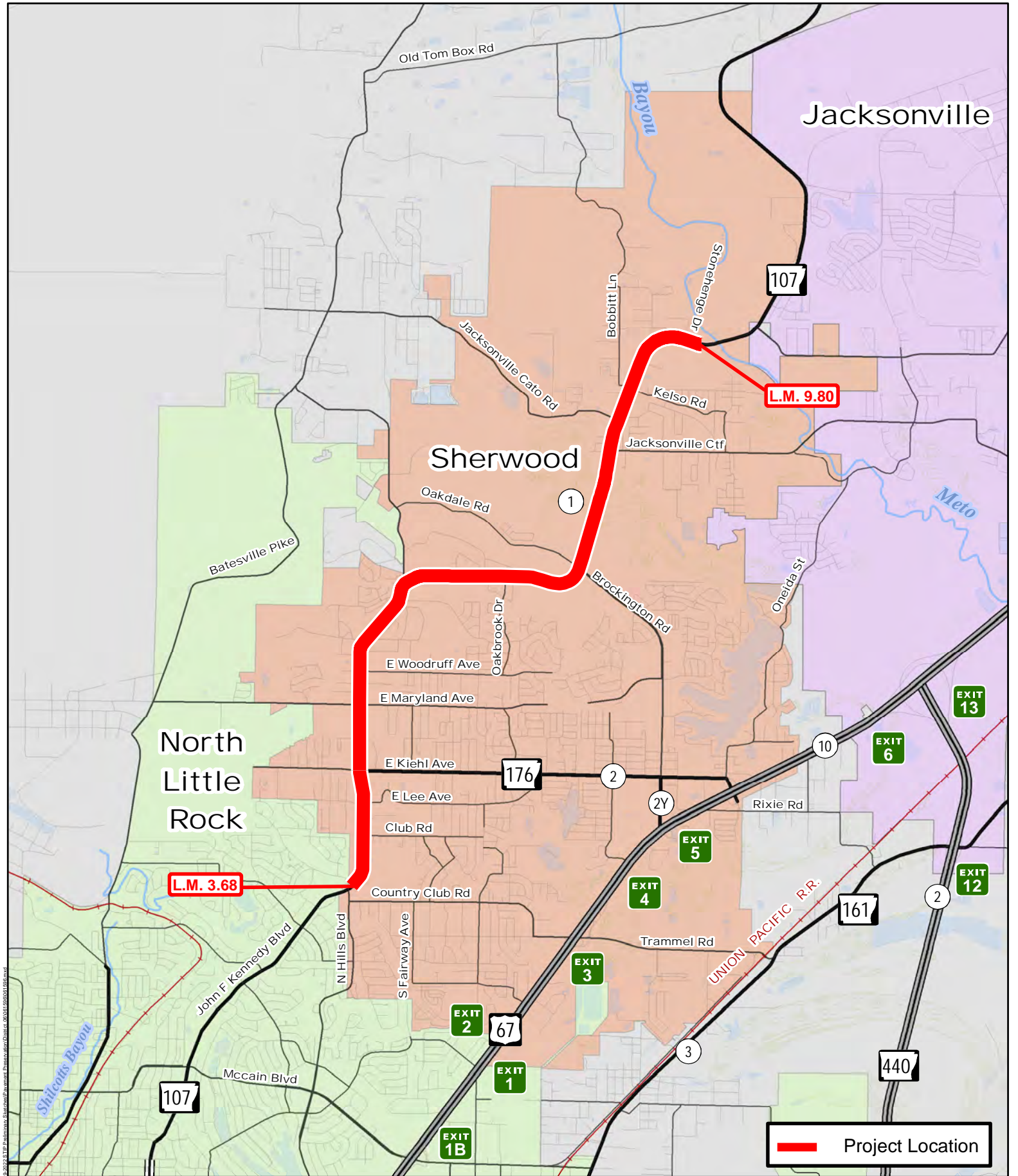


Project Location

**Job 061589**  
 Hwy. 67 - Hwy. 440 (S)  
 Hwy. 161, Sec. 3  
 Pulaski County



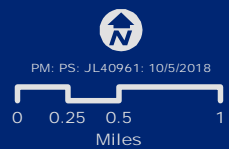
Document Path: \\sct\GIS\Program\Contract\061589\061589\_001\061589\_001\_001.mxd  
 Date: 11/15/2018 10:59:00 AM



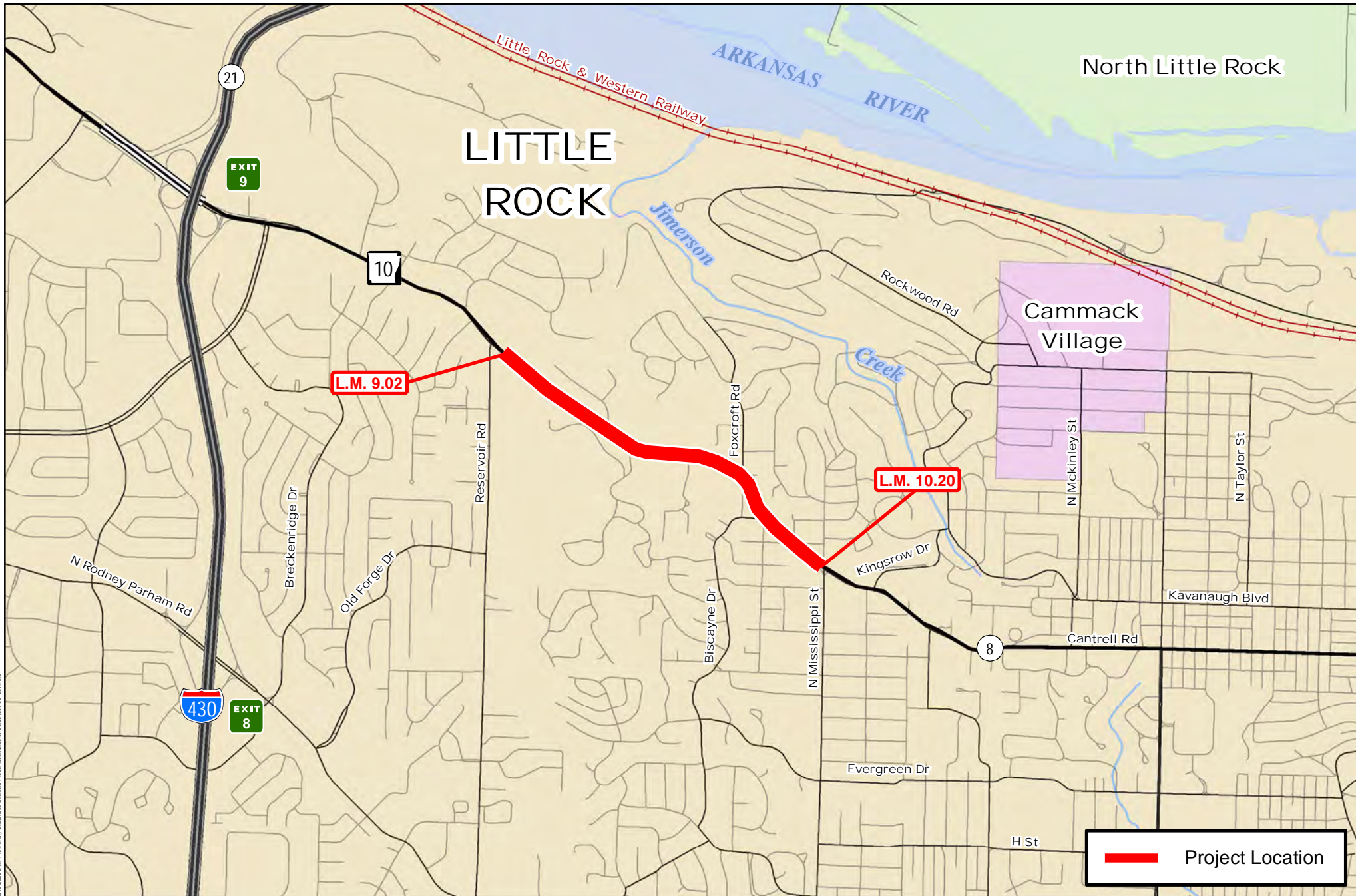
# Job 061596

North Hills Blvd. - Stonehenge Dr. (Sherwood) (S)

Hwy. 107, Sec. 1  
Pulaski County



Document Path: \\snp\Programs\Contractors\Bids\40961\2018\10\5\1061596\_Sherwood\061596\_Sherwood\061596\_Sherwood.dwg



# Job 061597


Reservoir Rd. - Mississippi Ave. (Little Rock) (S)

Hwy. 10, Sec. 8

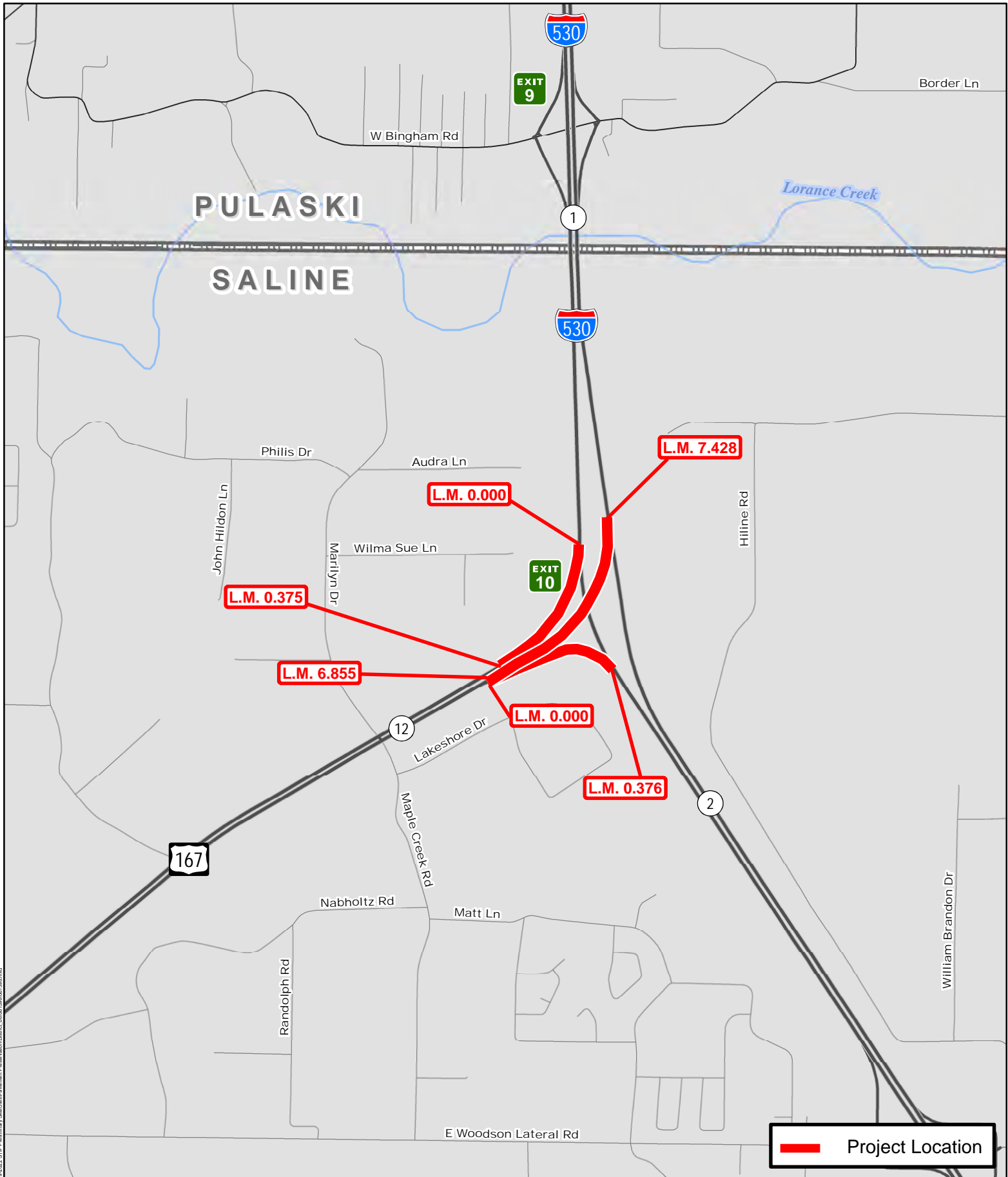
Pulaski County



PM: PS: clde014: 8/20/2018



Document Path: \\sca1\GIS\Program\Contract\Skidmore\3119\_2022\3119\_Pulasky\_Subs\hwy10\reservoir\_Pulasky\Doc\Disc\_C\_061597\061597.mxd



 Project Location

# Job 061598

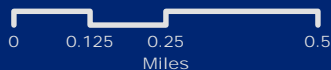
I-530/Hwy. 167 Intchng. Ramps (S)

Hwy. 167, Sec. 12

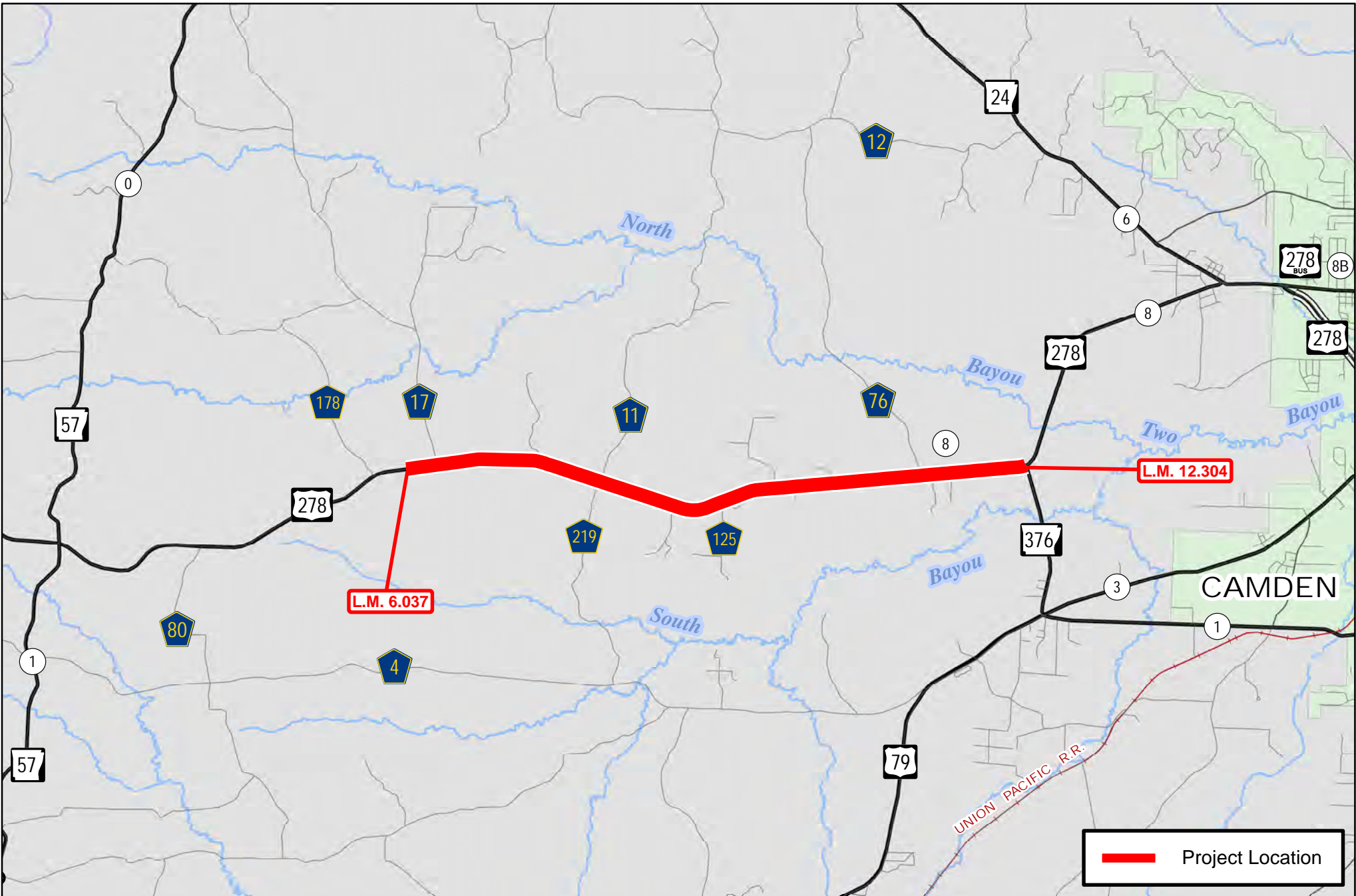
Saline County




PM: PS: JL40961: 11/8/2018



Document Path: \\snp\pgr\Programs\Contractors\Saline\2018\2018\_S12P\Planning\Sketch\Payment\Payment\Detail\061598\061598.mxd



**Job 070492**  
Co. Rd. 178 - Hwy. 376 (S)  
Hwy. 278, Sec. 8  
Ouachita County

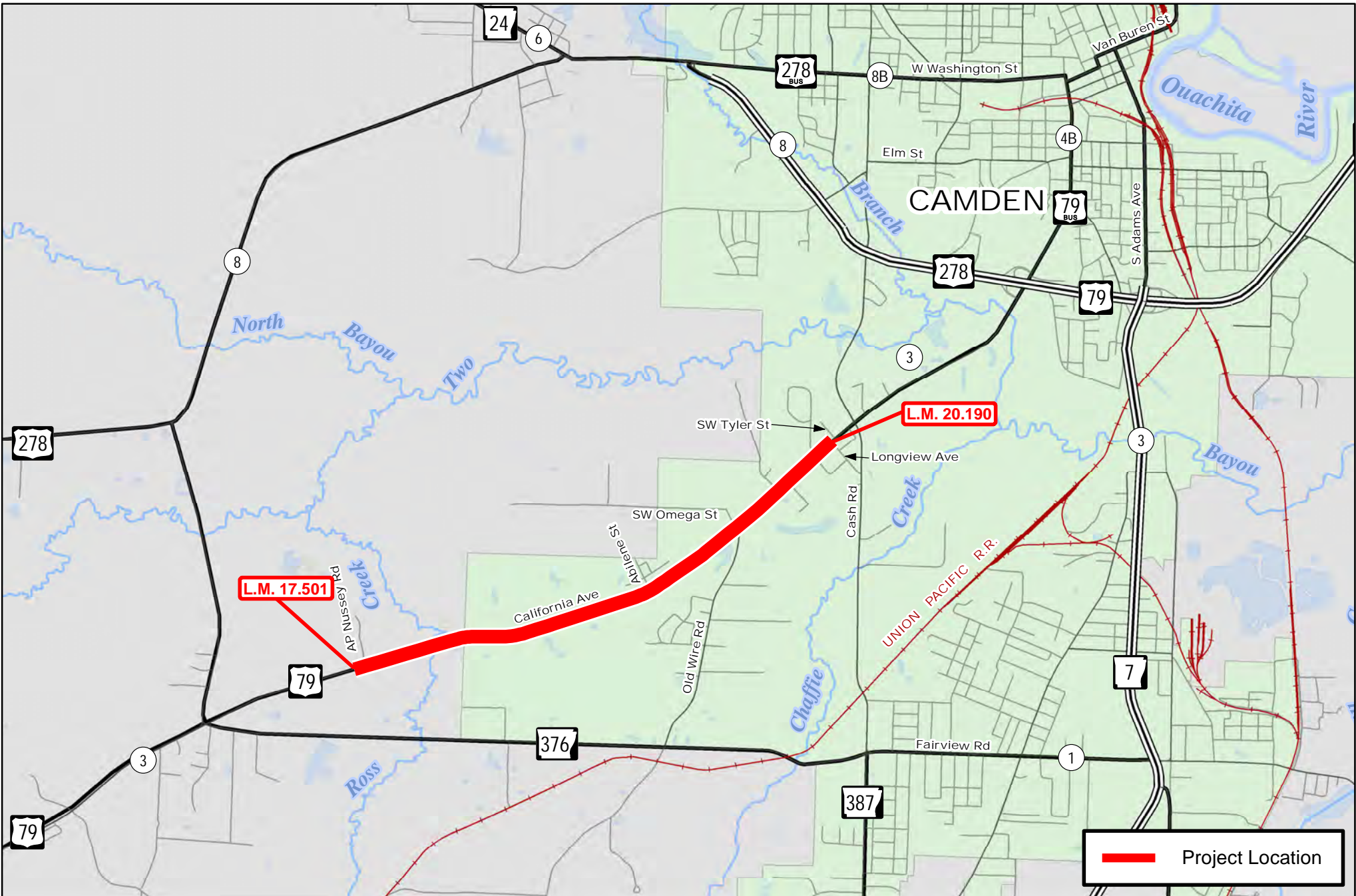


PM: PS: JJ41577: 7/16/2019



Document Path: \\sart\p\pgram\com\contract\8666\8666\070492\070492.dwg



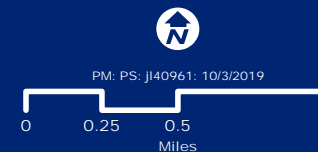


# Job 070497

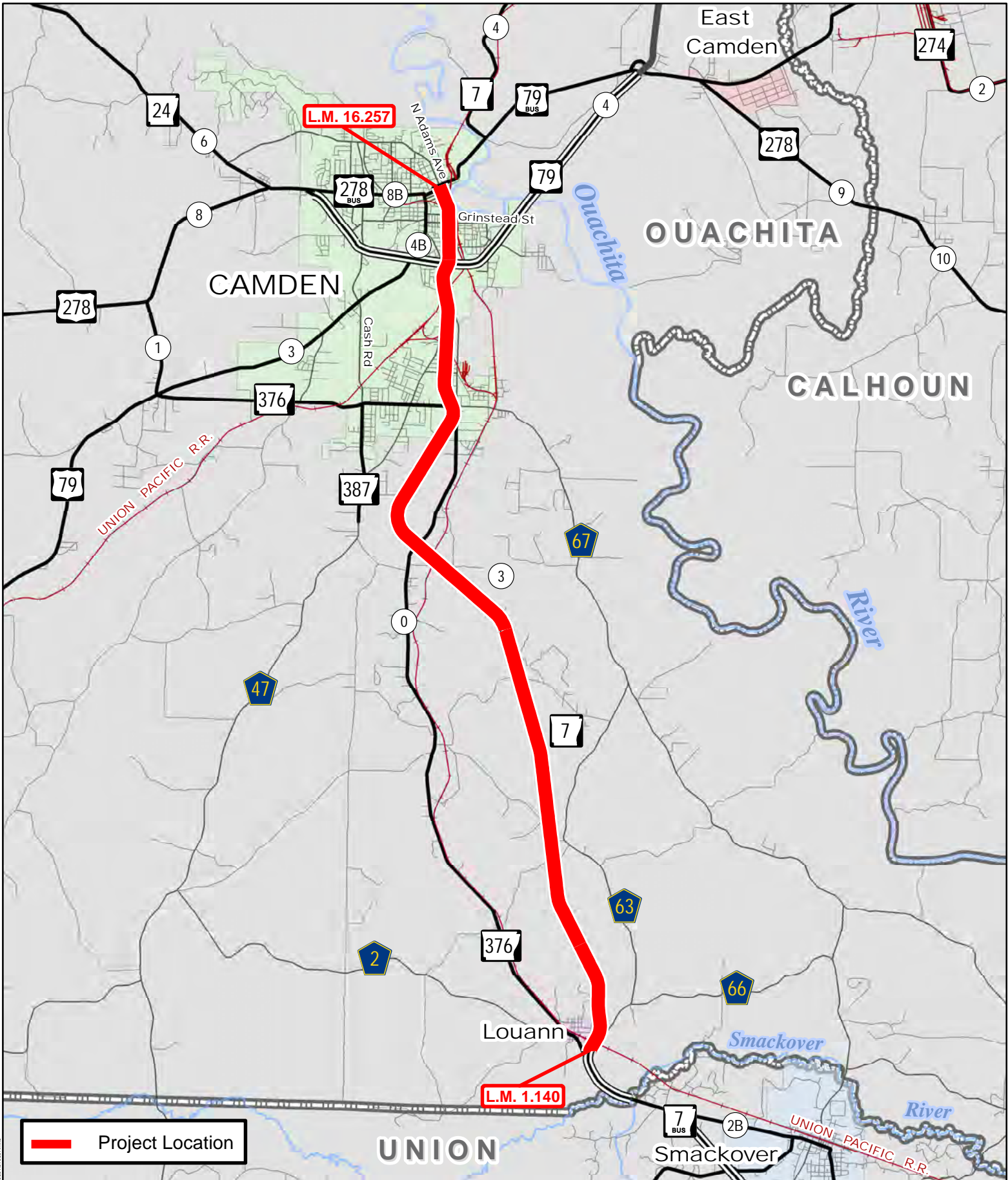
E. Hwy. 376 - Cash Rd. (Camden) (S)

Hwy. 79, Sec. 3

Ouachita County



Document Path: \\sart1p01\Programs\Comanche\Bentley\070497\070497.dwg



L.M. 16.257

L.M. 1.140

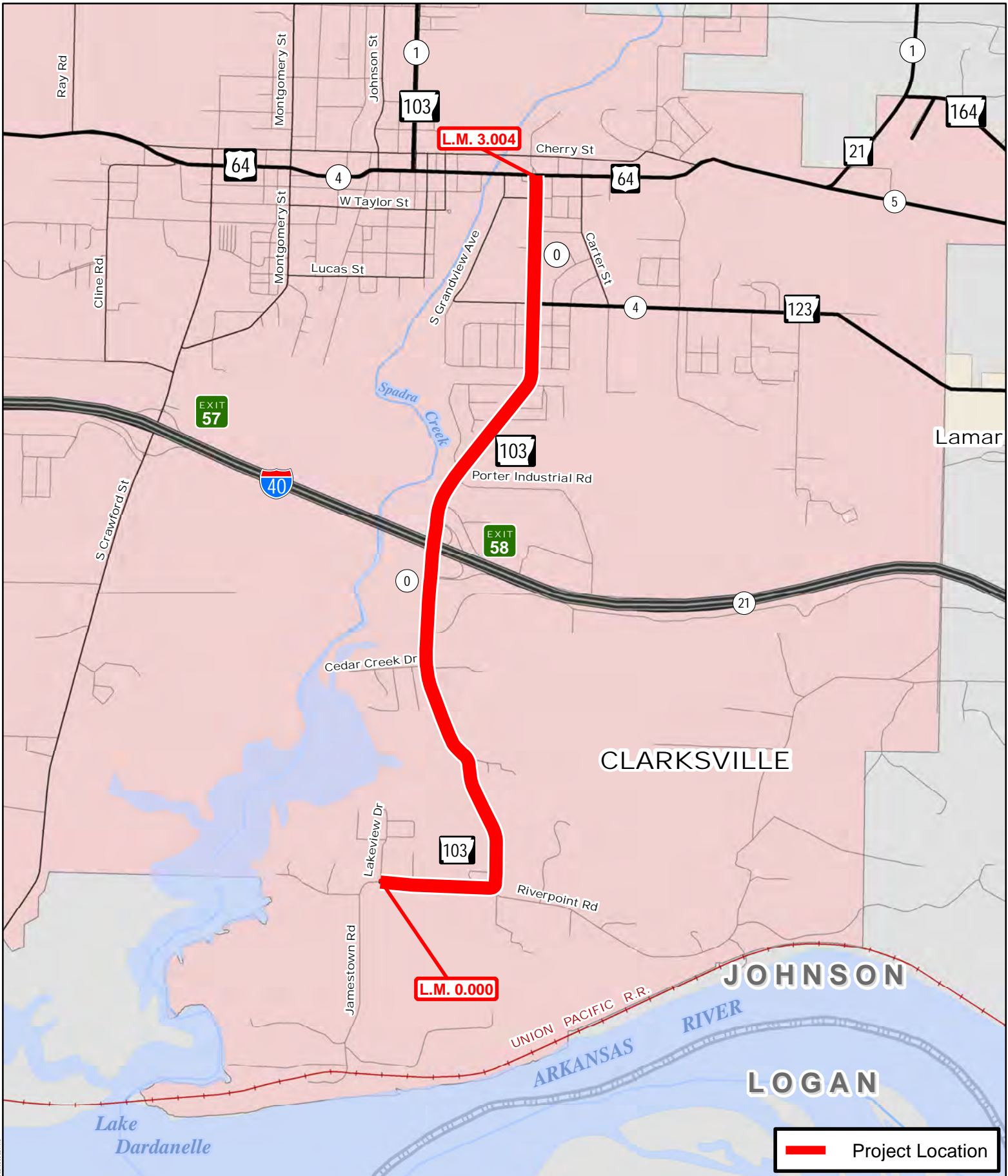
Project Location

Job 070501  
 Louann - Camden (S)  
 Hwy. 7, Sec. 3  
 Ouachita County

PM: PS: cide014: 8/2/2019



Document Path: \\sct\apps\gis\arcgis\workspace\job\070501\070501.mxd



# Job 080582

Lakeview Dr. - Hwy. 64 (Clarksville) (S)

Hwy. 103, Sec. 0

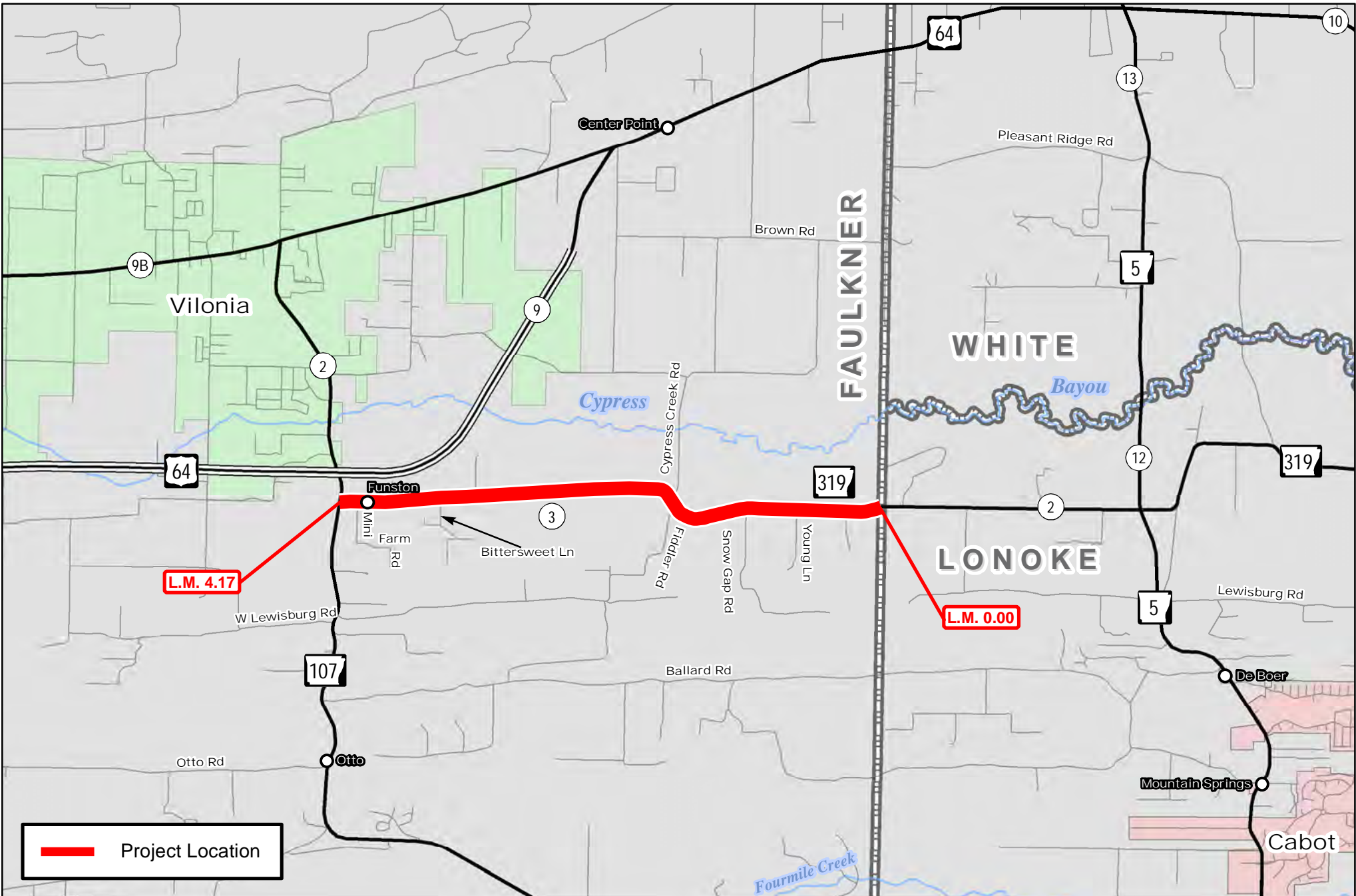
Johnson County



PM: PS: j140961: 10/2/2019



Document Path: \\dot\Programs\Contract\Bids\080582\080582.dwg

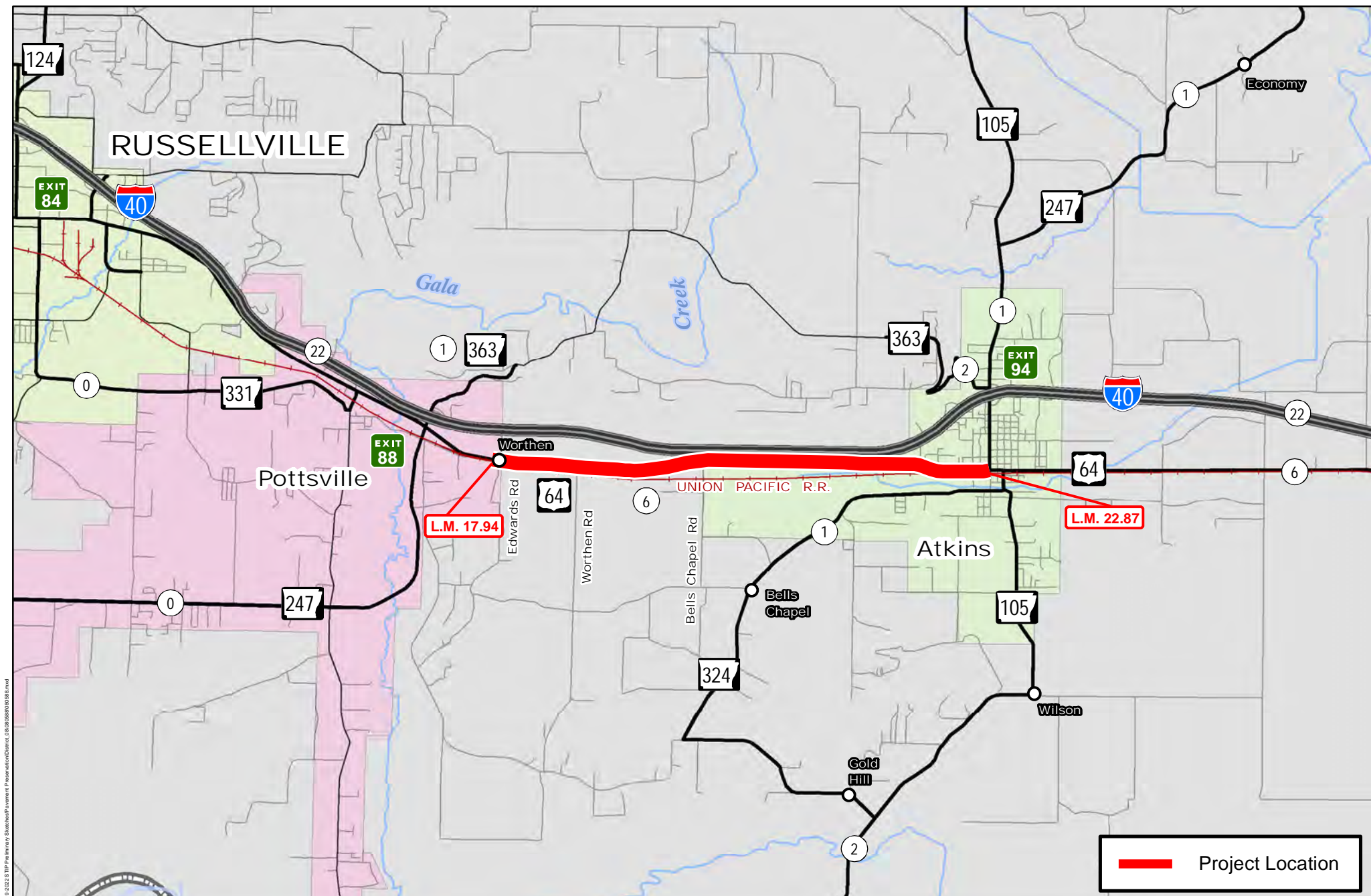


**Job 080586**  
 Lonoke Co. Line - Hwy. 107 (S)  
 Hwy. 319, Sec. 3  
 Faulkner County

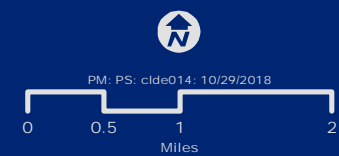


PM: PS: cldc014: 8/15/2018

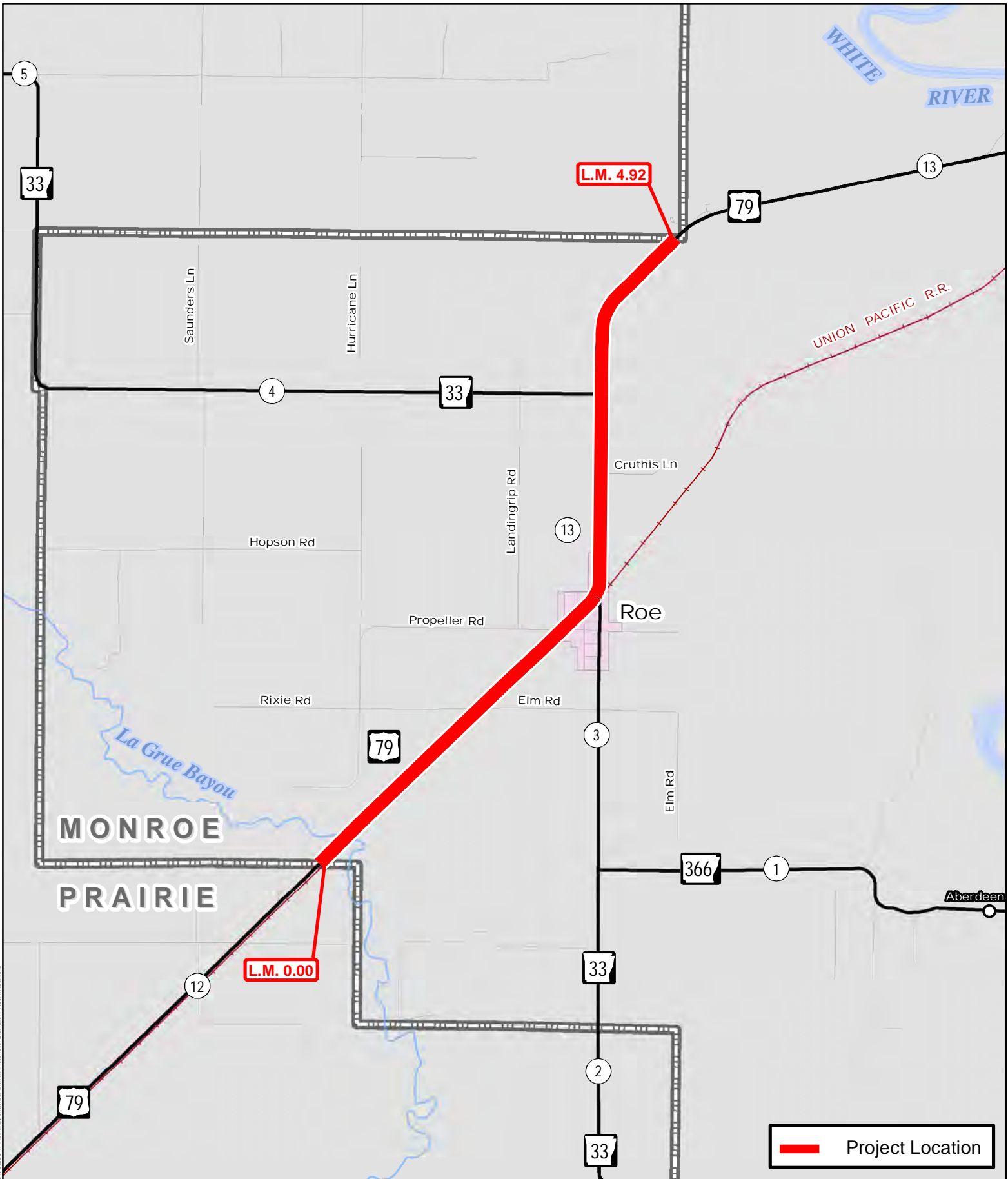




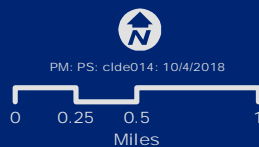
**Job 080588**  
**Pottsville - Atkins (S)**  
 Hwy. 64, Sec. 6  
 Pope County



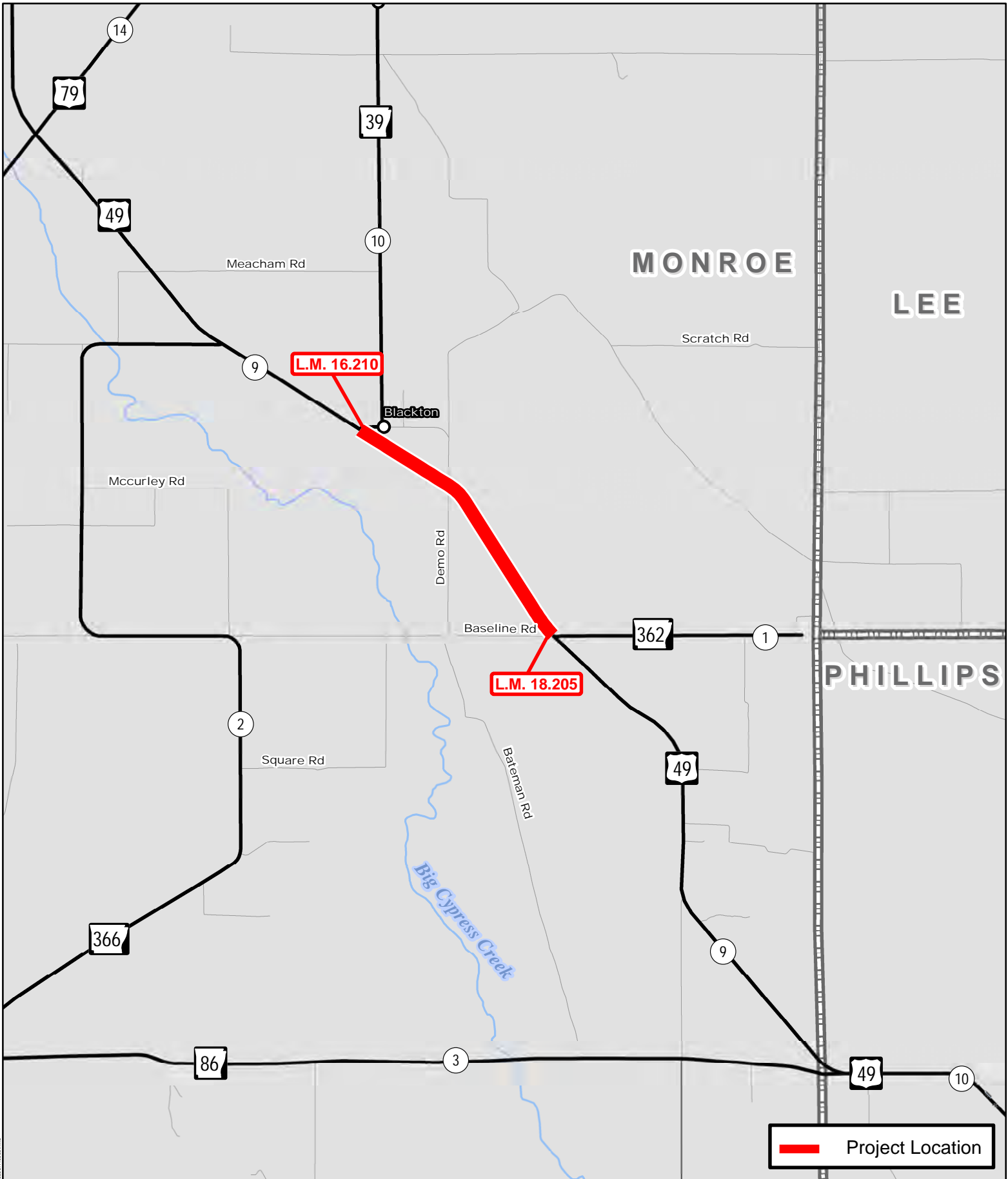
Document Path: \\sa\GIS\Program\Contract\Sketches\319\2023\319\_Preliminary\_Sketches\Project\_Presentation\Disc\_C\080588\080588.mxd



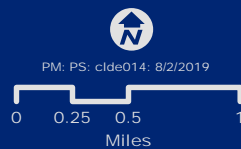
**Job 110687**  
 Prairie Co. Line - Prairie Co. Line (S)  
 Hwy. 79, Sec. 13  
 Monroe County



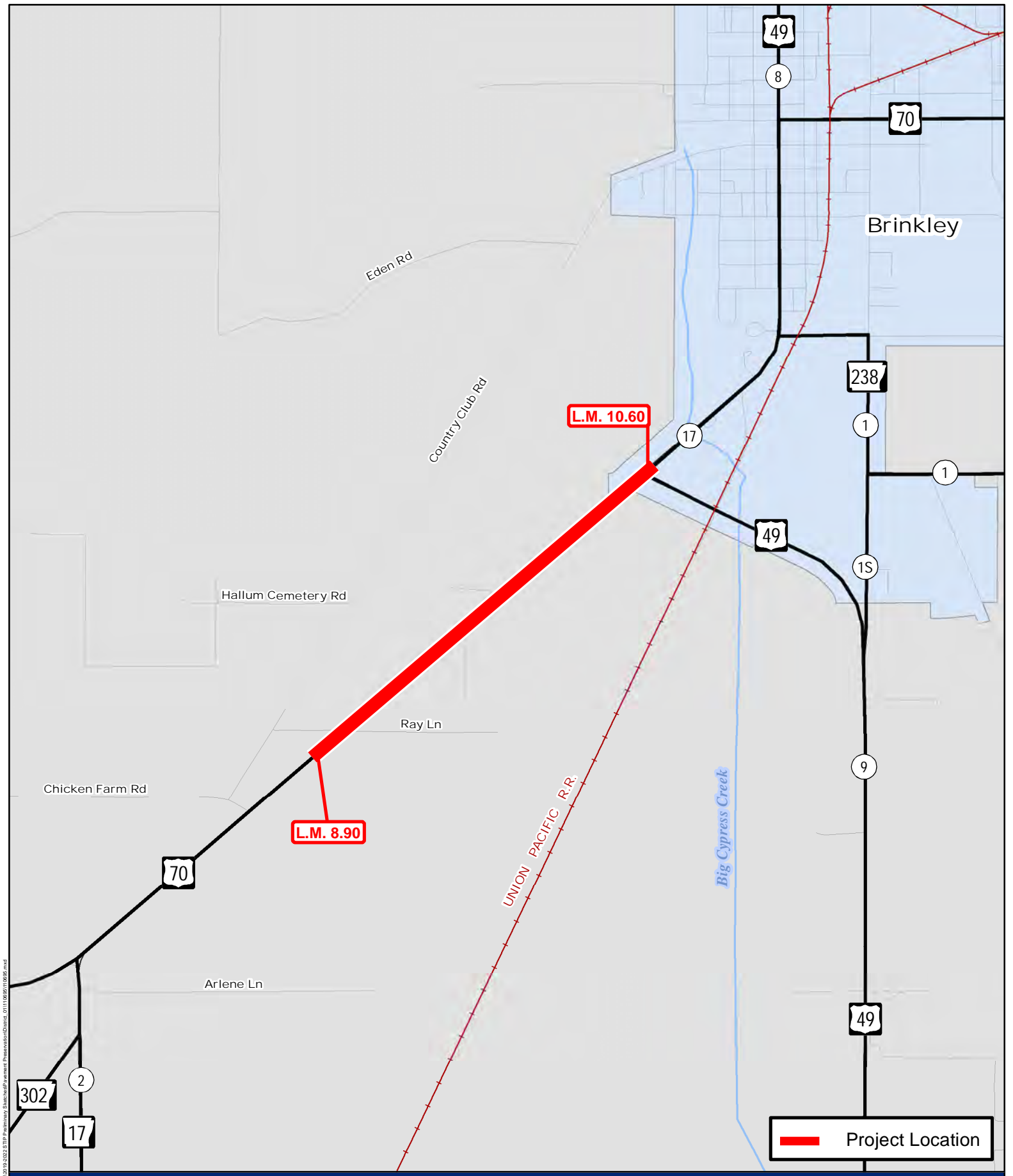
Document Path: \\s:\GIS\Programs\Contract\Bids\110687\110687\_2018\110687\_2018\_2018\_12\_13\_Preliminary\_Schedule\_Parameters\_Productions\Drawings\_01110687110687.mxd



**Job 110688**  
 Hwy. 39 - Hwy. 362 (S)  
 Hwy. 49, Sec. 9  
 Monroe County



Document Path: \\s:\proj\program\contract\110688\110688.mxd



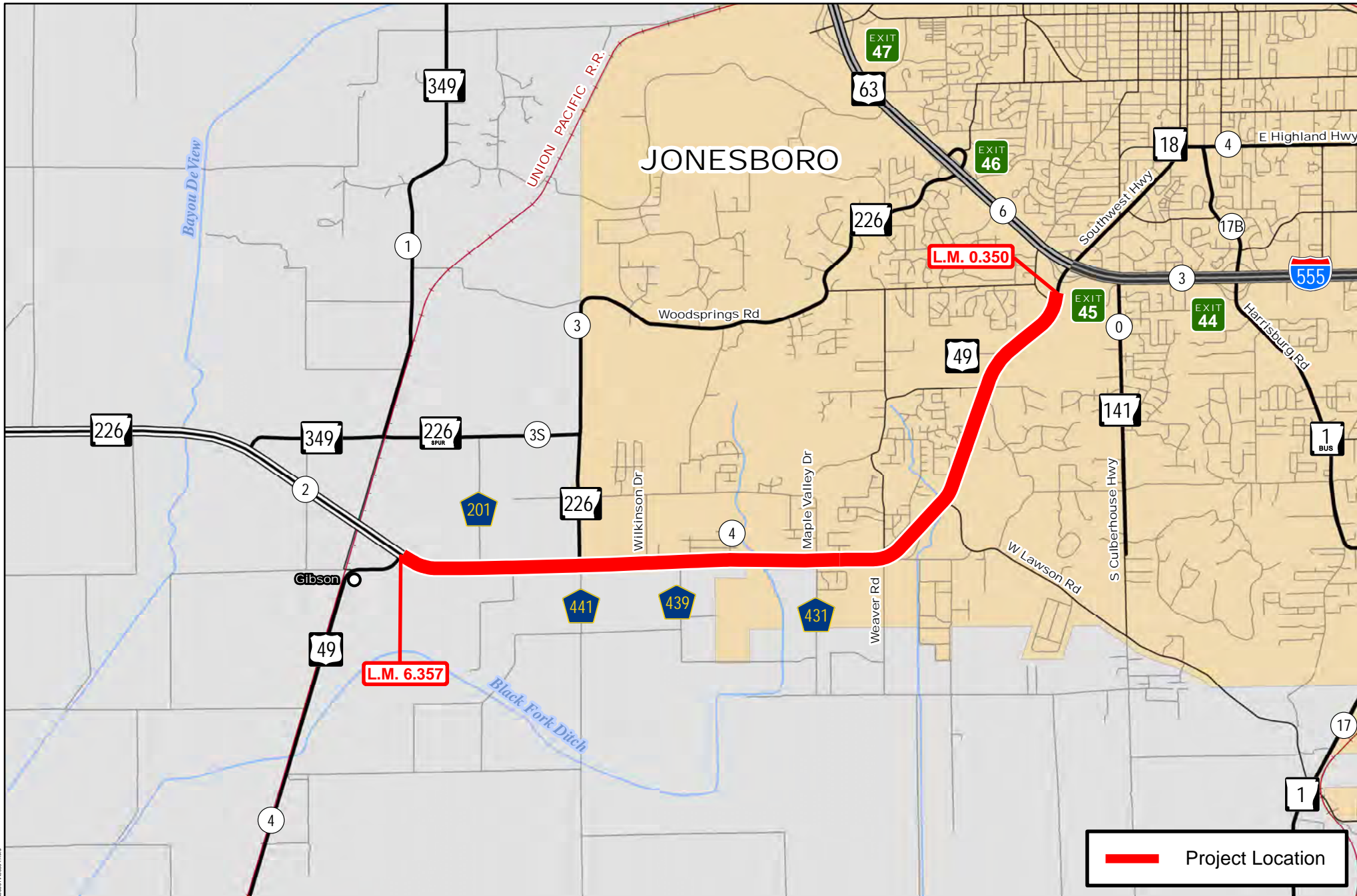
**Job 110695**  
 Brinkley - West (S)  
 Hwy. 70, Sec. 17  
 Monroe County

PM: PS: clde014: 8/23/2018

0 0.25 0.5 1  
 Miles

Document Path: \\s:\GIS\Program\Contract\110695\2018\2018\_23\_23\_Plan\GIS\Map\Project\Print\Project\PrintJob\PrintJob.dwg, 01110695\_110695.mxd





# Job A00001

I-555 - Hwy. 226 (Jonesboro) (S)

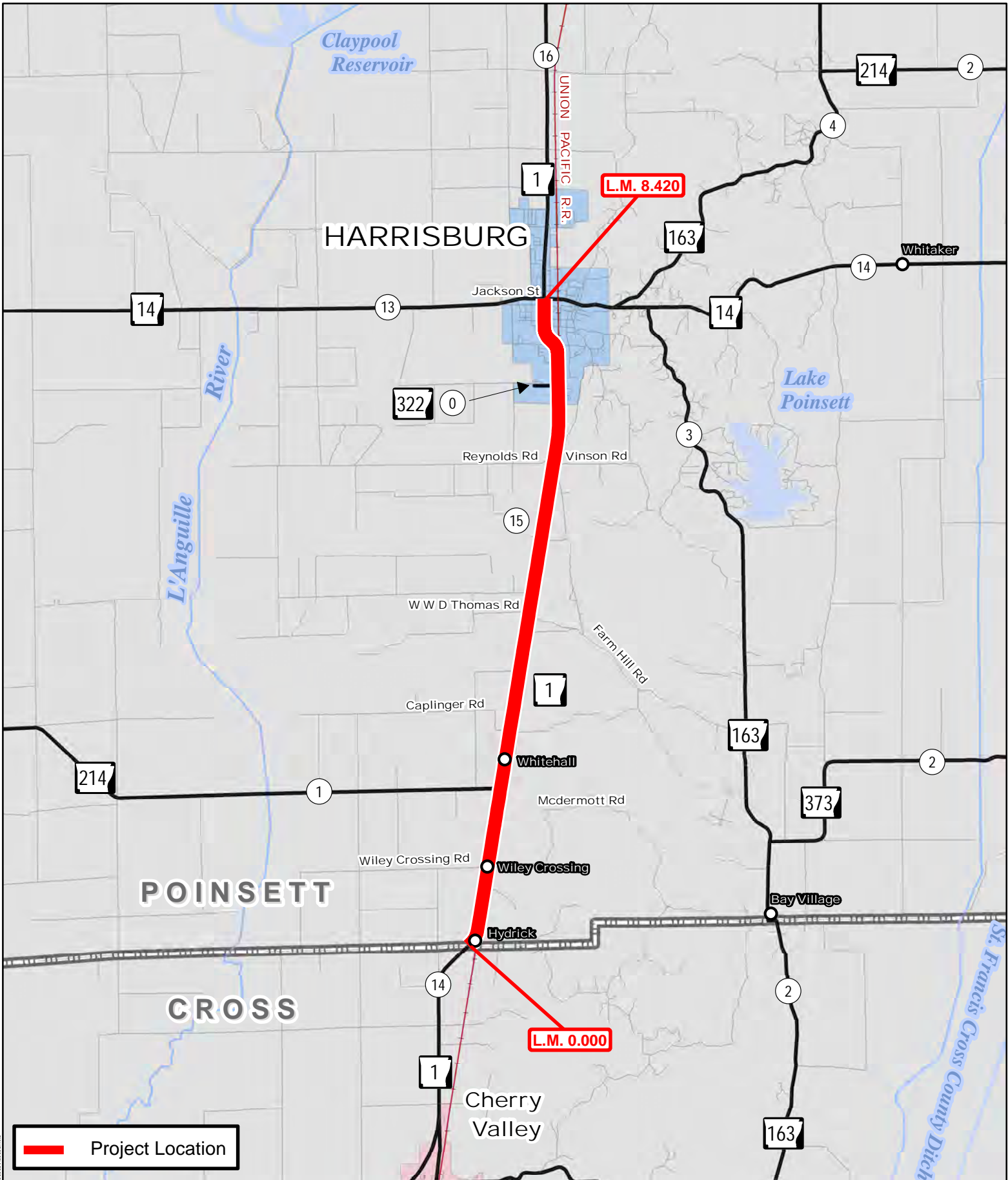
Hwy. 49, Sec. 4

Craighead County



PM: PS: clde014: 9/19/2019





# Job A00003

Cross Co. Line - Hwy. 14 (S)

Hwy. 1, Sec. 15

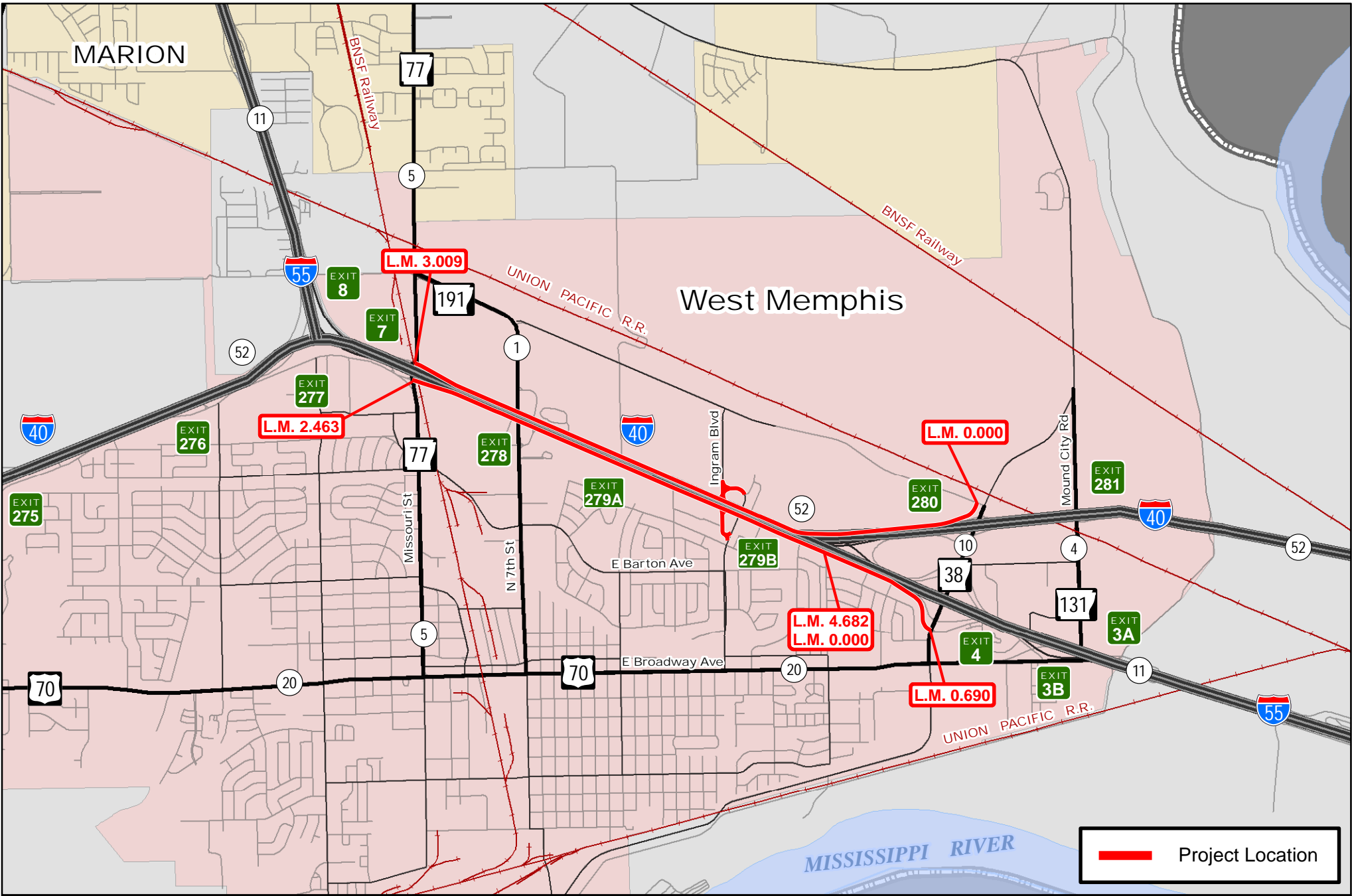
Poinsett County



PM: PS: clde014: 9/19/2019



Document Path: \\s:\csp\pgram\contracts\shelby\4000003\A00003.mxd



 Project Location

# Job A10002

Hwy. 77 - Hwy. 38 (I-40 Frontage Roads) (West Memphis) (S)

I-40, Secs. 738 & 759

I-55, Sec. 132

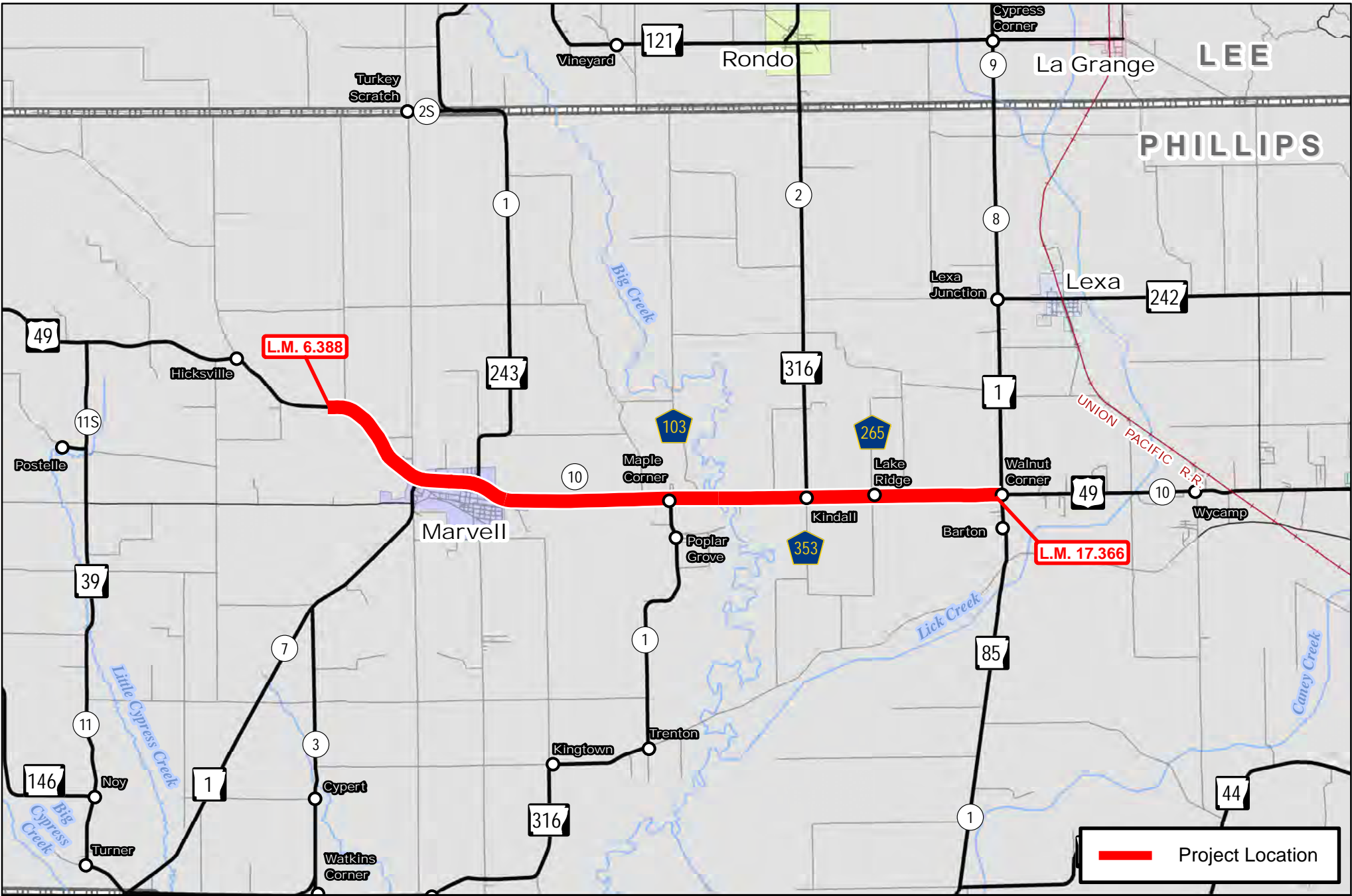
Crittenden County



PM: PS: jj41577: 1/27/2020

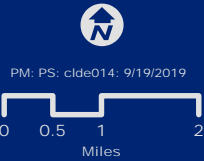


Document Path: I:\proj\Program\Contract\Beverly\A10002\A10002.mxd

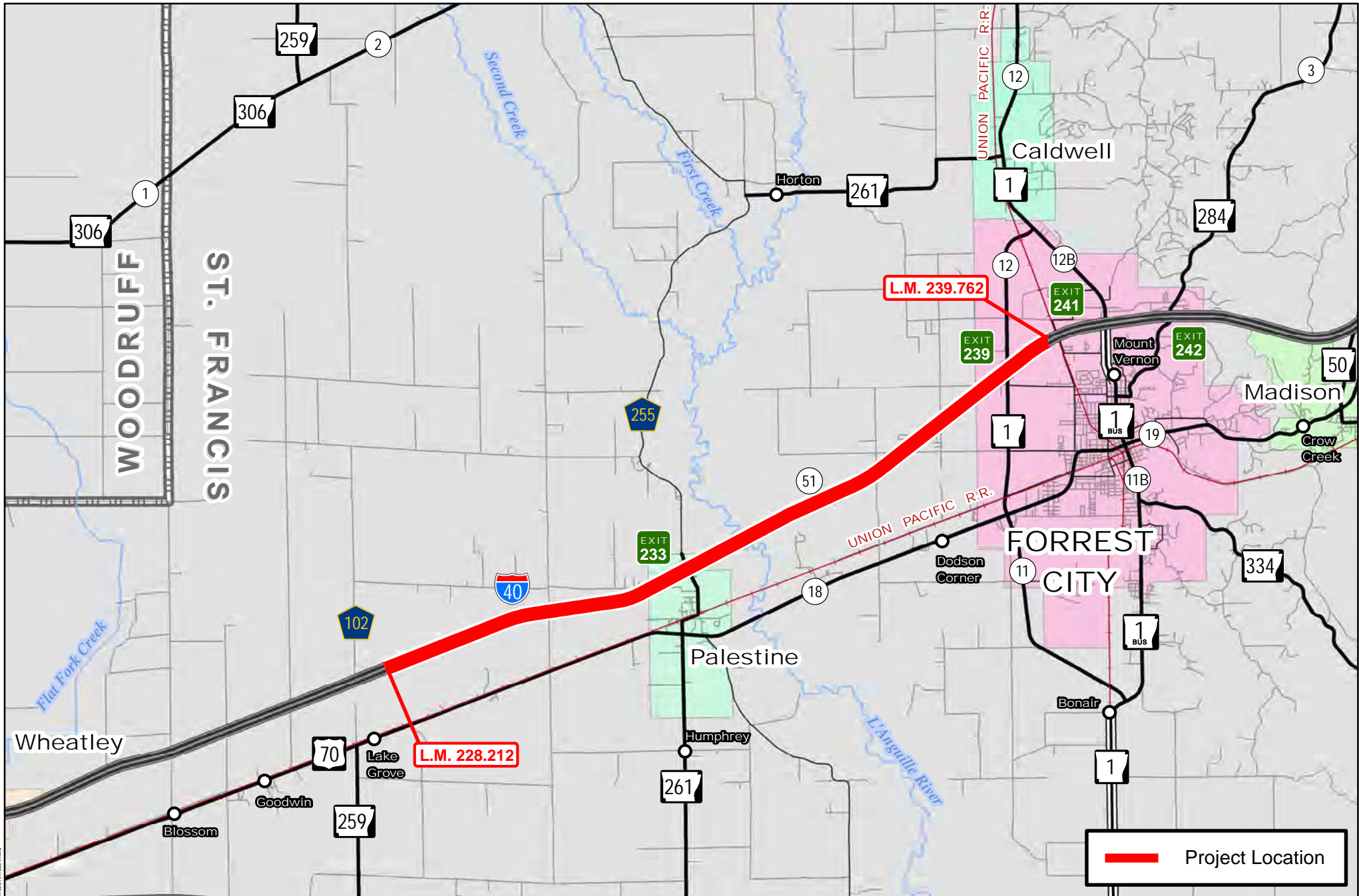


 Project Location

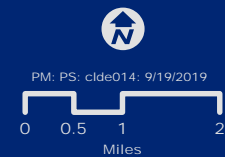
**Job A10003**  
 W. of Marvell - Hwy. 1 (S)  
 Hwy. 49, Sec. 10  
 Phillips County

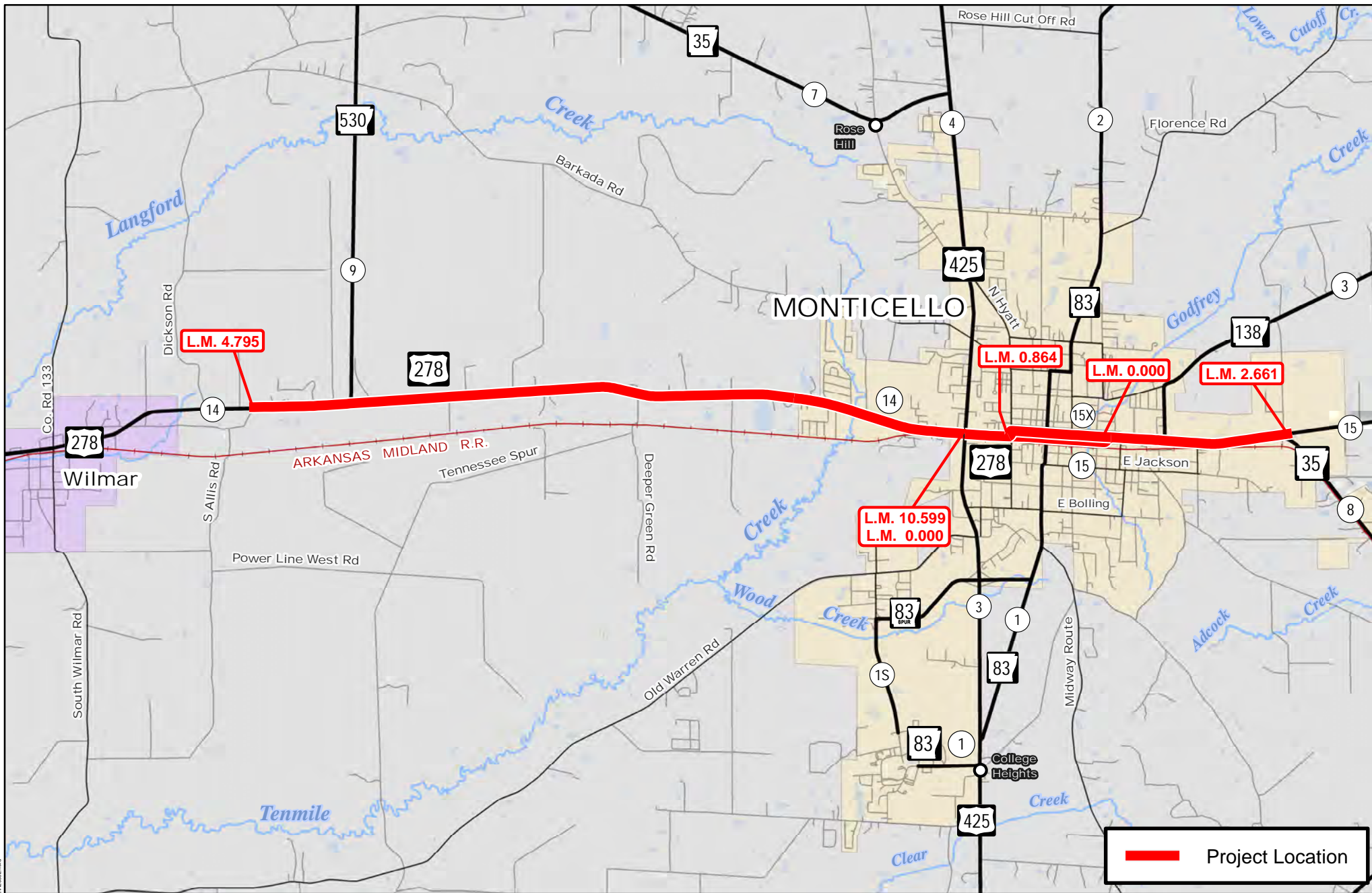


Document Path: S:\GIS\Program\Contract\Shelby\A10003\A10003.mxd



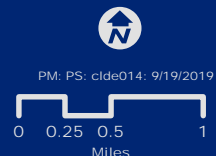
**Job A10004**  
**Forrest City - West (S)**  
 I-40, Sec. 51  
 St. Francis County



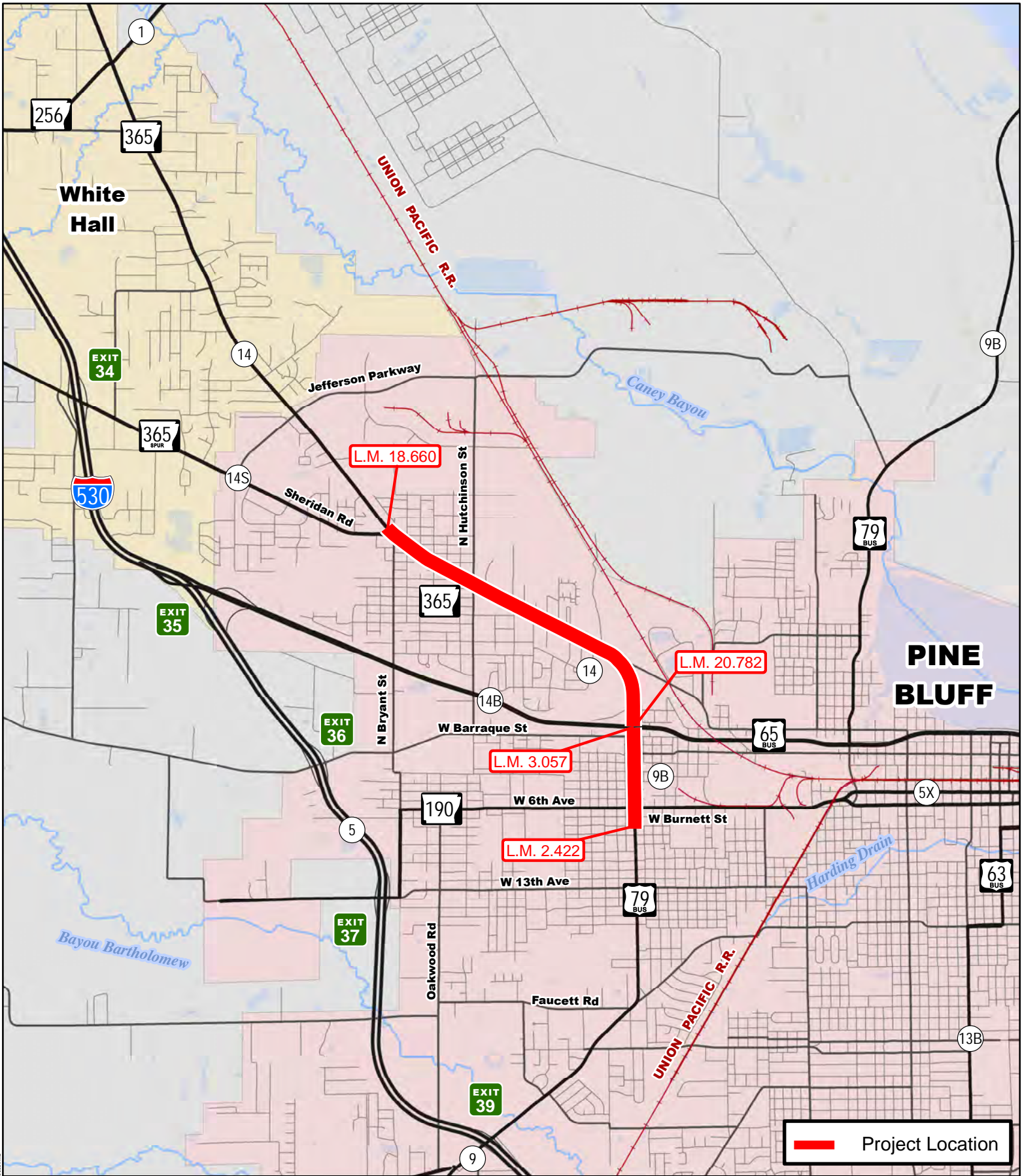


 Project Location

**Job A20002**  
 Wilmar - Monticello (S)  
 Hwy. 278, Secs. 14, 15 & 15X  
 Drew County



Document Path: \\sca1\GIS\Programs\Contract\Search\A200002\A20002.mxd



# Job A20003

Sheridan Rd. – Burnett St. (Pine Bluff) (S)

Hwy. 79, Sec. 9B

Hwy. 365, Sec. 14

Jefferson County

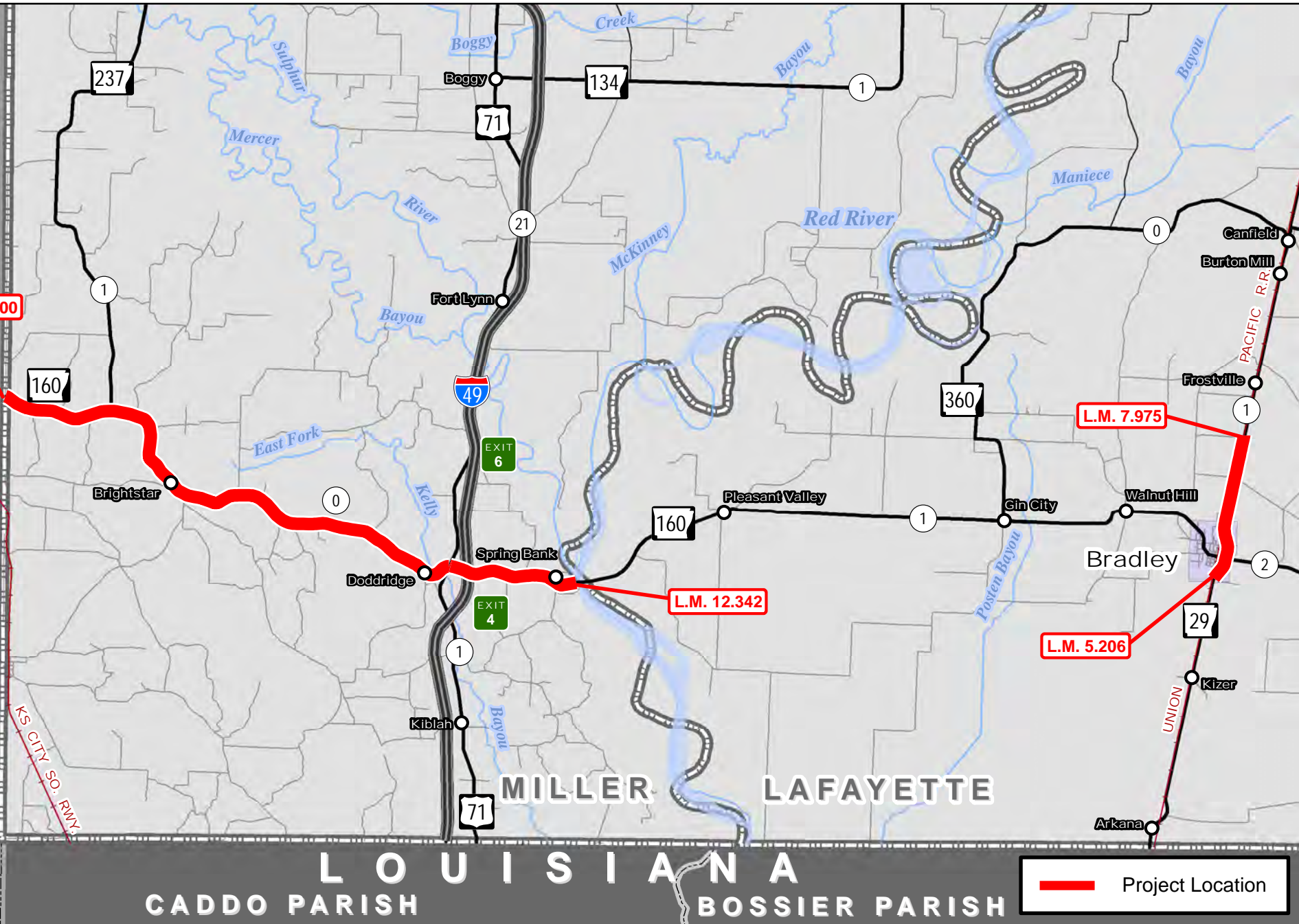


PM: PS: dm211: 10/30/2019



Document Path: \\sct\p\program\contractors\bluff\102019\A20003.dwg

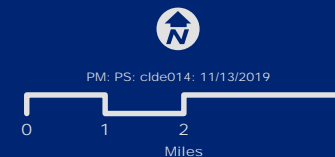
TEXAS  
CASS CO.



# Job A30001

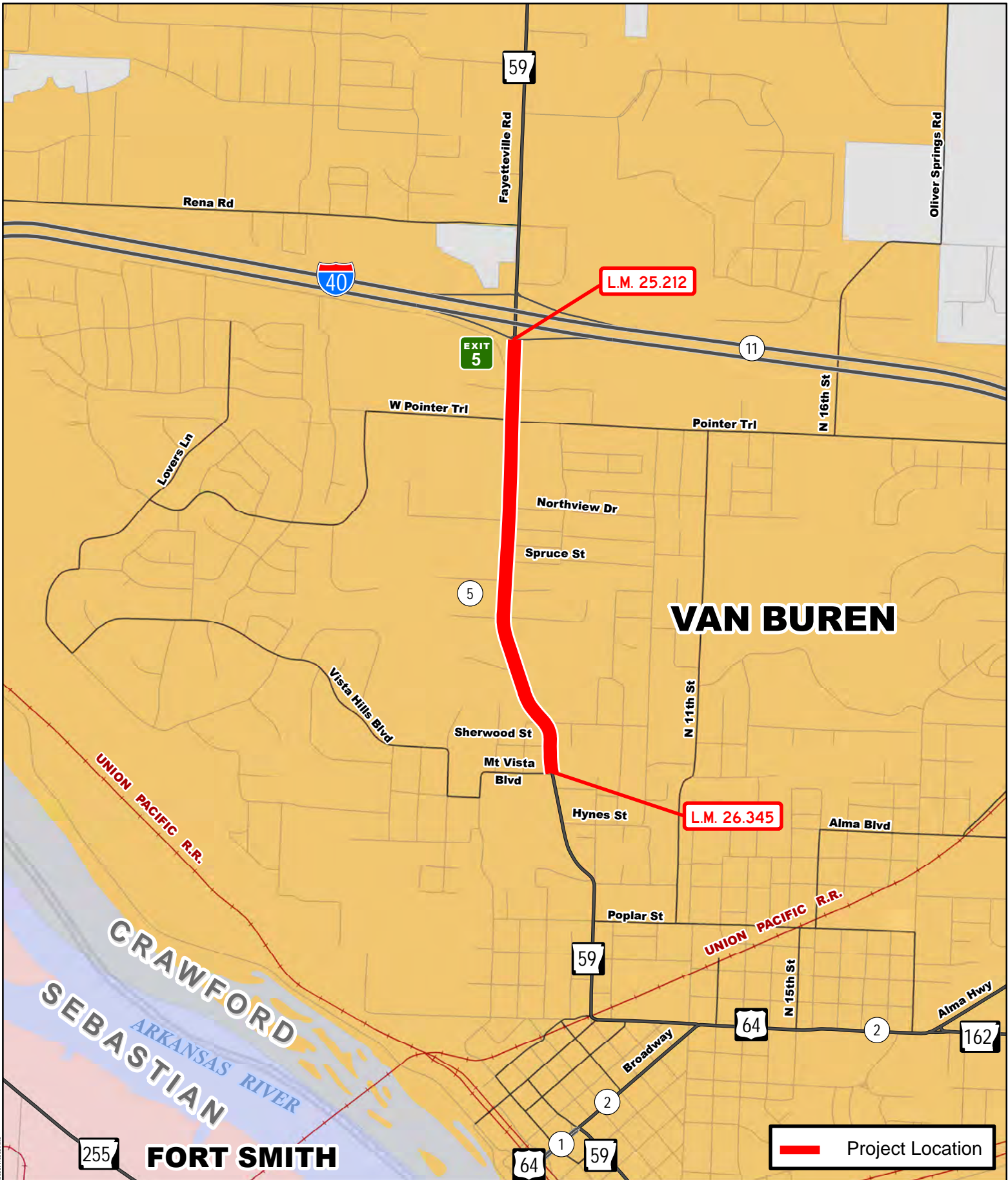
## Hwys. 29 & 160 (Sel. Secs.) (S)

Hwy. 160, Sec. 0  
 Hwy. 29, Sec. 1  
 Miller & Lafayette Counties



Document Path: I:\sa\fig\Program\Contract\Bids\A30001\A30001.mxd





# Job A40003

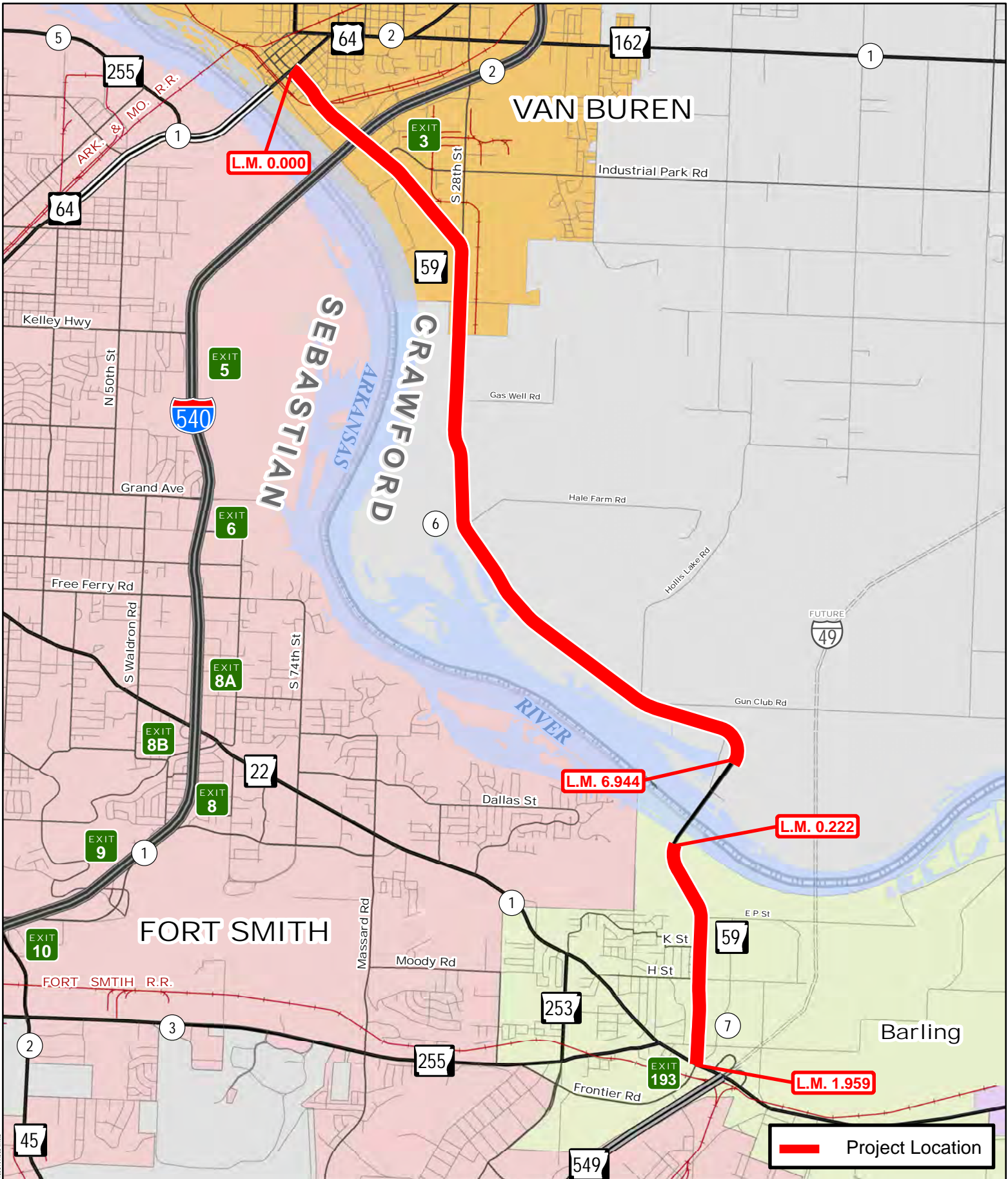
I-40 – Mt. Vista Blvd. (Van Buren) (S)

Hwy. 59, Sec. 5  
Crawford County

PM: PS: cld014: 10/24/2019



Document Path: \\sct\fs\Programs\Contractors\Bids\4003\A40003.dwg



# Job A40004


Hwy. 64 - Hwy. 22 (S)

Hwy. 59, Secs. 6 & 7

Crawford & Sebastian Counties

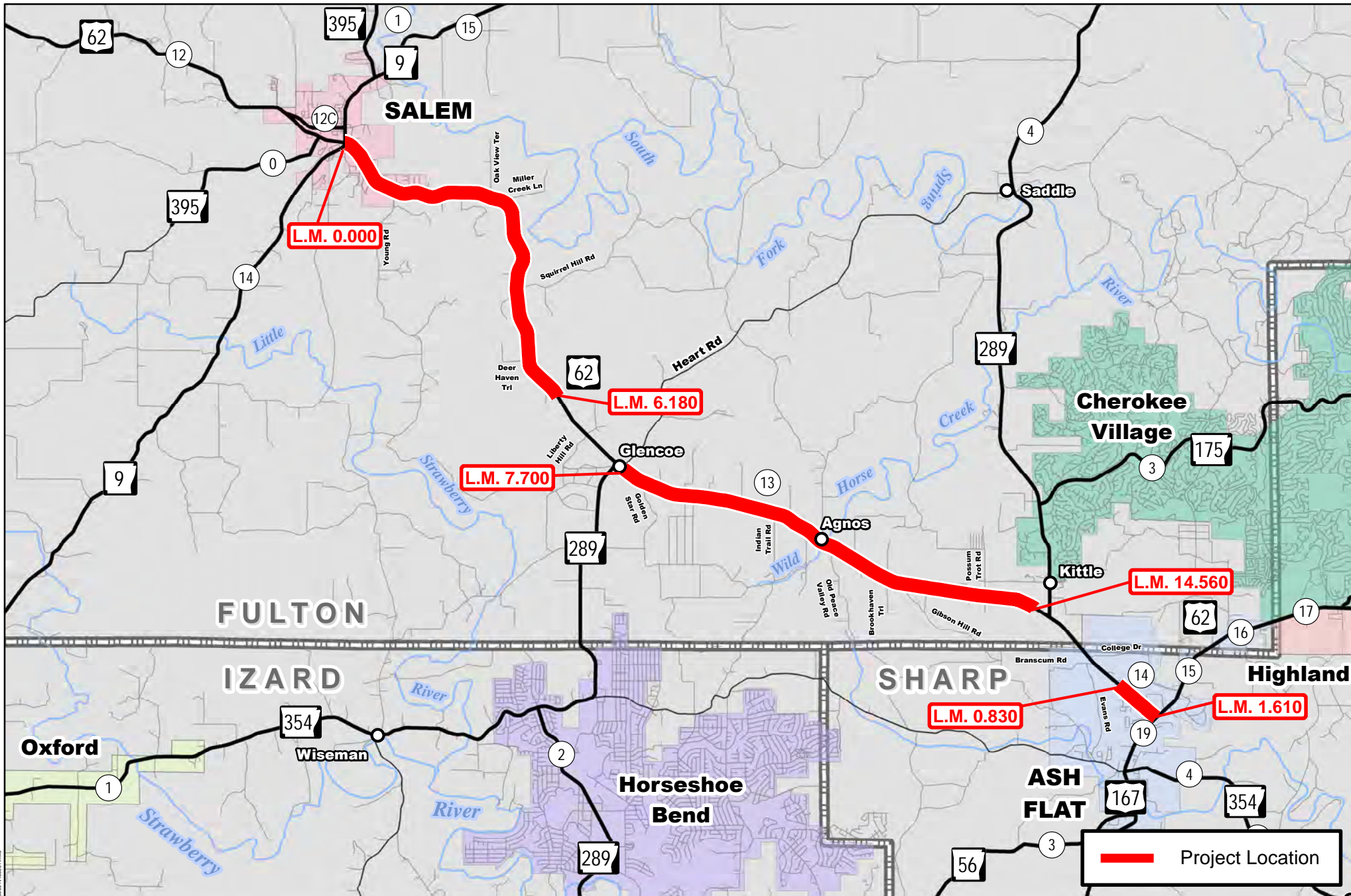


PM: PS: clde014: 9/19/2019



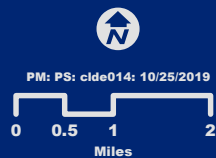
Document Path: \\sct\GIS\Bids\ProgramContracts\Sebastian\A40004\A40004.mxd



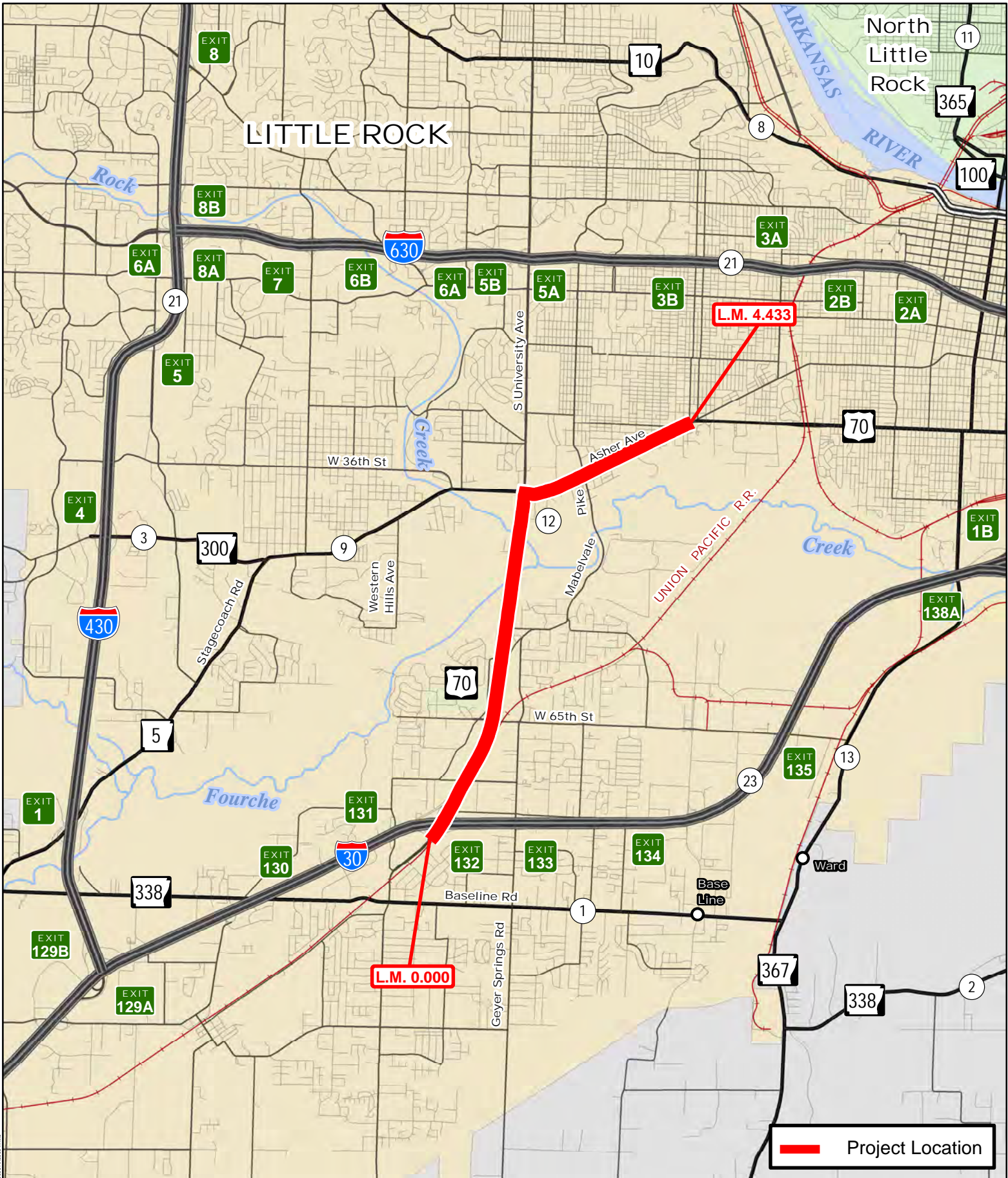


 Project Location

**Job A50001**  
**Salem – Ash Flat (Sel. Secs.) (S)**  
 Hwy. 62, Secs. 13 & 14  
 Fulton & Sharp Counties



Document Path: \\sca1\fig\program\contracts\sharphighway\A50001\A50001.mxd



# Job A60001

I-30 - Roosevelt Rd. (Little Rock) (S)

Hwy. 70, Sec. 12

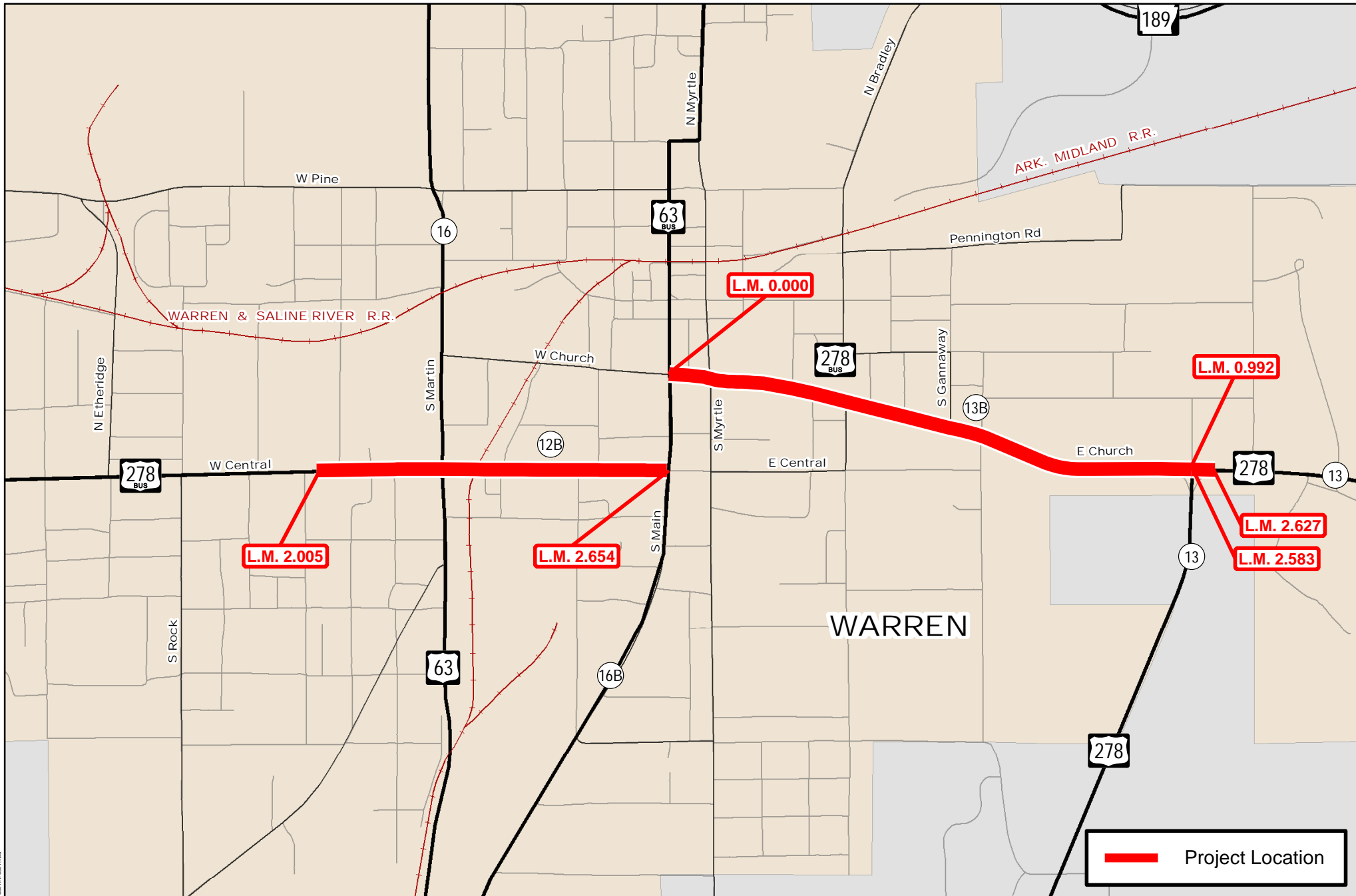
Pulaski County



PM: PS: clde014: 9/19/2019



Document Path: \\sct\GIS\BPM\ProgramContracts\Subcontract\462001\A60001.mxd



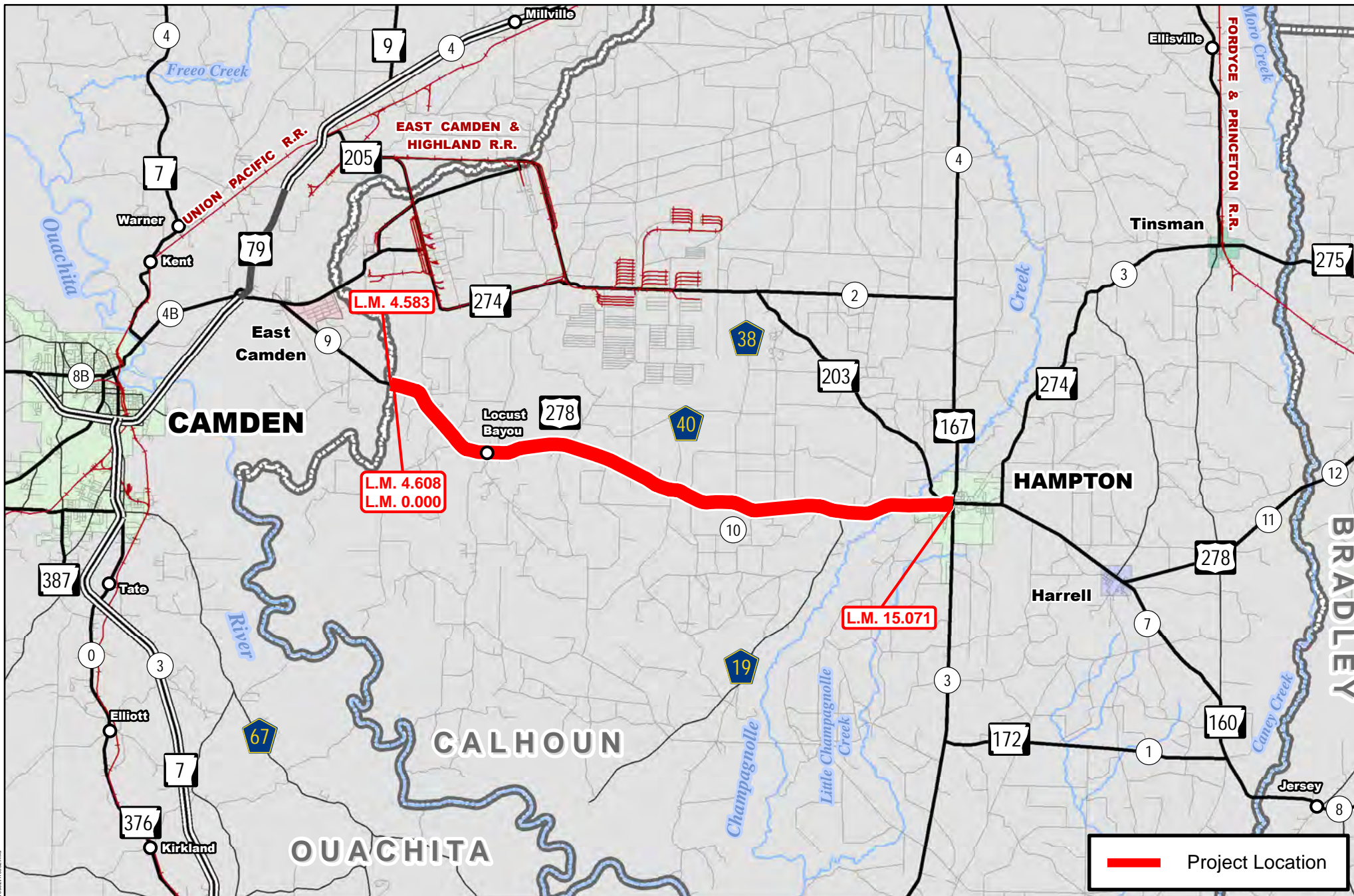
**Job A70001**  
 Hwy. 63B East & West (Warren) (S)  
 Hwy. 278, Secs. 12B, 13 & 13B  
 Bradley County



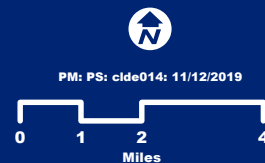
PM: PS: JL40961: 11/14/2019



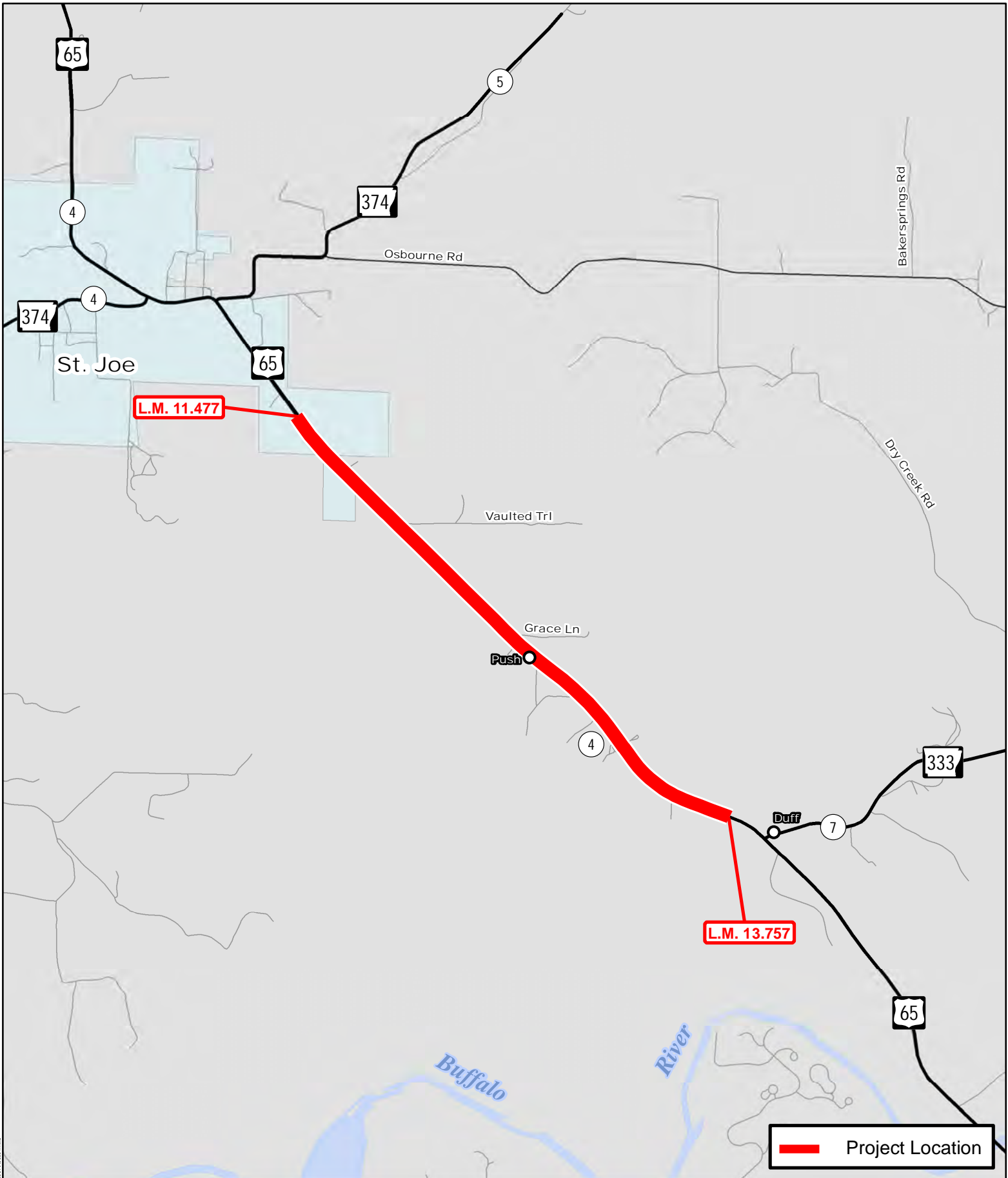
Document Path: \\sart1\p\Program\Contract\Berkovich\A70001\A70001.mxd



**Job A70002**  
**Ouachita Co. Line – Hwy. 167 (S)**  
**Hwy. 278, Secs. 9 & 10**  
**Ouachita & Calhoun Counties**



Document Path: \\sca1\p\program\contracts\8566\ah\30302\A70002.mxd



 Project Location

# Job A90001

St. Joe - Hwy. 333 (S)

Hwy. 65, Sec. 4

Searcy County



PM: PS: Jj41577: 11/15/2019







ARKANSAS DEPARTMENT OF TRANSPORTATION

ArDOT.gov | IDriveArkansas.com | Scott E. Bennett, P.E., Director

10324 Interstate 30 | P.O. Box 2261 | Little Rock, AR 72203-2261

Phone: 501.569.2000 | Voice/TTY 711 | Fax: 501.569.2400

105317  
FHWA

January 24, 2020

Secretary Stacy Hurst  
Arkansas Historic Preservation Program  
1100 North Street  
Little Rock, Arkansas 72201

AHPP  
JAN 24 2020


RE: Pavement Preservation Jobs  
Various Routes & Sections  
Various Counties

Dear Secretary Hurst:


The Arkansas Department of Transportation (ARDOT) proposes to mill and inlay on the existing paved surface for different highways across the state. All work will occur inside of the existing ARDOT right-of-way. Jobs with those types of activities are referred to as pavement preservation.

These activities are not covered by an existing 1999 Memorandum of Agreement when historic properties are on or adjacent to the project. As agreed upon during phone correspondence with Eric Mills on January 15, 2020, the table on the following page is presented to address the pavement preservation jobs with recorded historic properties and National Register of Historic Places unevaluated archeological sites, cemeteries, and bridges. It is ARDOT's opinion that these jobs have no potential to cause effect to historic properties pursuant to 36 CFR 800.3(1).

If you have any questions or need additional information, contact Richard Jenkins of my staff at (501) 569-2357.

Date 1-27-20  
No known historic properties will be affected by this undertaking. This effect determination could change should new information come to light.  
  
Arkansas State Historic Preservation Officer

Sincerely,

  
for John Fleming  
Division Head  
Environmental Division

JF:KB:RJ:cb

Pavement Preservation Jobs  
Page 2 of 5

Job Number	Job Name	County	Route	Section	Log Miles	Activity Type	Historic Properties, Sites, & Bridges (Nad 83 UTMs)
110687	Prairie Co. Line - Prairie Co. Line. (S)	Monroe	79	8	0.00-4.92	Mill & Inlay	02391 (645450.2, 3831039.7) M1461 (648092.3, 3836316.7)
110688	Hwy. 39 – Hwy. 362 (S)	Monroe	49	9	16.20-18.23	Mill & Inlay	M0923 (673766.2, 3837566.5) 02431 (673789.4, 3837552.4)
020698	Hwy. 82 – Hwy. 159 (Lake Village) (S)	Chicot	65	21	0.00–2.62	Mill & Inlay	CH0128; Unnamed Cemetery
020690	Hwy. 114 – Breakaway Rd. (S)	Lincoln	11	3	8.41-14.60	Overlay and add 2 foot shoulders	M0341 (619347.2, 3760384.5) M0342 (619093.4, 3767545.8) 01229 (619108.0, 3766685.4)
020694	Hwy's. 1B, 130, & 152 Imvpts. (DeWitt) (S)	Arkansas	1 130 152	4B 6 1	0.00-0.69 24.57-25.31 0.00-2.13	Mill & Inlay Level & Overlay Level & Overlay	AR0301; AR0211 (Dewitt Commercial Hist. Dist.) M0019 (653000.6, 3795276.9) M4068 (652771.3, 3795265.9)
061586	Hwy. 270 – Cedar Creek (S)	Garland	70	9	0.00-3.22	Mill & Inlay	Morning Star Cemetery
070492	Co. Rd. 178 - Hwy. 367 (S)	Ouachita	278	8	6.00-12.30	Patching/Level & Thin Overlay	M0084 (503862.5, 3712964.2)

Pavement Preservation Jobs  
Page 3 of 5

Job Number	Job Name	County	Route	Section	Log Miles	Activity Type	Historic Properties, Sites, & Bridges (Nad 83 UTM's)
101034	Pocahontas – Corning (Sel. Secs.) (S)	Randolph & Clay	67	19 & 20	0.39-8.54 4.33-6.95 8.86-11.8	Level & Overlay	RA0079 (Pocahontas Commercial Historic District)  00431 (715388.0, 4032259.1)  00432 (713944.5, 4032240.3)  00496 (691357.9, 4019120.2)  00497 (690183.2, 4018891.3)  00498 (690059.1, 4018855.3)  00499 (689563.2, 4018606.9)  00500 (688821.0, 4018275.5)  00501 (687755.9, 4017626.4)  00502 (687071.2, 4016872.5)  00503 (685637.8, 4017249.1)  00504 (685238.8, 4017420.4)  00505 (684834.5, 4017375.1)  00506 (684627.1, 4017324.1)  00507 (683737.0, 4016535.0)  (Continued on next page)

Pavement Preservation Jobs  
Page 4 of 5

Job Number	Job Name	County	Route	Section	Log Miles	Activity Type	Historic Properties, Sites, & Bridges (Nad 83 UTM's)
101034	Pocahontas – Corning (Sel. Secs.) (S)	Randolph & Clay	67	19 & 20	0.39-8.54 4.33-6.95 8.86-11.8	Level & Overlay	00508 (685899.0, 4017137.0) 00509 (688165.7, 4017911.7) 00510 (683388.1, 4016203.5) 00730 (688564.0, 4018109.0) A0615 (692110.8, 4019206.8)
A10002	Hwy. 77 - Hwy. 38 (I-40 Frontage Roads) (West Memphis) (S)	Crittenden	I-40	52	277.7 - 280.5	Mill & Inlay	B2673 (758241.1, 3894525.7) C2673 (758296.2, 3894570.2)
A10003	W. of Marvell – Hwy. 1 (S)	Phillips	49	10	6.40-17.38	Mill & Inlay	M0928 (694509.6, 3825816.5)
A10004	Forrest City - West (S)	St. Francis	I-40	51	228.2 – 239.8	UTBWC	B3614 (697620.9, 3876944.7) B3617 (699764.5, 3878618.4)
A20002	Wilmar – Monticello (Sel. Secs.) (S)	Drew	278	14 & 15X	0.00-0.85 4.80-10.60	Mill & Inlay	DR0371(Monticello Commercial Historic District); DR0325 (Ridgeway Hotel Hist. Dist.) M0091 (608392.2, 3722247.6)

Pavement Preservation Jobs  
Page 5 of 5

Job Number	Job Name	County	Route	Section	Log Miles	Activity Type	Historic Properties, Sites, & Bridges (Nad 83 UTM's)
A20003	Sheridan Rd. - Burnett St. (Pine Bluff) (S)	Jefferson	79 365	9B 14	2.40-3.04 20.84-18.69	Mill & Inlay	M1199 (587962.8, 3788843.8)
A70002	Ouachita C0. Line – Hwy. 167 (S)	Calhoun	278	10	0.00-15.07	Overlay Mill & Inlay	CA0005 (Calhoun County Courthouse) 02721 (526861.4, 3715794.9) 02722 (530055.7, 3713158.0) 02837 (544961.9, 3710695.7) 02838 (547072.0, 3710975.3 02839 (547772.1, 3710965.4)



ARKANSAS DEPARTMENT OF TRANSPORTATION

ArDOT.gov | IDriveArkansas.com | Scott E. Bennett, P.E., Director

10324 Interstate 30 | P.O. Box 2261 | Little Rock, AR 72203-2261

Phone: 501.569.2000 | Voice/TTY 711 | Fax: 501.569.2400

175338  
FLWA

January 29, 2020

Secretary Stacy Hurst  
Arkansas Historic Preservation Program  
1100 North Street  
Little Rock, Arkansas 72201

AHPP  
JAN 29 2020


RE: Pavement Preservation Jobs  
Various Routes & Sections  
Various Counties

Dear Secretary Hurst:


The Arkansas Department of Transportation (ARDOT) proposes to mill and inlay on the existing paved surface for different highways across the state. All work will occur inside the existing ARDOT right-of-way. Jobs with these types of activities are referred to as pavement preservation.

These activities are not covered by the existing 1999 Memorandum of Agreement when historic properties are on or adjacent to the project. As agreed upon during phone correspondence with Eric Mills on January 15, 2020, the table on the following page is presented to address the pavement preservation jobs with recorded historic properties and National Register of Historic Places unevaluated archeological sites, cemeteries, and bridges. It is ARDOT's opinion that these jobs have no potential to cause effect to historic properties pursuant to 36 CFR 800.3(1).

If you have any questions or need additional information, contact Daniel Hildebran of my staff at (501) 569-2595.

Date 1-30-20  
No known historic properties will be affected by this undertaking. This effect determination could change should new information come to light.  
  
Arkansas State Historic Preservation Officer

Sincerely,

  
for John Fleming  
Division Head  
Environmental Division

JF:KB:DH:cb

Pavement Preservation Jobs

Page 2 of 4

Job Number	Job Name	County	Route	Section	Log Miles	Activity Type	Historic Properties, Sites, & Bridges (Nad 83 UTM's)
A50001	Hwy. 9 – Hwy. 167 (Sel. Secs.) (S)	Fulton & Sharp	62	13 & 14	0.000 – 15.492; 0.000-1.610	Mill & Inlay	3SH0294, 3SH0296, 3FU0117, 3FU0035, 3FU0100;  M1123 (617580.85, 4015386.64) M1121 (614711.97, 4016516.82) M1120 (609915.22, 4022037.75) M1119 (609799.36, 4023546.26) A1533 (609604.20, 4023890.72) A1532 (605655.22, 4025365.76)
030514	Hwy. 372 – Hwy. 278 (S)	Nevada	371	5	11.596-16.947	Overlay	3NE0077, 3NE0165  M0498 (472900.18, 3718461.99) M3112 (471122.90, 3721633.70)
030519	Winters Creek – Johns Branch (S)	Sevier	71	5	4.118-8.418	Overlay	3SV0212, 3SV0309  M1345 (392224.12, 3748665.55)
030521	Hwys. 70 & 71 Impvts. (De Queen) (Sel. Secs.) (S)	Sevier	70;71	1;6	5.172-8.635; 12.530-13.394	Mill & Inlay	3SV0183, 3SV0322  03630 (376366.50, 3768014.53)
050407	Hwy. 67 – Hwy. 385 (Kensett) (S)	White	36	4	0.000-1.781	Mill & Inlay	M0817 (620153.57, 3901170.99) M0814 (586619.16, 3909476.33) 02820 (591892.56, 3908485.95)

Pavement Preservation Jobs  
Page 3 of 3

Job Number	Job Name	County	Rte	Sec	Log Miles	Activity Type	Historic Properties, Sites, & Bridges (Nad 83 UTM's)
101020	Marked Tree - Lepanto (S)	Poinsett	140	1	0.000-9.120	Patching/ Leveling/ Overlay	3PO0402, 3PO0636  02502 (734181.09, 3937686.87)  02503 (740457.65, 3944342.15)  M1988 (736110.95, 3941073.92)





ARKANSAS DEPARTMENT OF TRANSPORTATION

ArDOT.gov | IDriveArkansas.com | Scott E. Bennett, P.E., Director

10324 Interstate 30 | P.O. Box 2261 | Little Rock, AR 72203-2261

Phone: 501.569.2000 | Voice/TTY 711 | Fax: 501.569.2400

105310  
FHWA

January 24, 2020

Secretary Stacy Hurst  
Arkansas Historic Preservation Program  
1100 North Street  
Little Rock, Arkansas 72201

AHPP

JAN 24 2020

RE: Pavement Preservation Jobs  
Various Routes & Sections  
Various Counties

Dear Secretary Hurst:

The Arkansas Department of Transportation (ARDOT) proposes to mill and inlay on the existing paved surface for different highways across the state. All work will occur inside of the existing ARDOT right-of-way. Jobs with those types of activities are referred to as pavement preservation.

These activities are not covered by an existing 1999 Memorandum of Agreement when historic properties are on or adjacent to the project. As agreed upon during phone correspondence with Eric Mills on January 15, 2020, the table on the following page is presented to address the pavement preservation jobs with recorded historic properties and National Register of Historic Places unevaluated archeological sites, cemeteries, and bridges. It is ARDOT's opinion that these jobs have no potential to cause effect to historic properties pursuant to 36 CFR 800.3(1).

If you have any questions or need additional information, contact Shelby Linck of my staff at (501) 569-2283.

Date 1-27-20  
**No known historic properties will be affected by this undertaking. This effect determination could change should new information come to light.**  
*Scott Linck*  
Arkansas State Historic Preservation Officer

Sincerely,

*John Fleming*  
for John Fleming  
Division Head  
Environmental Division

JF:KB:SL:cb

<b>Job Number</b>	<b>Job Name</b>	<b>County</b>	<b>Route</b>	<b>Section</b>	<b>Log Miles</b>	<b>Activity Type</b>	<b>Historic Properties, Sites, &amp; Bridges</b>
A60001	I-30 – Roosevelt Rd. (Little Rock) (S)	Pulaski	70	12	0.000–4.433	Mill & Inlay/Joint Tape	PU4751 (misplotted or non- extant);
040767	Logan Co. Line – Sebastian Co. Line (S)	Scott	71	12	0.000–6.556	Mill & Inlay	3SC1517; 3SC2804 (Coop Prairie Cemetery)



ARKANSAS DEPARTMENT OF TRANSPORTATION

ArDOT.gov | IDriveArkansas.com | Scott E. Bennett, P.E., Director

10324 Interstate 30 | P.O. Box 2261 | Little Rock, AR 72203-2261

Phone: 501.569.2000 | Voice/TTY 711 | Fax: 501.569.2400

10531e

FHWA

January 24, 2020

Secretary Stacy Hurst  
Arkansas Historic Preservation Program  
1100 North Street  
Little Rock, Arkansas 72201

AHPP

JAN 24 2020

RE: Pavement Preservation Jobs  
Various Routes & Sections  
Various Counties

Dear Secretary Hurst:

The Arkansas Department of Transportation (ARDOT) proposes to mill and inlay on the existing paved surface for different highways across the state. All work will occur inside the existing ARDOT right-of-way. Jobs with these types of activities are referred to as pavement preservation.

These activities are not covered by the existing 1999 Memorandum of Agreement when historic properties are on or adjacent to the project. As agreed upon during phone correspondence with Eric Mills on January 15, 2020, the table on the following page is presented to address the pavement preservation jobs with recorded historic properties and National Register of Historic Places unevaluated archeological sites, cemeteries, and bridges. It is ARDOT's opinion that these jobs have no potential to cause effect to historic properties pursuant to 36 CFR 800.3(1).

If you have any questions or need additional information, contact Jason Kennedy of my staff at (501) 569-2038.

Date 1-27-20  
No known historic properties will be affected by this undertaking. This effect determination could change should new information come to light.  
  
Arkansas State Historic Preservation Officer

Sincerely,

for John Fleming  
Division Head  
Environmental Division

JF:KB:JK:cb

Pavement Preservation Jobs  
Page 2 of 4

<b>Job Number</b>	<b>Job Name</b>	<b>County</b>	<b>Route</b>	<b>Section</b>	<b>Log Miles</b>	<b>Activity Type</b>	<b>Historic Properties, Sites, &amp; Bridges (Nad 83 UTM's)</b>
A00003	Cross Co. Line – Hwy. 14 (S)	Poinsett	1	15	0.000 – 8.420	Overlay & Inlay	PO0015; M0046 (705601.99, 3929616.20) 00734 (706449.62, 3934813.56) 00735 (706013.30, 3932134.10) 00736 (705052.25, 3926230.55)
A30001	Hwys. 29 & 160 (Sel. Secs.) (S)	Miller & Lafayette	160; 29	0; 1	0.000- 12.342; 5.206- 7.975	Overlay/ Mill & Inlay	3MI0315, 3MI0413/Olive Branch Cemetery; Mt Zion Cemetery
A40003	I-40 – Mt. Vista Blvd. (Van Buren) (S)	Crawford	59	5	25.212- 26.345	Mill & Replace	3CW1266/CW0116; M1066 (376908.25, 3925035.81)
A40004	Hwy. 64 – Hwy. 22 (S)	Crawford & Sebastian	59	6;7	0.000- 6.944; .222- 1.959	Mill & Inlay/ Polymer Overlay 1 Structure	CW0106; 3SB0084, 3SB0595, 3SB0598, and 3SB0599; 05430 (377520.37, 3921468.73)
A40005	Hwy. 16 – Hwy. 45 (Fayetteville) (S)	Washington	16	2	0.000- 2.394	Mill & Replace	WA0728; 3WA1418

Pavement Preservation Jobs  
Page 3 of 4

Job Number	Job Name	County	Rte	Sec	Log Miles	Activity Type	Historic Properties, Sites, & Bridges (Nad 83 UTM's)
050397	Hwy. 67 – Hwy. 36 (Searcy) (S)	White	67	12C	0.470-6.220	Mill & Inlay/ Hydrodemolition	WH0027, WH0028, WH0029, WH0036, WH0043, WH2054, WH2058, WH2084, and WH2355  M1240 (614961.72, 3900621.98)  M1241 (616833.91, 3901590.00)
050405	Hwy. 5 – Hwy. 67B (Sel. Secs.) (S)	White	36	3	0.000-8.239; 17.148-21.445	UTBWC/ Mill & Inlay	WH1018; 3WH0690/Mt Bethel Cemetery, 3WH0861, and 3WH0452
061589	Hwy. 67 – Hwy. 440 (Jacksonville) (S)	Pulaski	161	3	0.000-5.486	Mill & Inlay	PU8670/3PU0552/Bayou Meto Cemetery; 3PU0339; North Hills Memorial Gardens; PU3068/3PU0222  02913 (580263.18, 3856140.29)
061596	North Hills Blvd. – Stonehenge Dr. (Sherwood) (S)	Pulaski	107	1	3.681-9.767	Mill & Inlay/ UTBWC	PU3367
061598	I-530/Hwy. 167 Intchn. Ramps (S)	Saline	167	12	0.000-0.375; 6.855-7.428; 0.000-0.376	Mill & Inlay	03347 (567180.96, 3825369.03)

Pavement Preservation Jobs  
Page 4 of 4

<b>Job Number</b>	<b>Job Name</b>	<b>County</b>	<b>Rte</b>	<b>Sec</b>	<b>Log Miles</b>	<b>Activity Type</b>	<b>Historic Properties, Sites, &amp; Bridges (Nad 83 UTM's)</b>
080582	Lakeview Dr. – Hwy. 64 (Clarksville) (S)	Johnson	103	0	0.000- 3.004	Overlay/ Fog Seal/ Add Shoulders	JO0128; 3JO0023, 3JO0291, and 3JO0144;  X0145 (457756.20, 3922962.11)



ARKANSAS DEPARTMENT OF TRANSPORTATION

ArDOT.gov | IDriveArkansas.com | Scott E. Bennett, P.E., Director

10324 Interstate 30 | P.O. Box 2261 | Little Rock, AR 72203-2261

Phone: 501.569.2000 | Voice/TTY 711 | Fax: 501.569.2400

L05321  
FHWA

January 27, 2020

Secretary Stacy Hurst  
Arkansas Historic Preservation Program  
1100 North Street  
Little Rock, Arkansas 72201

AHPP  
JAN 27 2020


RE: Pavement Preservation Jobs  
Various Routes & Sections  
Various Counties

Dear Secretary Hurst:

The Arkansas Department of Transportation (ARDOT) proposes to mill and inlay on the existing paved surface for different highways across the state. All work will occur inside of the existing ARDOT right-of-way. Jobs with those types of activities are referred to as pavement preservation.

These activities are not covered by an existing 1999 Memorandum of Agreement when historic properties are on or adjacent to the project. As agreed upon during phone correspondence with Eric Mills on January 15, 2020, the table on the following page is presented to address the pavement preservation jobs with recorded historic properties and National Register of Historic Places unevaluated archeological sites, cemeteries, and bridges. It is ARDOT's opinion that these jobs have no potential to cause effect to historic properties pursuant to 36 CFR 800.3(1).

If you have any questions or need additional information, contact Lane Shields of my staff at (501) 569-2077.

Date 1-28-20  
No known historic properties will be affected by this undertaking. This effect determination could change should new information come to light.  
  
Arkansas State Historic Preservation Officer

Sincerely,

  
for John Fleming  
Division Head  
Environmental Division

JF:KB:LS:cb

Pavement Preservation Jobs  
Page 2 of 2

Job Number	Job Name	County	Route	Section	Log Miles	Activity Type	Historic Properties, Sites, & Bridges (Nad 83 UTM's)
070497	E. of Hwy. 376 – Cash Rd. (Camden) (S)	Ouachita	79	3	17.501 – 20.190	Mill & Inlay	02357 (510336.6, 3711607.5)
070501	Louann – Camden (S)	Ouachita	7	3	1.10 – 16.25	Mill & Inlay	OU0011, OU0025, OU0032 (NHL), OU0033, OU0046, OU0099, OU0224, OU0272; 3OU0116, 3OU0256, 3OU0260;  03794 (515978.5, 3714335.9)
A70001	Hwy. 63B East & West (Warren) (S)	Bradley	278B	12B & 13B	2.005 – 2.654  0.000 – 1.036	Mill & Inlay	BR0018; BR0019; BR0138 (Warren Commercial Historic District); 3BR0125





## INTEROFFICE MEMORANDUM

---

January 21, 2020

**TO:** Job File

**FROM:** Richard Jenkins, Cultural Resources 

**SUBJECT:** Cultural Resources Clearance  
Job Number 020693  
Lynn St. – Lee St. (Eudora) (S)  
Route 65, Section 21  
Chicot County

The Arkansas Department of Transportation (ARDOT) proposes to rehabilitate a portion of Highway 65 in Chicot County. No new right-of-way (ROW) will be acquired.

An examination of the Arkansas Archeological Survey's records was conducted for previously recorded archeological sites and was negative. A records evaluation of the Arkansas Historic Preservation Program's database for historic properties was also negative. The Eudora North and Eudora South topographic quadrangle maps were examined for cemeteries, likely historic structures, and landforms conducive to hold archeological sites along the project's route; none were found. The General Land Office map showed no cultural features near the project. The 1936 Chicot County Highway map shows few structures near this project.

The proposed road improvements will occur in previously disturbed areas inside the current ARDOT ROW. No cultural resources are expected to be impacted. This project is subject to the 1999 MOA and fall under the exempted Work Category "Resurfacing." The project is not considered an undertaking and requires no further work or Section 106 review.



## INTEROFFICE MEMORANDUM

---

October 9, 2019

**TO:** Job File

**FROM:** Daniel Hildebran, Cultural Resources  
*Daniel Hildebran*

**SUBJECT:** Cultural Resources Clearance  
Job Number 030518  
Murfreeseboro - North (S)  
Route 27, Section 5  
Pike County

This project proposes to overlay 6.12 miles of Highway 27 in Pike County. A records check of the Arkansas Archeological Survey's database shows two sites (3PI0005 and 3PI0337) near the right-of-way (ROW). No historic structures were shown on the Arkansas Historic Preservation Program's database in or near the project.

The project will require no new ROW. All work will be within the existing ROW and the extremely limited scope of the project does not have the potential to affect any undisturbed land surfaces or potential historic properties.

This project is subject to the 1999 MOA and falls under the exempted Work Category "Resurfacing". This project is not considered an undertaking and requires no further work or Section 106 review.



## INTEROFFICE MEMORANDUM

---

October 9, 2019

**TO:** Job File

**FROM:** Daniel Hildebran, Cultural Resources  
*Daniel Hildebran*

**SUBJECT:** Cultural Resources Clearance  
Job Number 030520  
S. of Hwy. 32 – Hwy. 108  
(Ashdown) (S)  
Route 71, Section 4  
Little River County

This project proposes to mill and inlay 4.5 miles of Highway 71 in Little River County. A records check of the Arkansas Archeological Survey's database shows no sites near the right-of-way (ROW). No historic structures were shown on the Arkansas Historic Preservation Program's database in or near the project.

The project will require no new ROW. All work will be within the existing ROW and the extremely limited scope of the project does not have the potential to affect any undisturbed land surfaces or potential historic properties.

This project is subject to the 1999 MOA and falls under the exempted Work Category "Resurfacing". This project is not considered an undertaking and requires no further work or Section 106 review.



## INTEROFFICE MEMORANDUM

---

February 10, 2020

**TO:** Job File

**FROM:** Jason Kennedy, Cultural Resources Section, Environmental Division

**SUBJECT:** Cultural Resources Clearance  
Job Number 030522  
Hwy. 71 – E. of I-49 (Texarkana) (S)  
Route 196, Section 1  
Miller County

This job proposes to mill and inlay an existing 1.74 miles of road surface with asphalt pavement on Highway 196, between Highway 71 and east of Interstate 49 in Texarkana, Miller County.

A records check of the Arkansas Archeological Survey and Arkansas Historic Preservation Program's databases shows no sites or structures in or near the right-of-way (ROW). No cultural indicators were found on the 1842 General Land Office plat in or near the project. The 1936 Miller County road map show several structures along the route.

The project will require no new ROW. All work will be within the existing ROW and the extremely limited scope of the project does not have the potential to affect any undisturbed land surfaces or potential historic properties. This project is subject to the 1999 MOA and falls under the exempted Work Category "Resurfacing." The project is not considered an undertaking and requires no further work or Section 106 review.



ARKANSAS DEPARTMENT OF TRANSPORTATION

AR<sub>DOT</sub>.gov | IDriveArkansas.com | Scott E. Bennett, P.E., Director

10324 Interstate 30 | P.O. Box 2261 | Little Rock, AR 72203-2261 | Phone: 501.569.2000

## INTEROFFICE MEMORANDUM

January 29, 2020

**TO:** Job File

**FROM:** Jason Kennedy, Cultural Resources Section, Environmental Division

**SUBJECT:** Cultural Resources Clearance  
Job Number 061597  
Reservoir Rd. – Mississippi Ave. (Little Rock) (S)  
Route 10, Section 8  
Pulaski County

This job proposes to mill and inlay an existing 1.18 miles of road surface with asphalt pavement on Highway 10, between Reservoir Road and Mississippi Avenue in Little Rock, Pulaski County.

A records check at the Arkansas Archeological Survey and Arkansas Historic Preservation Program shows no sites or structures in or near the right-of-way (ROW). No cultural indicators were found on the 1822 and 1853 General Land Office plats in or near the project. The 1936 Pulaski County road map show several structures along the route.

The project will require no new ROW. All work will be within the existing ROW and the extremely limited scope of the project does not have the potential to affect any undisturbed land surfaces or potential historic properties. This project is subject to the 1999 MOA and falls under the exempted Work Category "Resurfacing." The project is not considered an undertaking and requires no further work or Section 106 review.



## INTEROFFICE MEMORANDUM

---

January 29, 2020

**TO:** Job File

**FROM:** Jason Kennedy, Cultural Resources Section, Environmental Division

**SUBJECT:** Cultural Resources Clearance  
Job Number 080586  
Lonoke Co. Line – Hwy. 107 (S)  
Route 319, Section 3  
Faulkner County

This job proposes to overlay and add shoulders an existing 4.17 miles of road surface with asphalt pavement on Highway 319, between Highway 107 and the Lonoke County Line in Faulkner County.

A records check at the Arkansas Archeological Survey and Arkansas Historic Preservation Program shows no sites or structures in or near the right-of-way (ROW). No cultural indicators were found on the 1819 General Land Office plat in or near the project. The 1936 Faulkner County road map show several structures along the route.

The project will require no new ROW. All work will be within the existing ROW and the extremely limited scope of the project does not have the potential to affect any undisturbed land surfaces or potential historic properties. This project is subject to the 1999 MOA and falls under the exempted Work Category "Resurfacing." The project is not considered an undertaking and requires no further work or Section 106 review.



ARKANSAS DEPARTMENT OF TRANSPORTATION

ARDOT.gov | IDriveArkansas.com | Scott E. Bennett, P.E., Director

10324 Interstate 30 | P.O. Box 2261 | Little Rock, AR 72203-2261 | Phone: 501.569.2000

## INTEROFFICE MEMORANDUM

---

January 21, 2020

**TO:** Job File

**FROM:** Richard Jenkins, Cultural Resources 

**SUBJECT:** Cultural Resources Clearance  
Job Number 110695  
Brinkley - West (S)  
Route 70, Section 17  
Monroe County

The Arkansas Department of Transportation (ARDOT) proposes to rehabilitate a portion of Highway 70 in Monroe County. No new right-of-way (ROW) will be acquired.

An examination of the Arkansas Archeological Survey's records was conducted for previously recorded archeological sites and was negative. A records evaluation of the Arkansas Historic Preservation Program's database for historic properties was also negative. The Keevil topographic quadrangle map was examined for cemeteries, likely historic structures, and landforms conducive to hold archeological sites along the project's route; none were found. The General Land Office map showed no cultural features near the project. The 1936 Monroe County Highway map shows few structures near this project.

The proposed road improvements will occur in previously disturbed areas inside the current ARDOT ROW. No cultural resources are expected to be impacted. This project is subject to the 1999 MOA and fall under the exempted Work Category "Resurfacing." The project is not considered an undertaking and requires no further work or Section 106 review.




## INTEROFFICE MEMORANDUM

---

January 21, 2020

**TO:** Job File

**FROM:** Richard Jenkins, Cultural Resources 

**SUBJECT:** Cultural Resources Clearance  
Job Number A00001  
I-555 – Hwy. 226 (Jonesboro) (S)  
Route 49, Section 4  
Craighead County

The Arkansas Department of Transportation (ARDOT) proposes to rehabilitate a portion of Highway 49 in Craighead County. No new right-of-way (ROW) will be acquired.

An examination of the Arkansas Archeological Survey's records was conducted for previously recorded archeological sites and was negative. A records evaluation of the Arkansas Historic Preservation Program's database for historic properties was also negative. The Jonesboro topographic quadrangle map was examined for cemeteries, likely historic structures, and landforms conducive to hold archeological sites along the project's route; none were found. The General Land Office map showed no cultural features near the project. The 1936 Craighead County Highway map shows several structures near this project.

The proposed road improvements will occur in previously disturbed areas inside the current ARDOT ROW. No cultural resources are expected to be impacted. This project is subject to the 1999 MOA and fall under the exempted Work Category "Resurfacing." The project is not considered an undertaking and requires no further work or Section 106 review.





ARKANSAS DEPARTMENT OF TRANSPORTATION

ARDOT.gov | IDriveArkansas.com | Scott E. Bennett, P.E., Director

10324 Interstate 30 | P.O. Box 2261 | Little Rock, AR 72203-2261 | Phone: 501.569.2000

## INTEROFFICE MEMORANDUM

---

January 14, 2020

**TO:** Job File

**FROM:** Jason Kennedy, Cultural Resources Section, Environmental Division

A handwritten signature in blue ink, appearing to be 'JK', is written below the name Jason Kennedy.

**SUBJECT:** Cultural Resources Clearance  
Job Number A90001  
St. Joe – Hwy. 333 (S)  
Route 65, Sec. 4  
Searcy County

This project proposes to UTBWC an existing 2.28 miles of road surface with asphalt pavement on Highway 65, between the St. Joe and Duff in Searcy County.

A records check at the Arkansas Archeological Survey shows no sites in or near the right-of-way (ROW). The Arkansas Historic Preservation Program database showed that the St Joe Log House (SE0465) is located south of the project area along Highway 65 and was determined not eligible to the National Register of Historic Places. No cultural indicators were found on the 1843 General Land Office plats in or near the project. The 1936 Searcy County road maps show several structures along the routes.

The project will require no new ROW. All work will be within the existing ROW and the extremely limited scope of the project does not have the potential to affect any undisturbed land surfaces or potential historic properties. This project is subject to the 1999 MOA and falls under the exempted Work Category "Resurfacing." The project is not considered an undertaking and requires no further work or Section 106 review.



ARKANSAS DEPARTMENT OF TRANSPORTATION

ArDOT.gov | IDriveArkansas.com | Scott E. Bennett, P.E., Director

10324 Interstate 30 | P.O. Box 2261 | Little Rock, AR 72203-2261

Phone: 501.569.2000 | Voice/TTY 711 | Fax: 501.569.2400

*JOS 307  
FHWA*

**AHPP**

**JAN 23 2020**

January 23, 2020

Secretary Stacy Hurst  
Arkansas Historic Preservation Program  
1100 North Street  
Little Rock, Arkansas 72201

RE: Job Number 061583  
Hwy. 183 – Pulaski Co. Line  
(Bryant)(S)  
Route, Section 8  
Saline County

Dear Secretary Hurst:

The Arkansas Department of Transportation (ARDOT) proposes to mill and inlay 3.37 miles of Highway 5 in Saline County. All work will occur inside of the existing ARDOT right-of-way. Jobs with those types of activities are referred to as pavement preservation.

These activities are not covered by an existing 1999 Memorandum of Agreement when historic properties are on or adjacent to the project. As agreed upon during phone correspondence with Eric Mills on January 15, 2020, the table on the following page is presented to address the above referenced job's National Register of Historic Places unevaluated archeological sites. It is ARDOT's opinion that this job has no potential to cause effect to historic properties pursuant to 36 CFR 800.3(1).

If you have any questions or need additional information, contact Milton Hughes of my staff at (501) 569-2080.

Date 1-27-20  
**No known historic properties will be affected by this undertaking. This effect determination could change should new information come to light.**  
*Scott Hurst*  
Arkansas State Historic Preservation Officer

Sincerely,

for John Fleming  
Division Head  
Environmental Division

JF:KB:MH:cb



ARKANSAS DEPARTMENT OF TRANSPORTATION

ArDOT.gov | IDriveArkansas.com | Scott E. Bennett, P.E., Director

10324 Interstate 30 | P.O. Box 2261 | Little Rock, AR 72203-2261

Phone: 501.569.2000 | Voice/TTY 711 | Fax: 501.569.2400

105339  
FHWA

January 29, 2020

Secretary Stacy Hurst  
Arkansas Historic Preservation Program  
1100 North Street  
Little Rock, Arkansas 72201

**AHPP**  
**JAN 29 2020**

RE: Job Number 080588  
Pottsville – Atkins (S)  
Route 64, Section 6  
Pope County

Dear Secretary Hurst:

The Arkansas Department of Transportation (ARDOT) proposes to mill and inlay on the existing paved surface on Highway 64, between Pottsville and Atkins in Pope County. All work will occur inside the existing ARDOT right-of-way. Jobs with these types of activities are referred to as pavement preservation.

These activities are not covered by the existing 1999 Memorandum of Agreement when historic properties are on or adjacent to the project. As agreed upon during phone correspondence with Eric Mills on January 15, 2020, the table on the following page is presented to address the above referenced job's recorded historic properties. It is ARDOT's opinion that this job has no potential to cause effect to historic properties pursuant to 36 CFR 800.3(1).

If you have any questions or need additional information, contact Jason Kennedy of my staff at (501) 569-2038.

Date 1-30-20  
**No known historic properties will be affected by this undertaking. This effect determination could change should new information come to light.**  
*Scott Karpman*  
**Arkansas State Historic Preservation Officer**

Sincerely,

*John Fleming*  
for **John Fleming**  
Division Head  
Environmental Division

JF:KB:JK:cb

Job Number 080588

Page 2 of 2

Job Number	Job Name	County	Route	Sec	Log Miles	Activity Type	Historic Properties, Sites, & Bridges
080588	Pottsville –Atkins (S)	Pope	64	6	498765 E 3899992 N	Mill & Inlay	PP0411 (Atkins Commercial Historic District; misplotted point, district east of N. Church St. )

**ARDOT ENVIRONMENTAL VERIFICATION CHECKLIST  
FOR CONSIDERATION OF POTENTIAL IMPACTS**

ARDOT Job Number See Table FAP Number See Table  
Job Title See Table

Environmental Resource	None	Minimal	Major	Comments-required for each item
Air Quality	X			No air quality/MSAT impacts
Cultural Resources	X			CR clearances attached
Economic	X			No adverse impacts
Endangered Species	X			No effect determination
Environmental Justice/Title VI	X			EJ populations not impacted
Fish and Wildlife	X			No impacts due to scope of the project
Floodplains	X			No impacts expected
Forest Service Property	X			None in project area
Hazardous Materials/Landfills	X			No sites in project area
Land Use	X			Will not be impacted by project
Migratory Birds	X			No impacts expected
Navigation/Coast Guard	X			No navigable waterways involved
Noise Levels	X			No increases due to project
Prime Farmland	X			None in project area
Protected Waters	X			None occur in project area
Public Recreation Lands	X			None in project area
Public Water Supply/WHPA		X		SPs as indicated in Remarks
Relocatees	X			No relocations
Section 4(f)/6(f)	X			4f/6f resources not impacted
Social	X			No impacts to the social environment
Underground Storage Tanks	X			No USTs in project area
Visual	X			No changes to visual environment
Streams	X			No impacts due to the scope of the project
Water Quality	X			No impacts due to the scope of the project
Wetlands	X			None in the project area
Wildlife Refuges	X			None in the project area

Section 401 Water Quality Certification Required? No  
 Short-term Activity Authorization Required? No  
 Section 404 Permit Required? No Type N/A

Remarks:

Water Pollution Control SP required – 061597, A00001, A10004, A20003, A30001, A40005, A50001, A60001, A70002, A90001

Signature of Evaluator Joshua Graham Date 2-3-2020