INDEX OF CITIES, TOWNS AND COMMUNITIES

INCORPORATED AREAS SHOWN IN GREEN ON STATE MAP

NAME POP. LOC.

A
Abbott D-2
Aberdeen E-7
Acorn E-2
Ada D-4
Adona 187 D-4
Agnos B-6
Alabam B-3
Albion D-6
Alco B-5
Alexander 614 E-5
Algoa C-8
Alicia 145 B-8
Alix C-3
Alleene G-2
Allison B-6
Allport 127 E-6
Alma 4,160 C-2
Almond C-6
Almyra 319 F-7
Alonzo C-7
Alpena 371 A-3
Alpine F-3
Alread C-5
Altheimer 1,192 F-6
Altus 817 C-3
Aly E-3
Amagon 95 C-8
Amity 762 F-3
Amy G-4
Anthonyville 250 D-9
Antioch D-6
Antoine 156 G-3
Aplin E-4
Appleton C-4
Arden G-1
Arkadelphia 10,912 F-4
Arkansas City589 H-8
Arkinda G-1
Armorel B-10
Armstrong A-7
Armstrong Spgs D-6
Ash Flat 977 B-7
Ashdown 4,781 G-2
Athelstan C-9
Athens F-2
Atkins 2,878 D-4
Atlanta J-4
Attica A-8
Aubrey 221 E-8
Augsburg D-4
Augusta 2,665 D-7
Aurora B-3
Austin 605 D-6
Auvergne C-7
Avant E-3
Avilla E-5
Avoca 423 A-2

B
Back Gate G-7
Balch C-8
Bald Knob 3,210 D-7
Banks 120 H-5
Banner C-6
Barber D-2
Barfield B-10
Barling 4,176 D-1
Barney D-6
Barton E-8
Bass B-4
Bassett 168 C-10
Batavia B-4
Bates E-1
Batesville 9,445 C-7
Bauxite 432 E-5
Bay 1,800 C-9
Bay Village C-9
Bayou Meto F-7
Bear E-4
Bear Creek Spgs A-4
Bearden 1,125 G-5
Beaver 95 A-2
Beck E-9
Becton D-7
Bee Branch C-5
Beebe 4,930 D-6
Beech Grove B-9
Beedeville 105 C-8
Beirne G-4
Belfast F-5
Bella VistaVillage A-2
Bellefonte 400 B-4
Belleville 371 D-3
Ben C-6
Ben Hur C-4
Ben Lomond 126 G-2
Benton 21,906 E-5
Bentonville 19,730 A-2
Bergman 407 A-4
Berlin J-6
Berryville 4,433 A-3
Best B-2
Bethel B-9
Bethel Heights 714 B-2
Bethesda C-6
Beulah E-7
Beverage Town C-6
Bexar B-6
Big Flat 104 B-5
Big Fork F-2
Bigelow 329 D-5
Biggers 355 A-8
Billstown G-3
Bingen G-2
Birdeye D-9
Birdsong 40 C-9
Birdtown D-5
Birta D-4
Biscoe 476 E-7
Bismarck F-4
Black Oak 286 B-9
Black Oak C-9
Black Rock 717 B-8
Black Spgs 114 E-2
Blackton E-8
Blackville C-8
Blackwell D-4
Blakely E-4
Blakemore E-6
Blevins 365 G-3
Bloomer D-2
Blue Ball E-3
Blue Eye 36 A-3
Blue Mtn 132 D-3
Blue Springs E-4
Bluff City 158 G-4
Bluffton E-3
Blytheville 18,272 B-10
Board Camp F-2
Bodcaw 154 H-3
Bogg Springs F-1
Bolding J-6
Boles E-2
Bonanza 514 D-1
Bondsville C-9
Bonnerdale F-3
Bono 1,512 B-8
Booneville 4,117 D-2
Boston C-3
Boswell B-6
Botkinburg C-5
Boughton G-3
Bowman C-9
Boxley B-3
Boydell H-7
Boydsville A-9
Bradford 800 C-7
Bradley 563 J-3
Bragg City G-4
Branch 357 D-2
Brasfield E-7
Brashears C-2
Brentwood B-2
Briarcliff 240 B-6
Brickeys E-9
Briggsville E-3
Brighton B-9
Bright Star G-2
Brightstar J-2
Brinkley 3,940 E-7
Brister J-4
Brockwell B-6
Brookings A-8
Brookland 1,332 B-9
Brownstown G-2
Brownsville C-6
Bruins E-9
Bruno B-4
Brush Creek F-5
Bryant 9,764 E-5
Buckeye B-9
Buckner 396 H-3
Buena Vista H-4
Buffalo City B-5
Buford B-5
Bull Shoals 2,000 A-5
Bunn G-5
Burdette 129 C-10
Burlington A-4
Burtsell G-3
Busch A-2
Bussey J-3
Butlerville E-6
Butterfield E-4
Byron A-6

C
Cabot 15,261 E-6
Caddo Gap F-3
Caddo Valley 563 F-4
Cades G-7
Calamine B-7
Caldwell 465 D-8
Cale 75 H-3
Calhoun H-4
Calico Rock 991 B-6
Calion 516 H-5
Calmer G-6
Calumet B-10
Camden 13,154 H-4
Cammack Village 831 E-5
Camp A-6
Campbell Station 228 C-7
Canaan B-5
Canehill B-1
Caney F-4
Canfield J-3
Capps B-4
Caraway 1,349 C-9
Carbon City D-2
Carlisle 2,304 E-6
Carolls Corner C-10
Carrollton B-3
Carryville A-10
Carson Lake C-10
Carthage 442 G-5
Casa 209 D-4
Cash 294 C-8
Cass C-2
Cascoe E-7
Catalpa C-3
Cato E-5
Caulksville 233 D-2
Cauthron E-2
Cave City 1,946 B-7
Cave Spgs 1,103 B-2
Cecil C-2
Cedar Creek E-2
Cedarville 1,133 C-1
Center B-7
Center Hill D-6
Center Point G-2
Center Ridge D-5
Centerton 2,146 A-1
Centerville D-4
Central G-1
Central F-4
Central City 531 D-2
Cerrogordo G-1
Chanticleer H-7
Chapel Hill G-1
Charleston 2,965 D-2
Charlotte C-7
Chatfield D-9
Chelford C-9
Cherokee City A-1
Cherokee Village 4,648 A-7
Cherry Hill E-2
Cherry Valley704 C-8
Chester 99 C-2
Chickalah D-3
Chicot J-7
Chicot Junction J-7
Chidester 335 G-4
Childress B-9
Chismville D-2
Choctaw C-5
Cincinnati B-1
Clarendon 1,960 E-7
Clarkedale D-9
Clarkridge A-5
Clarksville 7,719 C-3
Clay D-6
Cleveland D-5
Clifty B-3
Clinton 2,283 C-5
Clover Bend B-8
Clow G-2
Clyde B-1
Coal Hill 1,001 C-3
Coldwater D-9
College City 269 B-8
Collins H-7
Colt 368 D-8
Columbus G-3
Combs C-2
Compton B-3
Concord 255 C-6
Congo E-5
Conway 43,167 D-5
Cord C-7
Corinth 65 D-3
Cornerstone F-7
Cornerville G-6
Corning 3,679 A-9
Cotter 921 B-5
Cotton Plant 960 D-7
Cove 383 F-1
Cowell C-4
Cowlingsville G-2
Coy 116 F-6
Cozahome B-5
Crabtree C-5
Crawfordsville 514 D-9
Crockett A-9
Crocketts Bluff F-7
Cross Roads G-1
Cross Roads E-2
Cross Roads E-6
Cross Roads F-8
Cross Roads B-2
Crosses B-2
Crossett 6,097 J-6
Crossroads C-5
Crows E-4
Crumrod F-8
Crystal Springs F-3
Culler E-6
Culpepper C-5
Curtis G-4
Cushman 461 B-6
Cypert F-8

D
Daisy 118 F-3
Dalark G-4
Dallas F-2
Dalton A-8
Damascus 306 D-5
Dansby E-9
Danville 2,392 D-3
Dardanelle 4,228 D-4
Datto 97 A-8
Dayton D-2
DeAnn G-3
Deans Market C-2
Decatur 1,314 A-1
Deep Elm F-8
Deer C-4
Delaney B-2
Delaplaine 127 B-8
Delaware D-3
Delight 311 G-3
Dell 251 B-10
Deluce F-7
Denmark C-7
Dennard C-5
Denning 270 D-3
Denver A-3
Denwood C-9
DeQueen 5,765 G-1
Dermott 3,733 H-7
Des Arc 1,933 E-7
Desha C-7
DeValls Bluff 783 E-7
Dewey H-7
DeWitt 3,552 F-7
Diamond City730 A-4
Diamondhead F-4
Diaz 1,284 C-7
Dierks 1,230 F-2
Dixie D-7
Dixie B-9
Dodd City A-4
Doddridge J-2
Dodsons Corner E-8
Dolph B-6
Donaldson 326 F-4
Dora C-1
Douglas G-7
Dover 1,329 D-4
Dowdy C-7
Drasco C-6
Driggs D-2
Driver C-10
Dryfork B-3
Dublin D-3
Dumas 5,238 G-7
Durham B-2
Dutch Mills B-1
Dutton C-3
Dyer 585 C-2
Dyess 515 C-9

E
Eagle Mills G-5
Eagleton E-2
Earle 3,036 D-9
East Camden 902 H-5
East End E-5
Eaton B-7
Ebony D-9
Edgemont C-6
Edmondson 513 D-9
Egypt 101 B-8
El Dorado 21,530 J-5
El Paso D-6
Elaine 865 F-8
Elgin C-7
Elizabeth A-6
Elkins 1,251 B-2
Elliott H-4
Elm Spgs 1,044 A-2
Elm Store A-7
Emerson 359 J-4
Emmet 506 G-3
Enders D-6
Engelberg A-8
England 3,016 E-6
Enola 188 D-6
Eros B-4
Ethel F-8
Etowah 366 C-9
Eudora 2,819 J-7
Eureka Spgs 2,278 A-3
Evadale C-9
Evansville C-1
Evening Shade H-3
Evening Shade 465 B-7
Evening Star B-5
Evening Star B-8
Everton 170 B-4
Excelsior D-1

F
Fair Oaks D-8
Fairfield Bay 2,460 C-5
Fairmont E-7
Fairview H-8
Fairview A-5
Falcon H-3
Falls Chapel G-2
Fallsville C-3
Fargo 118 E-8
Farindale G-5
Farmington 3,605 B-2
Fayetteville 58,047 B-2
Felsenthal 152 J-6
Felton E-8
Fender B-8
Ferda F-6
Ferndale E-5
Fifty Six 163 B-5
Figure Five C-1
Fisher 265 C-8
Fitzhugh D-7
Flippin 1,357 B-5
Floral C-6
Florence G-7
Floyd D-6
Fomby G-2
Fontaine B-8
Fordyce 4,799 G-5
Foreman 1,125 G-1
Formosa C-5
Forrest City14,774 D-8
Fort Smith 80,268 D-1
Forum B-3
Fouke 814 H-2
Fountain Hill 159 H-6
Fountain Lake 409 E-4
Fountain Lake E-4
Fourche 59 E-5
Fourche Jct. E-4
Fox C-5
Franklin 184 B-6
Frenchmans Bayou C-10
Frenchport H-4
Fresno G-7
Friendship 206 F-4
Fulton 245 H-2
Furlow E-6

G
Gainesville B-9
Gaither B-4
Galloway E-6
Gamaliel A-6
Gardner J-5
Garfield 490 A-2
Garland 352 H-2
Garner 284 D-6
Garrett Bridge G-7
Garrett Grove E-8
Gassville 1,706 B-5
Gateway 116 A-2
Genoa H-2
Gentry 2,165 B-1
Georgetown B-2
Georgetown 126 D-7
Gepp A-6
Gethsemane F-6
Gibson C-8
Gieseck D-9
Gilbert 33 B-5
Gill E-8
Gillett 819 F-7
Gillham 188 F-1
Gilmore 292 C-9
Gin City J-2
Glen Rose F-5
Glencoe B-6
Glendale G-6
Glenwood 1,751 F-3
Goshen B-2
Gosnell 3,968 B-10
Gould 1,305 G-7
Grady 523 G-7
Grand Lake J-8
Grandview A-3
Grange B-7
Grannis 575 F-1
Grapevine F-5
Gravel Ridge E-5
Gravelly E-3
Gravette 1,810 A-1
Grays D-7
Greasy Corner D-9
Greenbrier 3,042 D-5
Greenfield C-8
Green Forest 2,717 A-3
Green Hill H-6
Greenland 907 B-2
Greenway 244 A-9
Greenwood 7,112 D-2
Greers Ferry 930 C-6
Gregory D-7
Grider C-10
Griffith Spring G-6
Griffithtown G-4
Griffithville 262 D-7
Grubbs 438 C-8
Guernsey G-3
Guion 90 B-6
Gum Springs 194 G-4
Gurdon 2,276 G-4
Guy 202 D-5

H
Hackett 694 D-1
Hagarville C-3
Halley H-7
Halliday 329 B-9
Hamburg 3,039 H-6
Hamlet D-5
Hampton 1,579 H-5
Hanover C-6
Hardin F-6
Hardy 578 A-7
Hargrove Corner B-9
Harmon B-1
Harmony B-4
Harmony C-3
Harmony Grove G-4
Harrell 293 H-5
Harriet B-5
Harrisburg 2,192 C-8
Harrison 12,152 B-4
Hartford 772 D-1
Hartman 596 D-3
Harvey E-2
Haskell 2,645 F-5
Hasty B-4
Hatfield 402 F-1
Hattieville D-4
Hatton F-1
Havana 392 D-3
Haynes 214 E-8
Hazen 1,637 E-7
Heafer D-9
Healing Springs B-1
Heart A-7
Heber Springs 6,432 C-6
Hector 506 C-4
Helena 6,323 E-9
Hempwallace F-3
Henderson A-6
Hensley E-6
Herbine G-6
Hermitage 769 H-6
Hervey H-2
Heth D-9
Hickman B-10
Hickoria A-9
Hickory Flat C-6
Hickory Plains E-7
Hickory Ridge 384 D-8
Hicks Station D-9
Higden 101 C-5
Higgins E-6
Higginson 378 D-7
Highfill 379 B-1
Highland G-2
Highland 986 B-7
Hightower C-10
Hillcrest C-3
Hillemann D-8
Hillsboro J-5
Hindsville 75 B-2
Hiwasse A-1
Hogeye B-1
Holiday Island A-3
Holland 577 D-5
Hollis E-4
Holly Grove 722 E-7
Holly Island B-9
Holly Springs G-5
Hollywood F-3
Holub E-8
Hon E-2
Hooker B-6
Hooker F-6
Hope 10,616 H-3
Hopper F-3
Horatio 997 G-1
Horseshoe Bend 2,278 B-6
Horseshoe Lake 321 E-9
Horton D-8
Hot Springs 35,750 E-4
Hot Spgs Village E-4
Houston 159 D-5
Howell D-7
Hoxie 2,817 B-8
Huffman B-10
Hugh B-3
Hughes 1,867 E-9
Hummoke 280 F-6
Humphrey 806 F-6
Hunt C-3
Hunter 152 D-8
Huntington 688 D-2
Huntsville 1,931 B-2
Hurricane Grove F-3
Huttig 731 J-5
Hydrick C-8

I
Ico F-5
Ida C-6
Imboden 684 B-7
Immanuel F-7
Indian J-7
Indian Bay F-8
Ingalls H-6
Ingleside C-7
Ink E-2
Ione D-2
Ivan G-5

J
Jacksonport 235 C-7
Jacksonville 29,916 E-6
James Mill D-9
Jamestown C-6
Japton B-3
Jasper 498 B-4
Jefferson F-6
Jennette 124 D-9
Jennie H-7
Jenny Lind D-2
Jericho 184 D-9
Jerome 46 H-7
Jersey H-5
Jerusalem D-4
Jessieville E-4
Jesup B-7
Joan F-4
Johnson 2,319 B-2
Johnsville H-5
Joiner 540 C-10
Jones Mill F-4
Jonesboro 55,515 C-9
Jordan B-6
Joy D-6
Joyce City H-5
Judd Hill C-9
Judsonia 1,982 D-7
Julius D-9
Junction City 721 J-4

K
Keiser 808 C-10
Kelso G-7
Kensett 1,791 D-7
Kenwood D-4
Keo 235 E-6
Kerr E-6
Kibler 969 C-2
King F-1
Kingsland 449 G-5
Kingston B-3
Kirby F-3
Knob B-9
Knobel 358 A-9
Knoxville 511 D-3

L
Lacey H-6
Ladd F-6
Ladelle H-6
Lafe 385 B-9
LaGrange 122 E-8
Lake City 1,956 C-9
Lake Dick F-6
Lake Hamilton F-4
Lake View 531 F-8
Lake Village 2,823 H-7
Lakehall H-8
Lakeport J-8
Lakeview 763 A-5
Lakeway A-4
Lamar 1,415 C-3
Lamartine H-3
Lambrook F-8
Landis B-5
Laneburg G-3
Langley F-2
Lansing D-9
Lapile J-5
Lavaca 1,825 D-2
Lawrenceville F-8
Lawson J-5
Leachville 1,981 B-9
Lead Hill 287 A-4
Lee Creek C-1
Lehi D-9
Lemsford B-10
Lennie C-9
Leola 515 F-5
Leonard B-9
Lepanto 2,133 C-9
Leslie 482 C-5
Lester B-8
Lesterville G-3
Letona 201 D-6
Levesque D-9
Lewisville 1,285 H-3
Lexa 331 E-8
Light B-9
Lincoln 1,752 B-1
Linwood F-6
Lisbon H-4
Little Dixie D-7
Little Flock 2,585 A-2
Little Garnett G-6
Little Italy E-5
Little Rock 183,133 E-5
Lockesburg 711 G-2
Locust Bayou H-5
Lodge Corner F-7
Lodi F-3
London 925 D-4
Lone Pine B-5
Lono F-5
Lonoke 4,287 E-6
Lonsdale 118 F-4
Lorado B-9
Lost Bridge Village A-2
Louann 195 H-4
Louise D-9
Lowell 5,013 B-2
Ludwig C-3
Lundell F-8
Lunsford C-9
Lutherville C-4
Luxora 1,317 C-10
Lynn 315 B-7

M
Macedonia J-3
Macon E-6
Madison 987 D-8
Magazine 915 D-3
Magness 191 C-7
Magnet Cove 167 F-4
Magnolia 10,858 H-4
Malvern 9,021 F-4
Mammoth Spring 1,147 A-7
Mandeville H-2
Manila 3,055 B-9
Manning G-4
Mansfield 1,097 D-2
Manson B-8
Maple B-3
Marble B-3
Marble Falls B-4
Marcella C-6
Marcus F-3
Marianna 5,181 E-8
Marie 108 C-10
Marion 8,901 D-10
Marked Tree 2,800 C-9
Marmaduke 1,158 B-9
Marshall 1,313 B-5
Martinville D-5
Marvell 1,395 E-8
Maryville H-4
Masonville H-7
Maumelle 10,557 E-5
Maxville B-7
Mayfield B-2
Mayflower 1,631 D-5
Maynard 381 A-8
Maysville A-1
McArthur G-7
McCaskill 84 G-3
McClelland D-7
McCormick C-9
McCrory 1,850 D-8
McDougal 185 A-9
McGehee 4,570 H-7
McKamie H-3
McMillan Corner H-7
McNab 37 G-2
McNeil 662 H-4
McRae 661 D-6
Melbourne 1,673 B-6
Mellwood F-8
Mena 5,637 E-1
Menifee 311 D-5
Meridian J-5
Metalton B-3
Middlebrook A-8
Midland 253 D-1
Midway C-8
Midway 342 F-4
Midway D-3
Midway A-5
Miller Chapel J-7
Milligan Ridge C-9
Milltown D-2
Mineral Springs 1,264 G-2
Minturn 114 B-8
Mist H-7
Mitchell A-6
Mitchellville 497 G-7
Moark A-9
Moko A-6
Monette 1,179 B-9
Monnie Springs E-5
Monroe E-8
Monte Ne B-2
Monticello 9,146 H-6
Montongo G-6
Montrose 526 H-7
Moorefield 160 C-7
Moreland D-4
Morgan E-5
Morning Star E-4
Morning Star F-4
Moro 241 E-8
Morrilton 6,550 D-5
Morris G-4
Morrison Bluff 74 D-3
Morriston B-6
Morrow B-1
Morton D-8
Moscow F-6
Mounds B-9
Mount George D-4
Mount Holly H-4
Mount Ida 981 E-3
Mount Judea B-4
Mount Olive B-6
Mount Pleasant 401 B-6
Mount Sherman B-4
Mount Vernon 144 D-6
Mountain Home 11,012 A-5
Mountain Pine 772 E-4
Mountain Valley E-4
Mountain View 2,876 B-6
Mountainburg 682 C-2
Mt. Zion G-6
Mulberry 1,627 C-2
Murfreesboro 1,764 G-2
Myron B-6

N
Nady G-7
Nail C-3
Nance E-5
Nashville 4,878 G-2
Nathan F-2
Natural Dam C-1
Natural Steps E-5
Naylor D-6
Nebo G-6
Needmore E-2
Nelsonville B-7
New Blaine D-3
New Caledonia J-5
New Edinburg G-6
New Hope H-3
New Hope F-6
New London J-5
New Salem E-8
New Spadra D-3
Newark 1,219 C-7
Newburg B-6
Newcastle D-8
Newell B-9
Newhope F-2
Newnata B-5
Newport 7,811 C-7
Nimmons 100 A-10
Nimrod E-4
Noble Lake F-6
Nola E-3
Noland B-8
Norfork 484 B-5
Norman 423 F-3
Norphlet 822 H-5
North Crossett J-6
North Little Rock 60,433 E-5
Number Nine B-10
Nunley E-2

O
O'Donnell Bend C-10
O'Kean 201 B-8
Oak Forest E-8
Oak Grove 376 A-3
Oak Grove H-4
Oak Grove E-6
Oak Grove D-4
Oak Grove G-6
Oak Grove C-6
Oak Grove F-4
Oak Grove Heights 727 B-9
Oakhaven 54 G-3
Oakland A-5
Oark C-3
Oden 220 E-3
Ogden 214 H-2
Ogemaw H-4
Oil Trough 218 C-7
Okay G-2
Okolona 160 G-3
Ola 1,204 D-4
Old Alabam B-3
Old Jenny Lind D-2
Old Milo H-6
Old Union H-5
Olvey B-4
Omaha 165 A-4
Oneida F-8
Onia B-5
Onyx E-3
Oppelo 725 D-4
Osage B-3
Osceola 8,875 C-10
Otto D-6
Otwell C-8
Ouachita G-4
Overcup D-5
Owensville E-4
Oxford 642 B-6
Oxley C-5
Ozan 81 G-3
Ozark 3,525 C-2
Ozark Acres A-7
Ozone C-3

P
Palatka A-8
Palestine 741 E-8
Palmyra G-6
Pangburn 654 D-6
Pansy G-6
Paragould 22,017 B-9
Paraloma G-2
Paris 3,707 D-3
Parkdale 377 J-7
Parkers Chapel J-5
Parkin 1,602 D-9
Parks E-2
Parnell E-6
Paron E-5
Parthenon B-3
Pastoria F-6
Patmos 61 H-3
Patterson 467 D-7
Payneway C-9
Pea Ridge 2,346 A-2
Peach Orchard 195 B-9
Pearcy F-3
Pearson C-6
Peel A-4
Pelsor C-4
Pencil Bluff E-2
Penjur E-9
Perla 115 F-4
Perry 314 D-4
Perrytown 255 G-3
Perryville 1,458 D-4
Pettigrew C-3
Pettus E-6
Pettyview F-4
Pfeiffer C-7
Pickens G-7
Pickens D-6
Pickles Gap D-5
Piggott 3,894 A-9
Pike City F-3
Pindall 95 B-4
Pine Bluff 55,085 F-6
Pine City E-8
Pine Grove G-4
Pine Ridge E-2
Pine Tree D-8
Pinebergen F-6
Pineville 246 B-6
Piney D-3
Pinnacle E-5
Pisgah G-3
Pitts C-8
Plainview 755 D-3
Plainview D-6
Pleasant Grove C-6
Pleasant Hill G-3
Pleasant Plains 267 C-7
Pleasant Valley C-4
Pleasant Valley E-5
Plumerville 854 D-5
Pocahontas 6,518 B-8
Point Cedar F-3
Pollard 240 A-9
Ponca B-3
Pontoon D-4
Popular Grove E-8
Portia 483 B-8
Portland 552 H-7
Possum Grape C-7
Postelle E-8
Potter E-1
Pottsville 1,271 D-4
Poughkeepsie B-7
Powhatan 50 B-8
Poyen 272 F-5
Prairie Creek A-2
Prairie Grove 2,540 B-2
Prairie View D-3
Prattsville 282 F-5
Prescott 3,686 G-3
Preston Ferry E-7
Prim C-6
Princeton G-5
Process City G-1
Proctor D-9
Providence D-6
Provo G-2
Pyatt 253 B-4

Q
Quinn H-5
Quitman 714 D-5

R
Raggio E-9
Rag Town F-8
Ralph B-5
Ramsey Hill C-7
Ratcliff 191 D-2
Ratio F-8
Ravanna J-2
Ravenden 511 B-7
Ravenden Springs 137 A-7
Rea Valley B-5
Reader 82 G-4
Readland J-8
Rector 2,017 B-9
Redfield 1,157 F-6
Reed 275 G-7
Republican D-5
Reydell F-7
Reyno 484 A-8
Rhea B-1
Rich E-8
Richmond H-1
Rich Mountain E-1
Ridgeway A-4
Rison 1,271 G-5
Rivervale C-9
Rob Roy F-6
Rock Springs G-6
Rockhouse B-3
Rockport 792 F-4
Rocky E-1
Rocky Mound J-3
Roe 124 E-7
Rogers 38,829 A-2
Rohwer G-7
Roland E-5
Rolla F-4
Romance D-6
Rondo 237 E-8
Rosa C-10
Rose Bud 429 D-6
Roseland C-10
Rosie C-7
Ross Van-Ness J-7
Rosston 265 H-3
Round Pond D-9
Rover E-3
Rowell G-6
Royal F-4
Rudd B-3
Rudy 72 C-1
Rule B-3
Rupert C-5
Rushing C-5
Russell 228 D-7
Russellville 23,682 D-4
Rye G-6

S
Saddle A-7
Saffell B-7
Sage B-6
Saint Vincent D-4
Salado C-7
Salem 1,591 A-6
Salem D-6
Salem F-3
Salesville 437 B-5
Saltillo D-5
Salus C-3
Samples F-6
Sandtown B-7
Saratoga G-2
Sardis E-5
Savoy B-2
Scotland C-5
Scott E-6
Scott Valley E-8
Scottsville C-4
Scranton 222 D-3
Searcy 18,928 D-6
Seaton B-1
Seaton Dump E-7
Sedgwick 112 B-8
Sellers Store A-7
Selma G-7
Seyppel E-9
Shady Grove C-9
Shady Grove E-5
Shannon B-8
Shannon Hills 2,005 E-5
Sharum B-8
Shearerville D-9
Shell Lake D-9
Sheridan 3,872 F-5
Sherrill 126 F-6
Sherwood 21,511 E-6
Shirley 337 C-5
Shives H-8
Shoffner C-7
Shuler J-4
Sidney 275 B-7
Sidon D-6
Siloam Springs 10,843 B-1
Silver Hill B-4
Sims E-3
Simsboro D-9
Sitka B-7
Slaytonville D-1
Slovak E-7
Smackover 2,005 H-4
Smale E-8
Smithville J-2
Smithville 73 B-7
Snow B-4
Snow Lake G-8
Snowball B-4
Snyder H-7
Social Hill F-4
Solgohachia D-5
Sonora B-2
Soudan E-8
South Bend E-6
South Lead Hill 88 A-4
South Side C-7
Southside D-5
Sparkman 586 G-4
Spear Lake C-9
Spring Hill H-3
Spring Valley B-2
Springdale 45,798 B-2
Springfield D-5
Springhill D-5
Springtown 114 B-1
St Charles 261 F-8
St Francis 250 A-9
St James C-6
St Joe 85 B-4
St Paul 163 C-3
Stacy C-9
Stacy D-9
Stamps 2,131 H-3
Standard Umpstead H-5
Standford B-8
Staple G-7
Star City 2,471 G-6
Starks B-2
Staves G-5
Stephens 1,152 H-4
Stevens Creek D-7
Stewart C-9
Stokes A-8
Stonewall B-9
Story E-3
Strawberry 283 B-7
Strickler C-1
Strong 651 J-5
Sturkie A-6
Stuttgart 9,745 F-7
Subiaco 439 D-3
Success 180 A-8
Sugar Grove D-2
Sulphur City B-2
Sulphur Rock 421 C-7
Sulphur Springs 671 A-1
Sulphur Springs F-6
Summers B-1
Summit 586 B-5
Sunnydale C-7
Sunset 348 D-10
Supply A-8
Swain C-3
Swan Lake F-7
Sweden F-6
Sweet Home E-6
Swifton 871 C-8
Sylamore B-6

T
Tamo F-6
Tarry G-6
Taylor 566 J-3
Temple H-2
Texarkana 26,448 H-2
Thebes H-7
Thida C-7
Thola B-5
Thompson Grove E-9
Thornburg E-4
Thornton 517 G-5
Three Creeks J-4
Three Forks D-9
Tichnor F-7
Tillar 240 G-7
Tilly C-4
Tilton D-8
Timbo C-5
Tinsman 75 H-5
Tipp D-8
Tokio G-2
Tollette 324 G-2
Tollville E-7
Tomato B-10
Tomberlin F-6
Tontitown 942 B-2
Traskwood 548 F-5
Trenton F-8
Trumann 6,889 C-9
Tucker F-6
Tuckerman 1,757 C-8
Tulip G-5
Tull 358 F-5
Tumbling Shoals C-6
Tupelo 177 D-7
Turner F-8
Turrell 957 D-9
Twin Groves 276 D-5
Twist D-9
Tyronza 918 C-9

U
Ulm 205 E-7
Umpire F-2
Union B-6
Union Hill E-2
Uniontown C-1
Uno C-8
Urbana J-5
Urbanette A-3

V
Vaden G-4
Vail C-9
Valley Gin J-2
Valley Spgs 167 B-4
Van Buren 18,986 D-2
Vandervoort 120 F-1
Vanndale D-8
Varner G-7
Vaughn A-1
Velvet Ridge D-7
Vendor B-4
Vesta D-2
Vick H-6
Victoria 59 C-10
Vidette A-6
Village H-4
Vilonia 2,106 D-5
Vimy Ridge E-5
Vincent D-9
Viney Grove B-1
Vinity Corner D-6
Viola 381 A-6
Violet Hill B-6

W
Wabash F-8
Wabbaseka 323 F-6
Walcott B-8
Waldenburg 80 C-8
Waldo 1,594 H-3
Waldron 3,508 E-2
Walker D-6
Walker Creek J-3
Walkerville J-3
Wallace G-1
Walnut Corner E-8
Walnut Hill J-3
Walnut Ridge 4,925 B-8
Walnut Springs G-1
Waltreak D-3
War Eagle B-2
Ward 2,580 D-6
Warm Springs A-8
Warren 6,442 H-6
Washburn D-2
Washington 148 G-3
Washita E-3
Waterloo H-4
Watkins Corner F-8
Watson 288 G-7
Waveland D-3
Webb City C-2
Weber F-8
Wedington B-1
Weiner 760 C-8
Welcome J-3
Weldon 100 C-7
Welsh F-3
Wesley B-2
Wesson J-5
West Crossett J-6
West Fork 2,042 B-2
West Helena 8,689 F-8
West Memphis 27,666 D-9
West Point 164 D-7
West Ridge C-9
Western Grove 407 B-4
Wheatley 372 E-8
Wheeler B-2
Wheeling A-6
Whelen Spgs 84 G-4
Whisp B-9
Whistleville C-10
White J-6
White Hall 4,732 F-6
Whitehall C-8
Whiteville A-5
Whitmore D-9
Wickes 675 F-1
Wideman B-6
Widener 335 D-9
Wiederkehr Village 46 C-3
Wilburn C-6
Wild Cherry B-6
Williams Junction E-5
Williford 63 B-7
Willisville 188 H-3
Willow F-4
Wilmar 571 H-6
Wilmot 786 J-7
Wilson 939 C-10
Wilson D-4
Wilton 439 G-2
Winchester 191 G-7
Winfield E-2
Wing E-3
Winslow 399 C-2
Winthrop 186 G-1
Wirth A-7
Wiseman B-6
Witcherville D-2
Witter B-3
Witts Spring C-4
Wiville D-7
Wolf Bayou C-6
Woodberry H-5
Woodlawn E-6
Woodlawn G-6
Woodson E-5
Wooster D-5
Worden D-7
Wright F-6
Wrightsville 1,368 E-6
Wye E-5
Wynne 8,615 D-8

Y
"Y" City E-2
Yancopin G-7
Yarbro B-10
Yardelle B-4
Yellville 1,312 B-5
Yorktown G-6

Z
Zent D-8
Zinc 76 B-4
Zion B-6

INDEX OF COUNTIES

NAME POP. LOC.

Arkansas 20,749 F-7
Ashley 24,209 H-6
Baxter 38,386 A-5
Benton 153,406 A-1
Boone 33,948 A-4
Bradley 12,600 H-6
Calhoun 5,744 H-5
Carroll 25,357 A-3
Chicot 14,117 J-7
Clark 23,546 G-4
Clay 17,609 A-9
Cleburne 24,046 C-6
Cleveland 8,571 G-5
Columbia 25,603 J-4
Conway 20,336 D-5
Craighead 82,148 B-9
Crawford 53,247 C-1
Crittenden 50,866 D-9
Cross 19,526 D-9
Dallas 9,210 G-5
Desha 15,341 G-8
Drew 18,723 H-7
Faulkner 86,014 D-6
Franklin 17,771 C-2
Fulton 11,642 A-6
Garland 88,068 E-4
Grant 16,464 F-5
Greene 37,331 B-9
Hempstead 23,587 H-3
Hot Spring 30,353 F-4
Howard 14,300 F-2
Independence 34,233 C-1
Izard 13,249 B-6
Jackson 18,418 C-8
Jefferson 84,278 F-6
Johnson 22,781 C-3
Lafayette 8,559 H-3
Lawrence 17,774 B-8
Lee 12,580 E-9
Lincoln 14,492 G-7
Little River 13,628 H-2
Logan 22,486 D-3
Lonoke 52,828 E-6
Madison 14,243 B-3
Marion 16,140 B-5
Miller 40,443 H-2
Mississippi 51,979 B-10
Monroe 10,254 C-7
Montgomery 9,245 C-5
Nevada 9,955 G-3
Newton 8,608 B-3
Ouachita 28,790 G-4
Perry 10,209 D-4
Phillips 26,445 E-8
Pike 11,303 F-3
Poinsett 25,614 C-9
Polk 20,229 E-1
Pope 54,469 C-4
Prairie 9,539 D-7
Pulaski 361,474 E-6
Randolph 18,195 B-8
Saline 83,529 E-5
Scott 10,996 E-2
Searcy 8,261 C-5
Sebastian 115,071 D-2
Sevier 15,757 G-2
Sharp 17,119 A-7
St Francis 29,329 E-9
Stone 11,499 C-6
Union 45,629 J-5
Van Buren 16,192 C-5
Washington 157,715 B-2
White 67,165 D-7
Woodruff 8,741 D-8
Yell 21,139 E-3

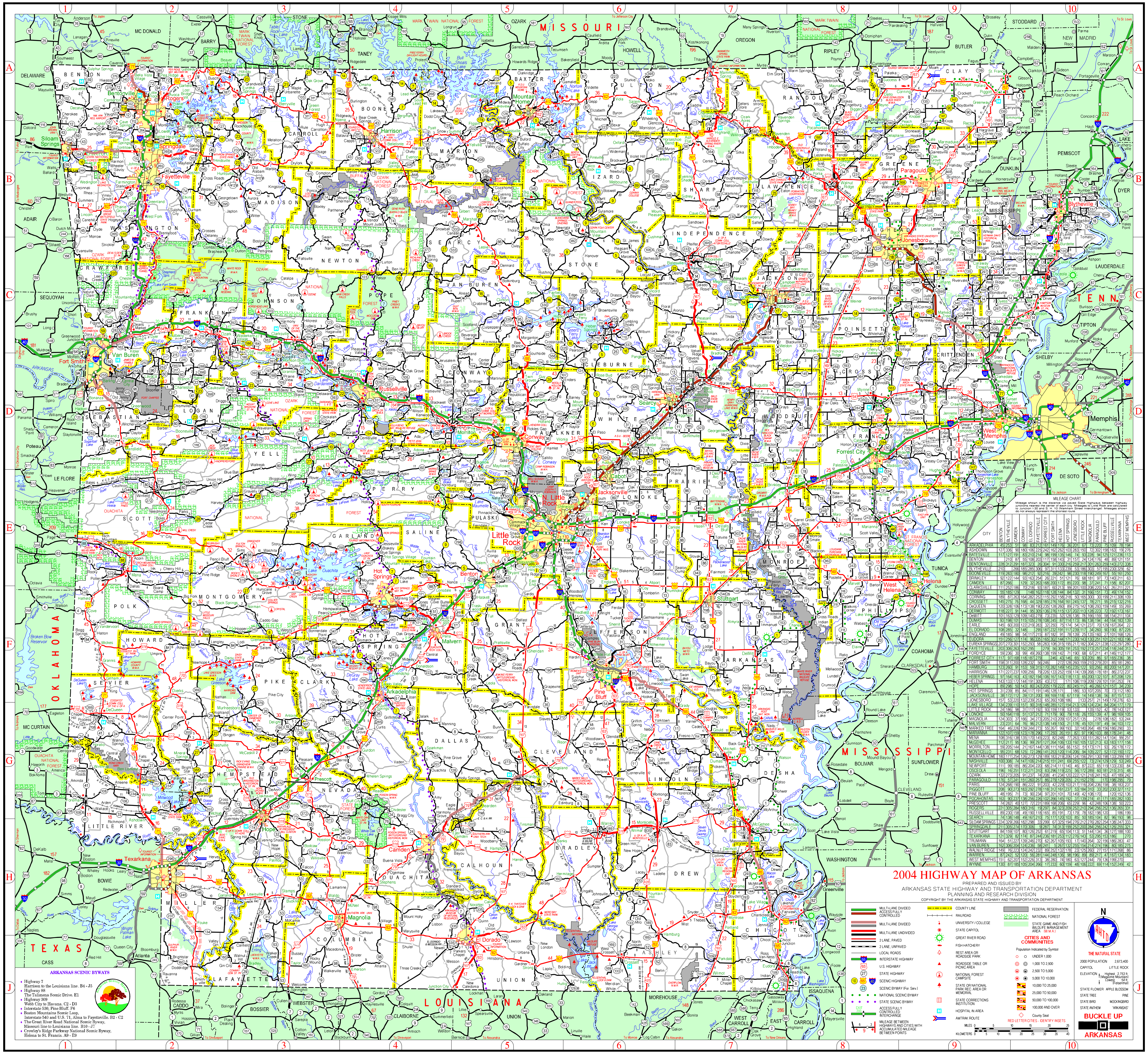

MILEAGE CHART

Mileage shown is the distance via paved State Highways between highway junctions nearest the center of each city. Mileages to Little Rock are calculated to Junction I-30 and S. H. 10 (Markham Street Interchange). Mileages shown do not always represent the shortest route.

CITY	BENTON	BLYTHEVILLE	CAMDEN	CONWAY	EL DORADO	FAYETTEVILLE	FORREST CITY	FORT SMITH	HELENA	HOT SPRINGS	JONESBORO	LITTLE ROCK	MAGNOLIA	PARAGOULD	PINE BLUFF	RUSSELLVILLE	TEXARKANA	WEST MEMPHIS
ARKADELPHIA	45	253	51	98	83	212	161	149	176	36	201	67	73	220	75	109	78	194
ASHDOWN	127	336	90	180	106	225	242	162	262	103	283	150	72	302	158	163	19	276
BATESVILLE	117	127	191	83	210	214	98	199	135	146	74	93	228	94	125	121	236	113
BENTON		210	87	55	108	203	117	158	143	31	157	24	124	176	48	89	121	151
BENTONVILLE	228	312	291	187	323	26	304	91	330	216	259	217	301	263	259	143	272	338
BLYTHEVILLE	210		266	185	285	306	97	311	133	239	53	186	303	57	195	230	329	62
BOONEVILLE	119	283	180	98	212	92	216	39	242	98	230	118	190	249	167	55	161	250
BRINKLEY	92	122	144	93	163	254	26	221	51	121	76	68	181	97	73	140	211	63
CAMDEN	87	266		129	32	263	168	200	172	85	220	98	37	241	71	158	82	207
CLARKSVILLE	111	252	186	70	218	93	187	60	213	99	201	100	208	220	142	26	211	221
CONWAY	55	185	129		148	162	118	128	144	84	132	31	166	151	73	49	174	152
CORNING	189	87	263	164	282	252	115	292	158	218	50	165	300	30	199	211	308	109
CROSSETT	145	275	76	168	44	329	185	276	164	161	245	137	78	271	95	215	132	216
DeQUEEN	120	328	106	173	138	190	235	128	260	89	275	142	108	293	159	149	55	269
DERMOTT	118	227	91	144	95	305	136	276	115	137	202	113	128	223	72	190	173	167
DeWITT	101	163	129	109	140	279	73	235	52	128	138	78	166	159	58	154	211	104
DUMAS	93	198	101	115	105	278	108	245	87	114	173	86	138	194	44	164	183	139
EARLE	145	60	200	122	219	283	32	250	75	174	54	121	237	70	129	167	264	22
EL DORADO	108	285	32	148		295	187	232	191	117	239	117	34	260	90	190	87	226
ENGLAND	49	185	98	54	117	215	87	182	91	78	139	25	135	160	27	101	168	126
EUDORA	151	256	127	174	96	335	165	302	144	171	230	143	130	251	101	221	183	196
EUREKA SPRINGS	207	270	301	152	293	58	283	108	315	195	217	182	304	221	238	122	297	280
FAYETTEVILLE	203	306	263	162	295		279	56	305	191	253	192	273	257	234	118	244	313
FORDYCE	59	236	30	99	49	260	138	199	142	71	190	68	67	211	41	146	112	177
FORREST CITY	117	97	168	118	187	279		246	43	146	65	93	205	86	97	165	236	38
FORT SMITH	158	311	200	128	232	56	246		272	128	260	159	210	279	201	85	181	280
HAMBURG	123	260	91	153	59	315	170	282	149	145	235	122	93	256	80	200	147	201
HARRISON	171	227	237	109	256	79	226	133	252	159	174	139	268	178	181	86	272	237
HEBER SPRINGS	97	164	163	43	182	194	106	167	143	118	113	65	200	132	107	87	208	129
HELENA	143	133	172	144	191	305	43	272		171	108	119	209	129	101	191	253	74
HOPE	89	298	50	143	80	242	205	179	222	80	245	112	46	266	121	157	34	239
HOT SPRINGS	31	239	85	84	117	191	146	128	171		186	53	107	205	70	73	112	180
JACKSONVILLE	38	172	112	39	131	200	99	169	118	67	119	14	149	138	56	87	157	133
JONESBORO	157	53	220	132	239	253	65	260	108	186		133	257	21	149	179	276	63
LAKE VILLAGE	134	239	110	157	90	318	148	285	127	154	213	126	124	234	84	204	177	179
LITTLE ROCK	24	186	98	31	117	192	93	159	119	53	133		135	152	42	78	143	127
LONOKE	50	164	118	51	137	212	71	179	90	79	118	26	155	139	47	98	169	105
MAGNOLIA	124	303	37	166	34	273	205	210	209	107	257	135		278	108	182	53	244
MALVERN	23	231	64	76	96	212	138	149	150	21	178	45	101	197	49	94	103	172
MARKED TREE	164	46	226	139	244	273	55	267	99	193	32	140	264	48	156	186	290	33
MARIANNA	122	107	159	123	178	296	17	250	26	151	87	99	196	103	88	170	231	48
MENA	108	316	138	135	170	145	223	82	248	77	263	130	151	282	147	104	99	257
McGEHEE	112	217	95	136	99	297	127	264	106	133	192	105	132	213	63	183	177	158
MORRILTON	59	205	144	21	167	144	138	111	164	66	152	51	173	171	93	26	178	172
MONTICELLO	95	231	68	125	72	286	141	253	120	114	206	94	105	227	52	172	169	172
MOUNTAIN HOME	180	177	254	126	273	129	189	183	219	206	124	156	291	130	198	133	299	187
NASHVILLE	100	308	74	147	106	214	215	151	241	69	255	122	73	274	129	129	53	249
NEWPORT	111	99	185	86	204	220	68	214	111	140	46	87	222	65	119	133	230	84
OSCEOLA	196	16	251	172	271	310	83	296	119	225	56	172	289	60	181	215	315	48
OZARK	132	273	205	91	237	74	208	41	234	120	222	121	218	241	163	47	189	242
PARAGOULD	176	57	241	151	260	257	86	279	129	205	21	152	278		170	198	295	79
PARIS	124	268	190	86	222	91	203	42	229	103	217	116	204	236	158	38	183	237
PIGGOTT	208	90	273	183	292	278	118	312	161	237	53	184	310	33	202	230	327	112
PINE BLUFF	48	195	71	73	90	234	97	201	101	70	149	42	108	170		120	152	136
POCAHONTAS	163	90	237	138	256	226	102	266	145	192	37	139	274	41	171	185	282	100
PRESCOTT	74	282	40	127	72	231	189	168	206	65	229	96	42	248	106	138	50	223
ROGERS	221	305	284	180	316	19	297	84	323	209	252	210	294	256	252	136	265	331
RUSSELLVILLE	89	230	158	49	190	118	165	85	191	73	179	78	182	198	120		186	199
SEARCY	74	138	148	49	167	210	75	177	120	103	85	50	185	104	82	96	193	98
SILOAM SPRINGS	224	329	266	182	298	33	299	67	325	194	276	212	276	282	254	138	247	333
SPRINGDALE	211	305	274	170	306	9	287	74	313	199	252	200	284	256	242	126	255	321
STUTTGART	84	159	107	80	126	252	61	219	65	104	113	51	144	134	36	127	188	100
TEXARKANA	121	329	82	174	87	244	236	181	253	112	276	143	53	295	153	186		270
TRUMANN	164	51	227	139	246	270	62	267	105	193	17	140	264	32	156	186	283	47
VAN BUREN	162	306	204	124	236	58	241	5	267	132	255	154	214	274	196	81	179	274
WALNUT RIDGE	149	76	223	124	242	232	89	252	132	178	23	125	260	27	157	171	268	86
WARREN	87	242	52	120	56	281	144	248	136	98	196	89	89	217	47	167	134	183
WEST MEMPHIS	151	62	207	152	226	313	38	280	74	180	63	127	244	79	136	199	270	
WYNNE	130	87	185	105	204	266	17	233	60	159	48	106	222	69	114	152	249	42

POSTAGE

Prepared and Issued for Free Distribution by
ARKANSAS STATE HIGHWAY AND TRANSPORTATION DEPARTMENT
P.O. BOX 2261, LITTLE ROCK, ARKANSAS 72203
www.ahtd.state.ar.us
www.arkansashighways.com

TO:

ARKANSAS STATE HIGHWAY COMMISSION

J. W. "Buddy" Benafield, Chairman
Mary P. "Prissy" Hickerson, Vice Chairman
Jonathan Barnett, Member
Carl S. Rosenbaum, Member
R. Madison Murphy, Member

Dan Flowers
Director of Highways and Transportation

COVER PHOTO: S.H. 66, Stone County

ARKANSAS STATE HIGHWAY MAP

2004

Governor Mike Huckabee

Dear Arkansas Travelers,

We don't call Arkansas the Natural State without a good reason. Arkansas can offer the kind of natural beauty you've been searching for whether you're canoeing in the Ozark Mountains, fishing in the Ouachita Mountains, hunting ducks in the Delta, bird watching in the pine woods of south Arkansas, hiking in the Arkansas River Valley, or taking a leisurely drive along Crowley's Ridge.

People are tired of long commutes and rush-hour gridlock. That's why our rural roads provide a welcome respite for so many Americans. Along those roads you'll find the finest system of state parks in the country. This also is the best State in the nation for fishing and hunting. We offer thousands of acres of beautiful lakes and hundreds of miles of unspoiled streams. Every part of our diverse State has something special to offer. You'll discover we've combined high technology and natural beauty to offer a unique quality of life.

The extensive network of highways shown on this map is maintained by the Arkansas State Highway and Transportation Department under the direction of the five-member Arkansas Highway Commission. Thanks to the overwhelming approval of a major bond issue by Arkansas voters in June 1999, we're in the middle of the largest highway construction and rehabilitation project in state history. You'll likely encounter construction zones during your travels. In a few years, though, we'll have the smoothest interstate highways in America.

Please drive carefully and enjoy yourself as you travel the Natural State.

A Special Welcome From the Arkansas State Highway Commission and the Director

Seated: Jonathan Barnett, Chairman J. W. "Buddy" Benafield, Vice Chairman Mary P. "Prissy" Hickerson
Standing: R. Madison Murphy, Director Dan Flowers, Carl S. Rosenbaum

The Arkansas Highway Commission invites you to explore scenic Arkansas with its variety of relaxing natural resources. Our State has pristine lakes and rivers, forests, fertile croplands and even a natural prairie. Highways provide scenic views - mountaintops to lush green valleys, rolling hills to the fertile delta - exposing the unparalleled beauty that is part of our heritage. Our forests, rivers and lakes are rich with wildlife and provide unlimited recreational opportunities.

As you travel our Interstate Highway System, you will notice improvements being made that are being financed with voter approved bonds. The bond proceeds are funding an extensive Interstate Rehabilitation Program. Repairs and reconstruction during the next few years will greatly improve our interstates, which are vital and integral parts of the nationwide Interstate Highway System.

To make exploring the Natural State as safe and pleasant as possible, we have initiated a public information program to assist you. Information about delays, lane closures and other travel conditions is provided on message boards located at construction sites, local radio stations and the Department's Internet Web site.

We ask that you observe posted speed limits, merging signs and no passing zones, leave additional room between vehicles, "watch out" for work crews in construction zones and above all be attentive and courteous. By working cooperatively, the Department will be able to improve Arkansas highways for your traveling safety and convenience. Please drive safely and visit us again.

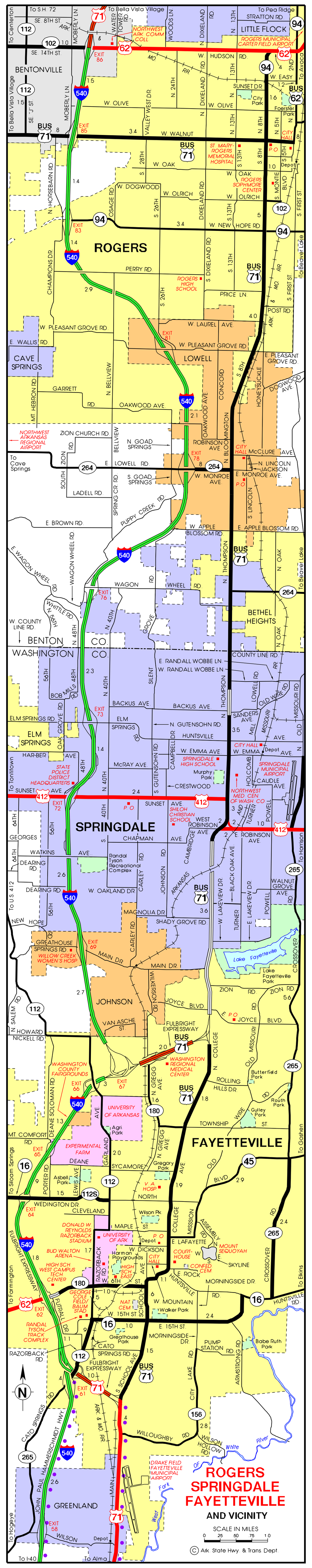

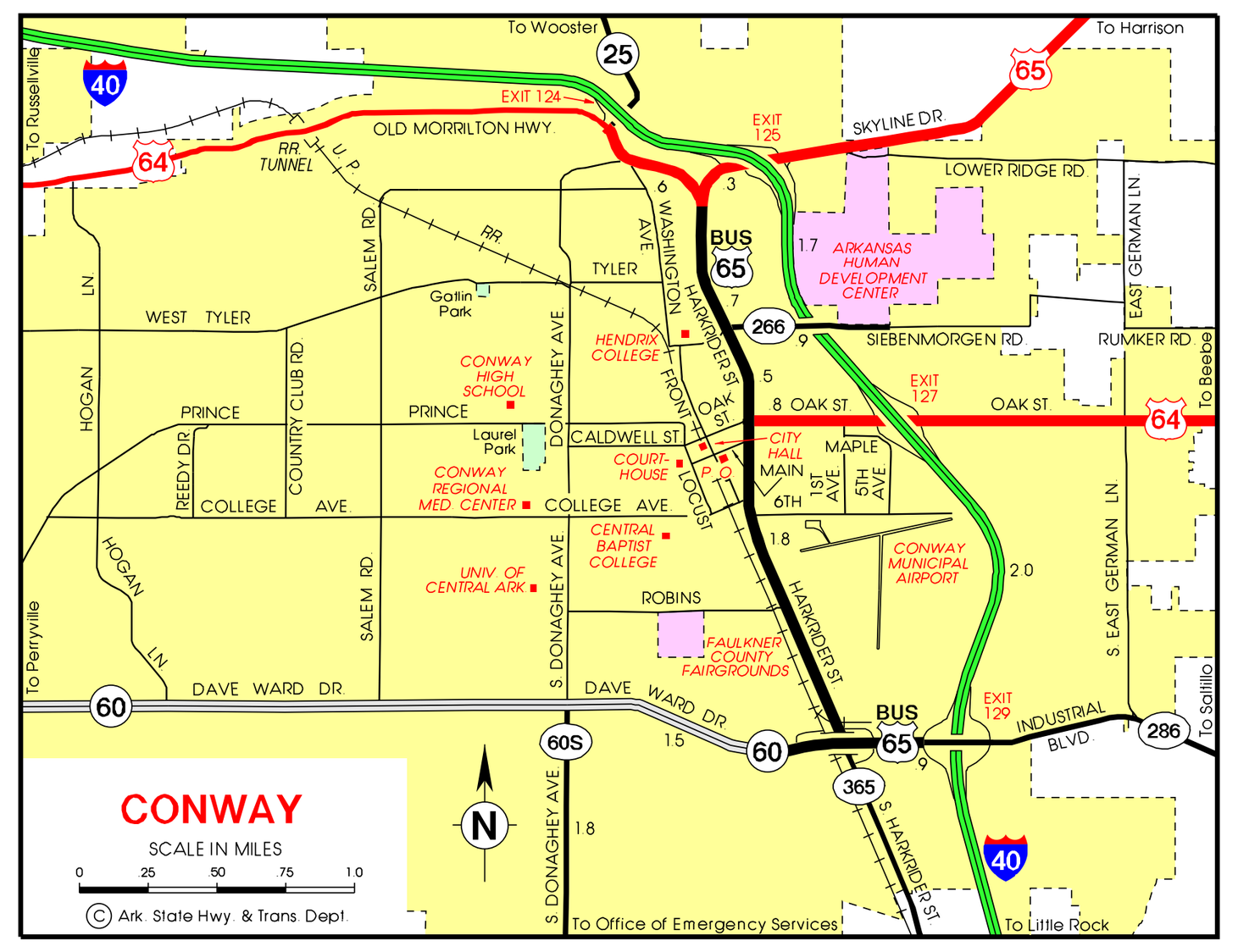


Fly-fishing on the Little Missouri River, Montgomery County.

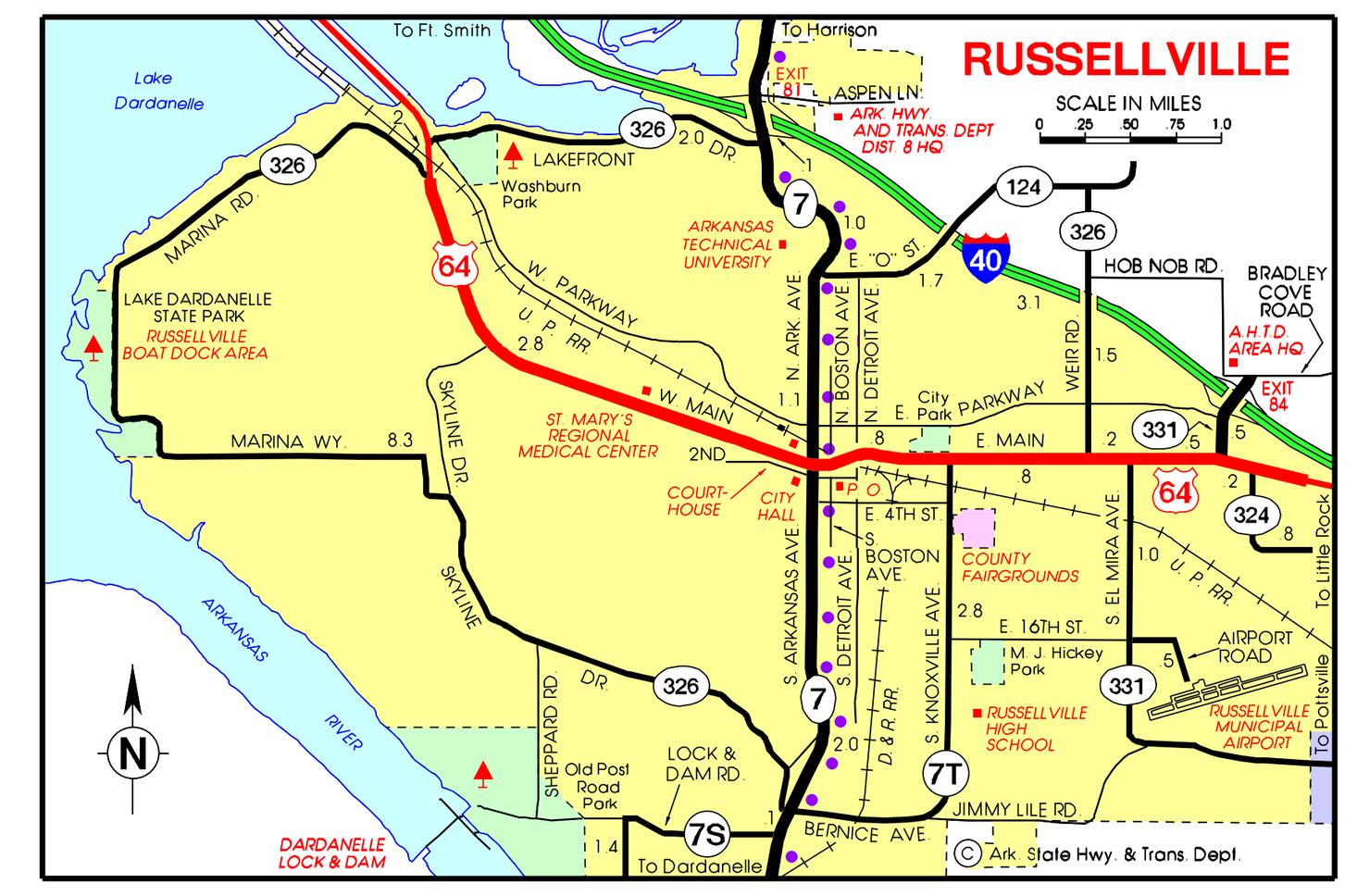


Blanchard Springs Caverns, Stone County.

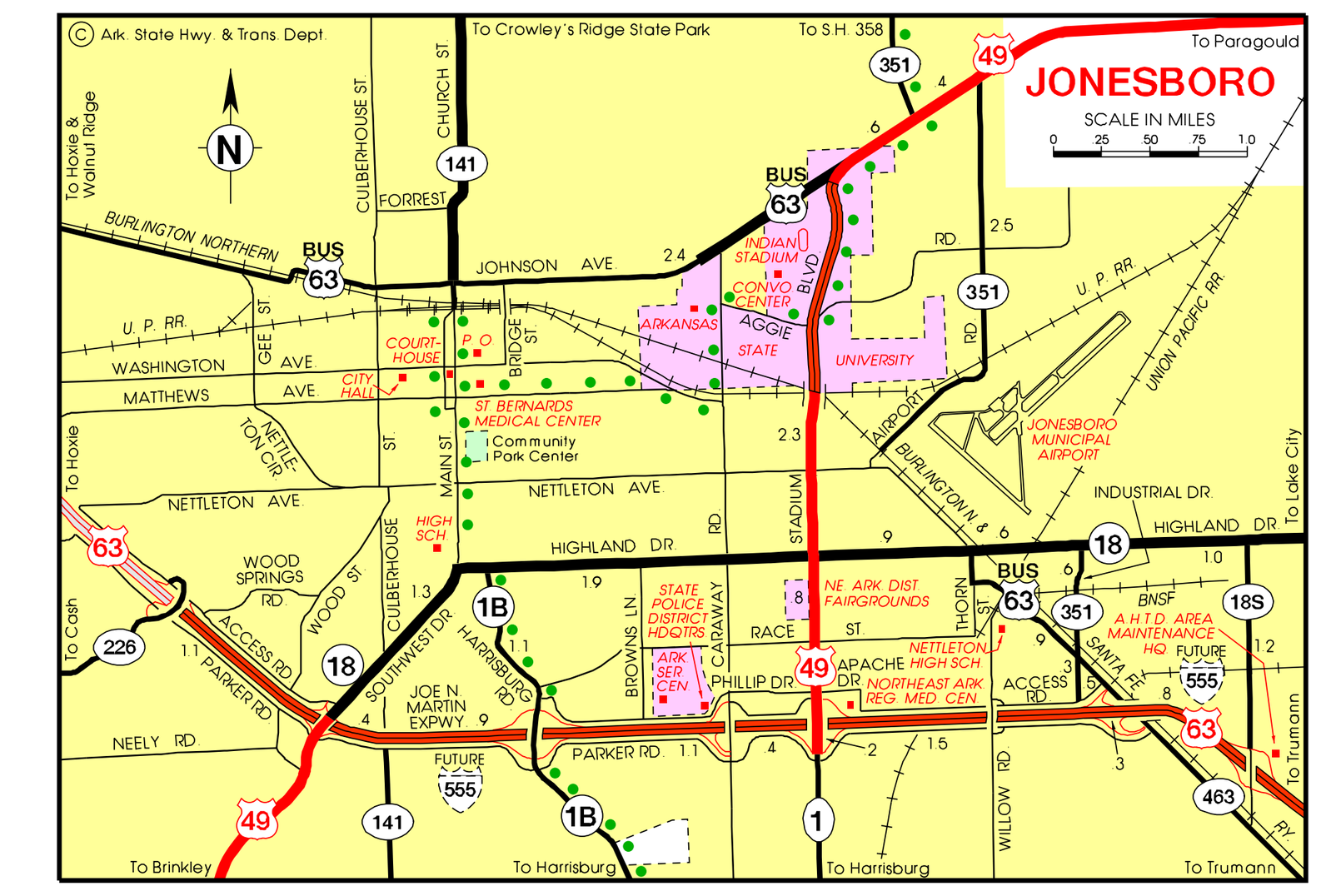

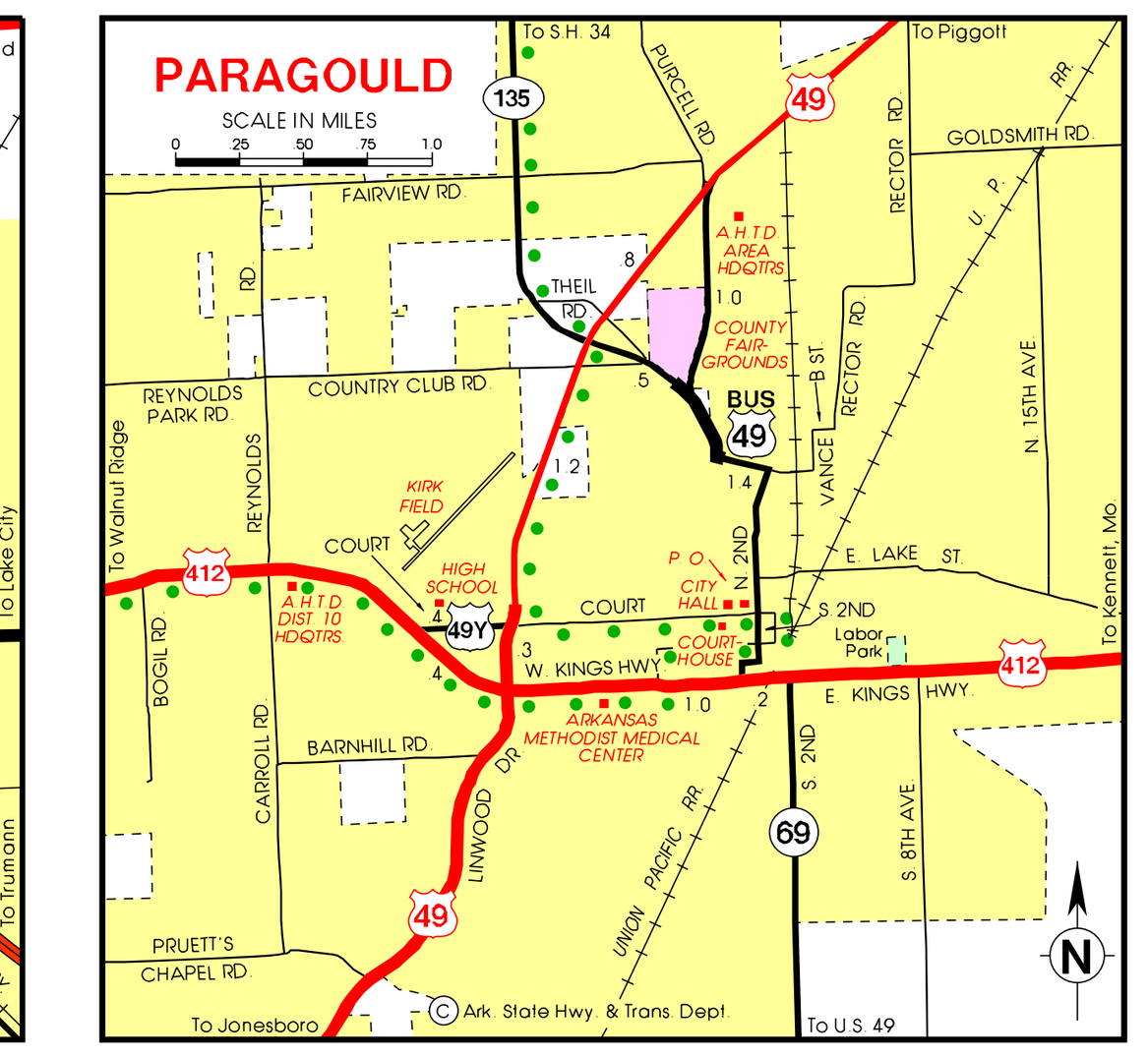

Obey the signs or pay the fine.

DO NOT PASS

MERGE NOW

Arkansas has now passed the peak of new construction activity under our 5-year Interstate Rehabilitation Program. Yet, motorists will continue to encounter many work zones across the State. Please remain alert and drive responsibly. Carefully follow all speed and merging instructions, or it could result in a citation with doubled fines in work zones. ♦ To enhance your safety during this construction period and every day, utilize the following free resources to raise your Interstate construction awareness:

♦ ***Pave The Way* Web Site** — Log on to *ArkansasInterstates.com* for construction and traffic details. Order materials online in the Resource Center to keep others informed. ♦ **Interstate Update** — Sign up at our Web site for a free e-mail or fax advisory with progress reports, current work zone locations and estimated travel times. ♦ **Highway Advisory Radio (HAR)** — Look for signs and tune in to posted AM frequencies for regularly updated work zone information. ♦ **Roadside Signage** — Enhance traffic flow and safety by merging left early and following all signs about construction ahead. ♦ **Motorist Assistance Patrol (MAP)** — These roving patrols try to solve car trouble and keep traffic moving through work zones. ♦ **Tourist Information Centers** — Stop by for assistance, including up-to-date information on lane closures.

Please use these resources and Think Ahead. Your patience and responsible driving behavior are greatly appreciated as we create safer and smoother Interstates for you.

Think Ahead

Pave the Way — Rebuilding Arkansas Interstates

Buffalo National River, Newton County.

Elk near Ponca, Newton County.

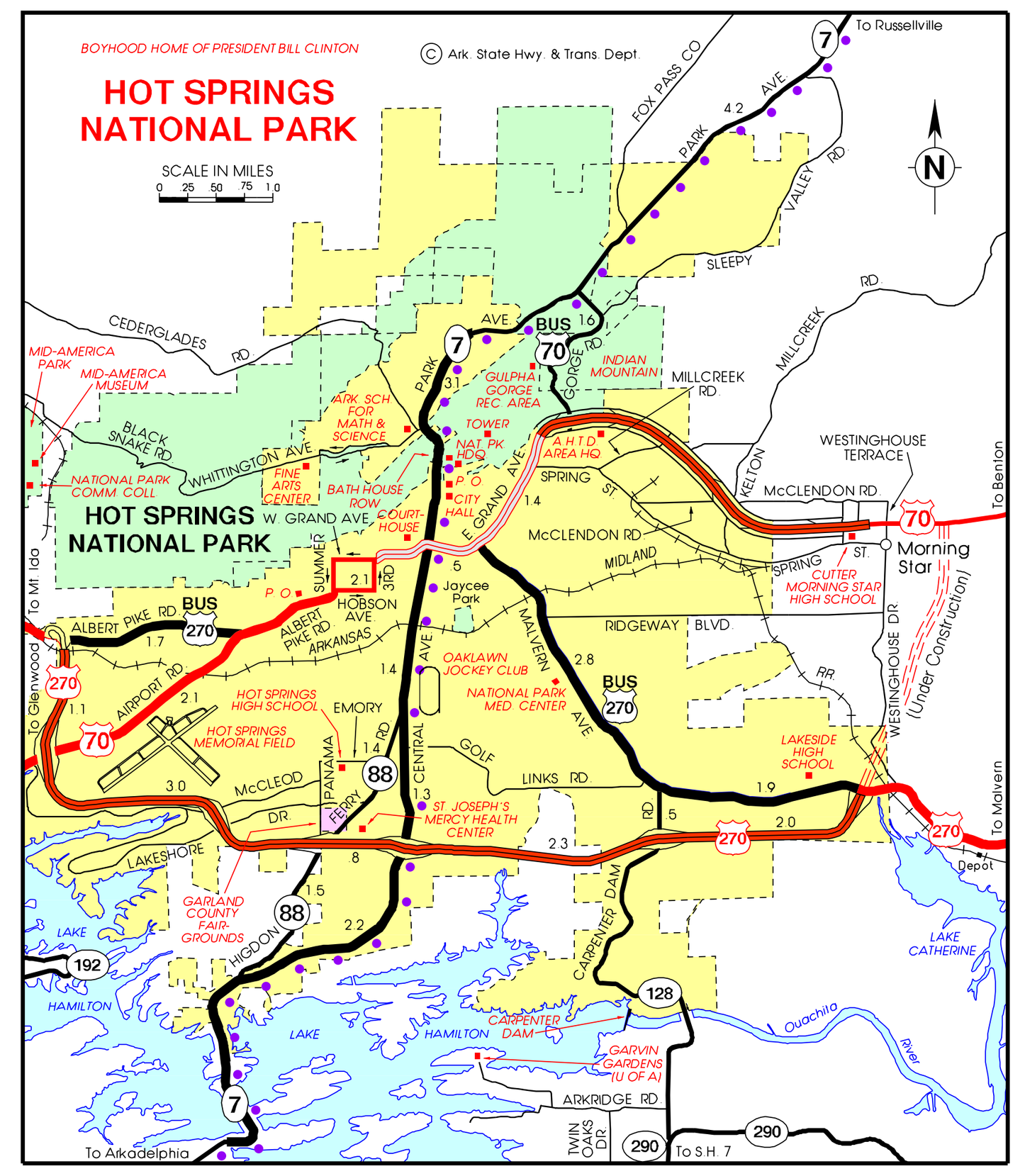

Crater of Diamonds State Park near Murfreesboro, Pike County


War Eagle Creek in War Eagle, Benton County

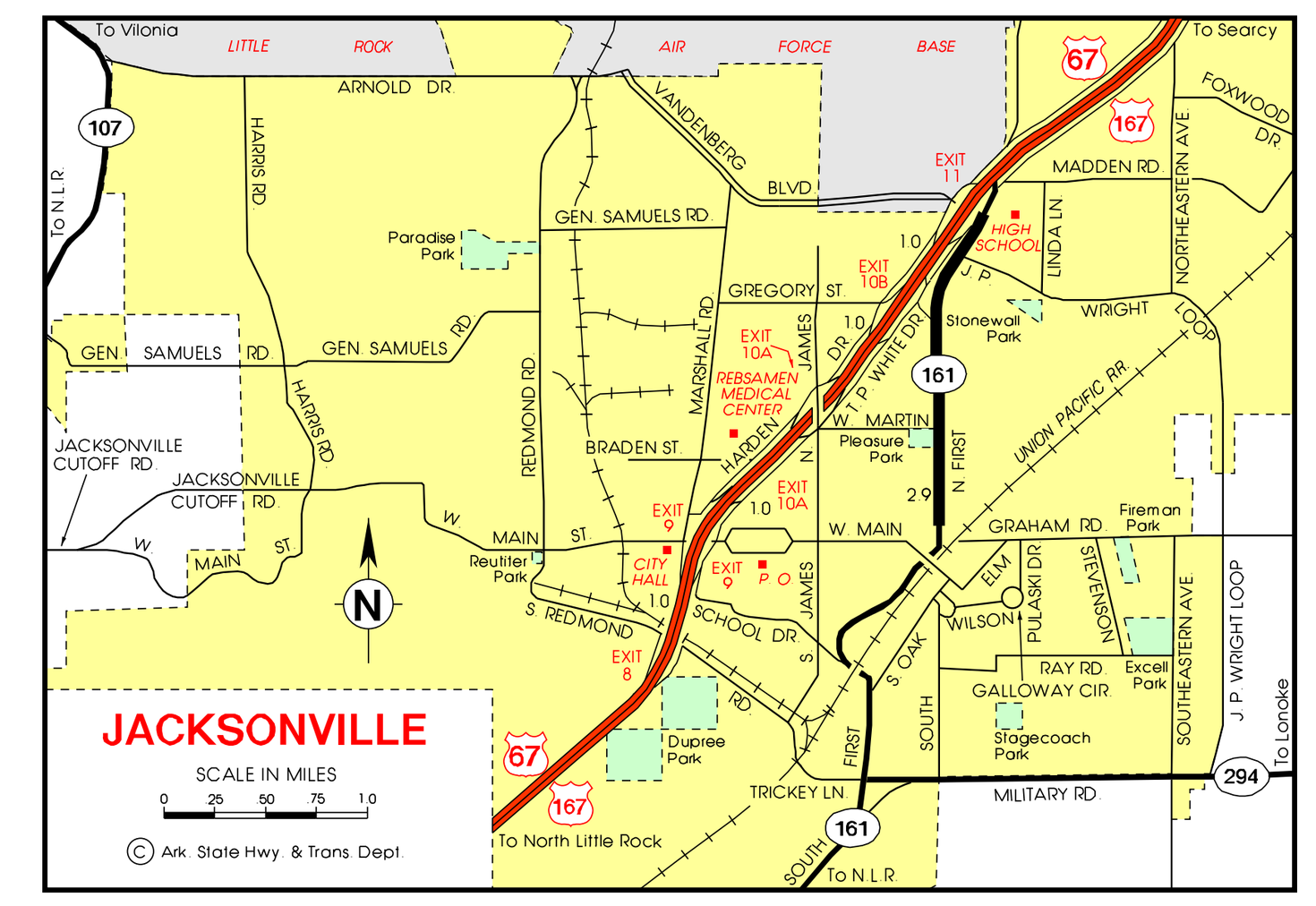

Wings Over the Prairie Festival and World Championship Duck Calling Contest in Stuttgart, Ark. Co.

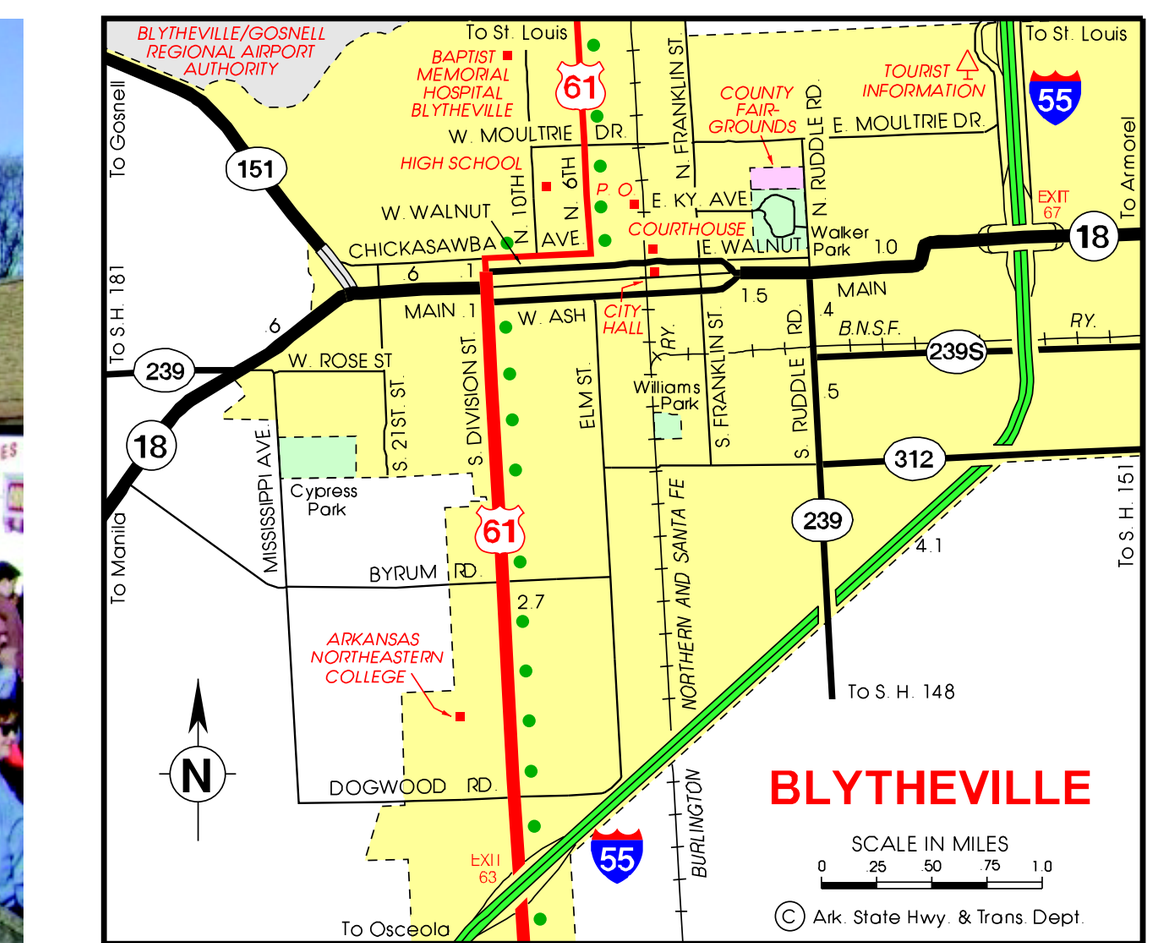

Amtrak Passenger Terminals

● Texarkana ● Arkadelphia ● Malvern
● Little Rock ● Walnut Ridge
1-800-872-7245 www.amtrak.com

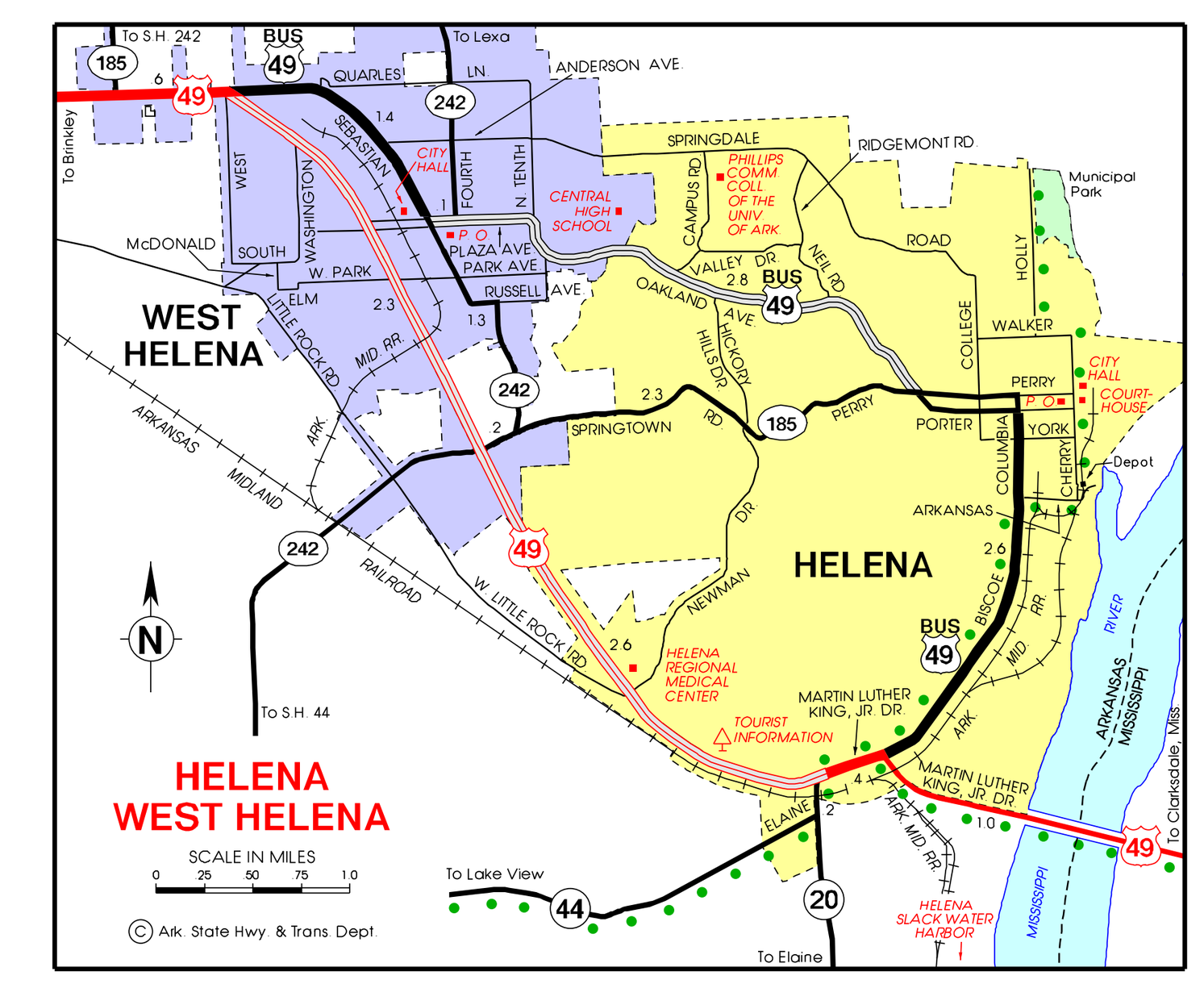

WEATHER RELATED ROAD CONDITIONS
(501) 569-2374 TOLL FREE: 1-800-245-1672

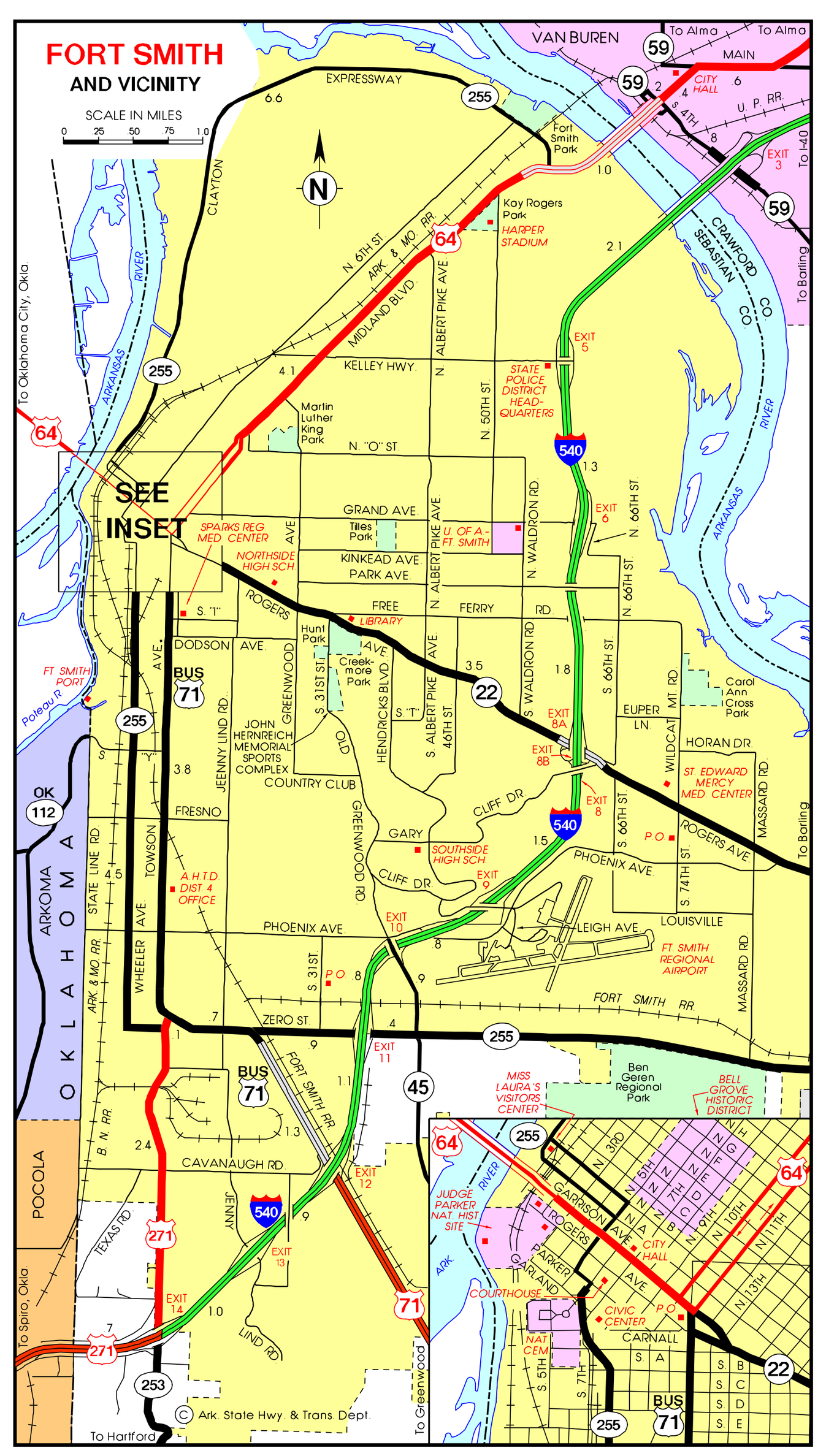

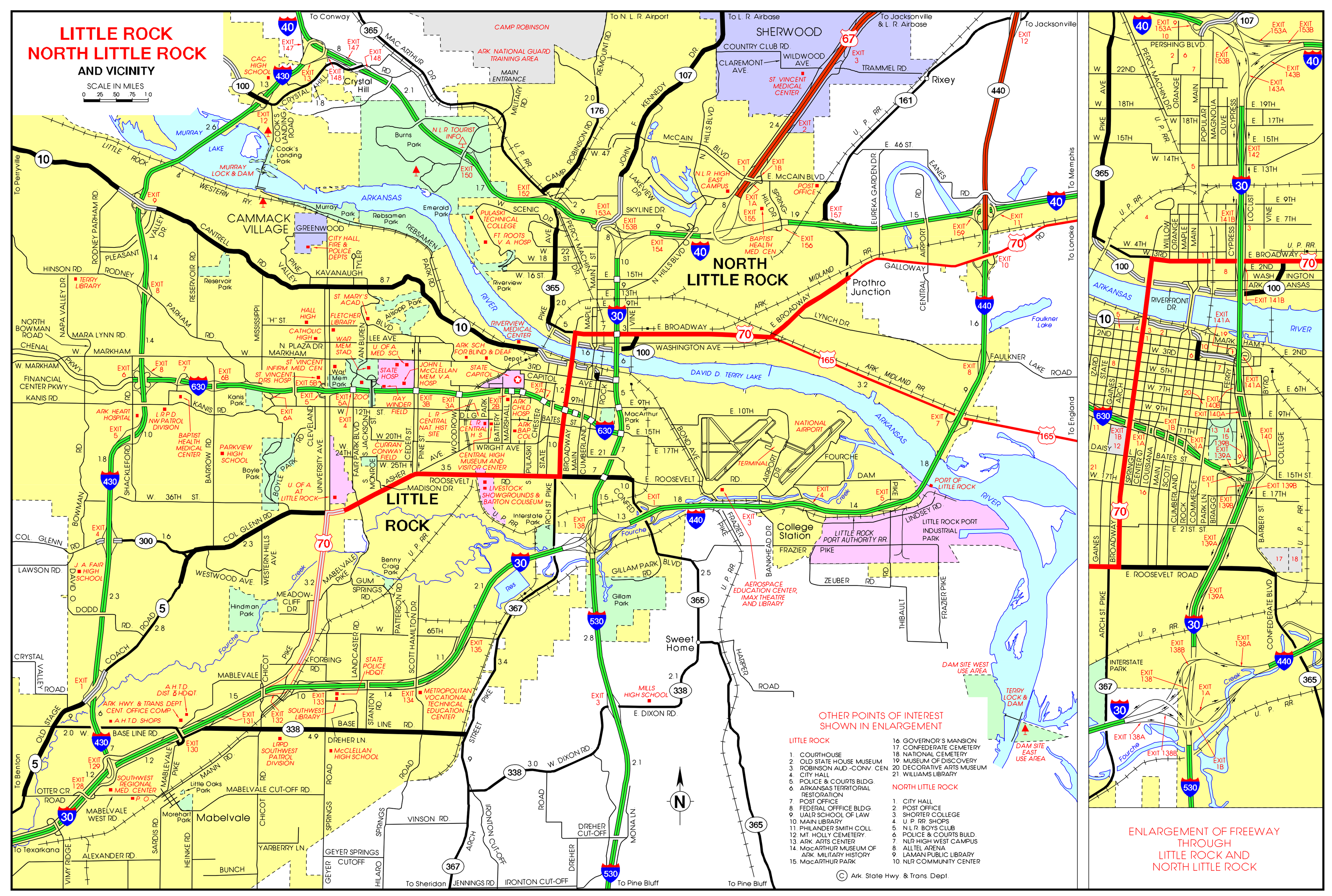

Local road bridge over South Sylamore Creek near Allison, Stone County.


Duck Hunting near Felsenthal, Union County.

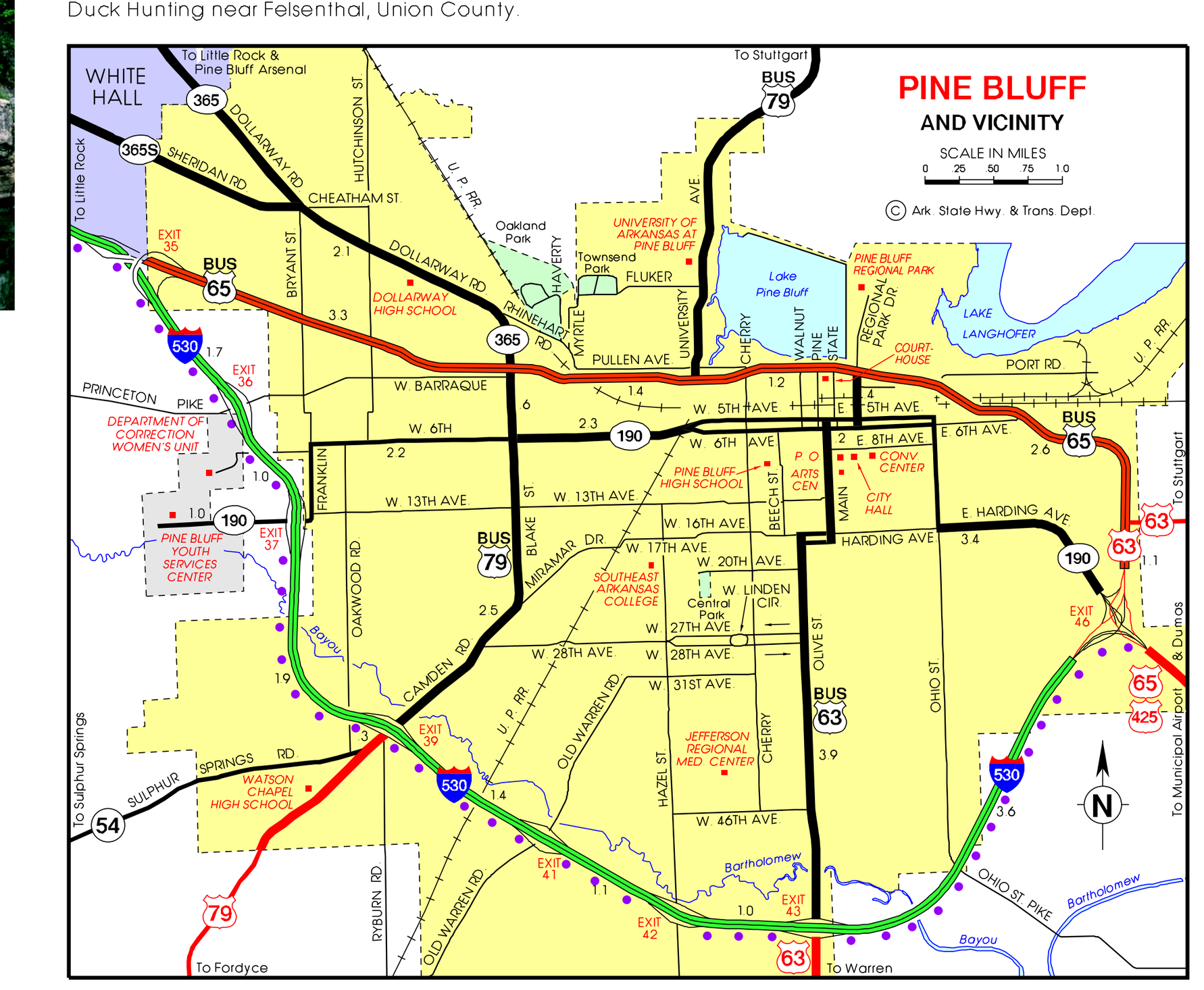

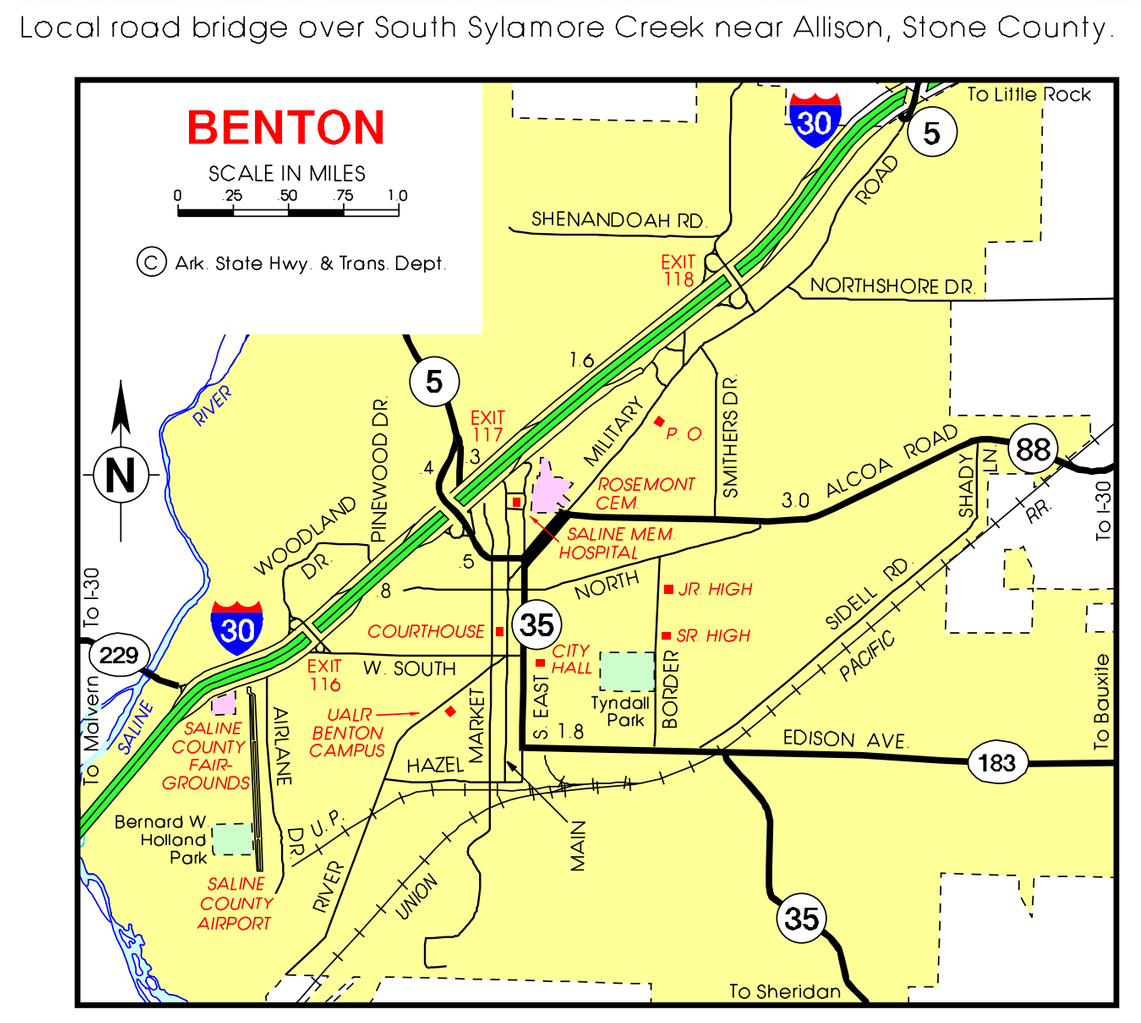

North Fork of White River - Norfork, Baxter County.

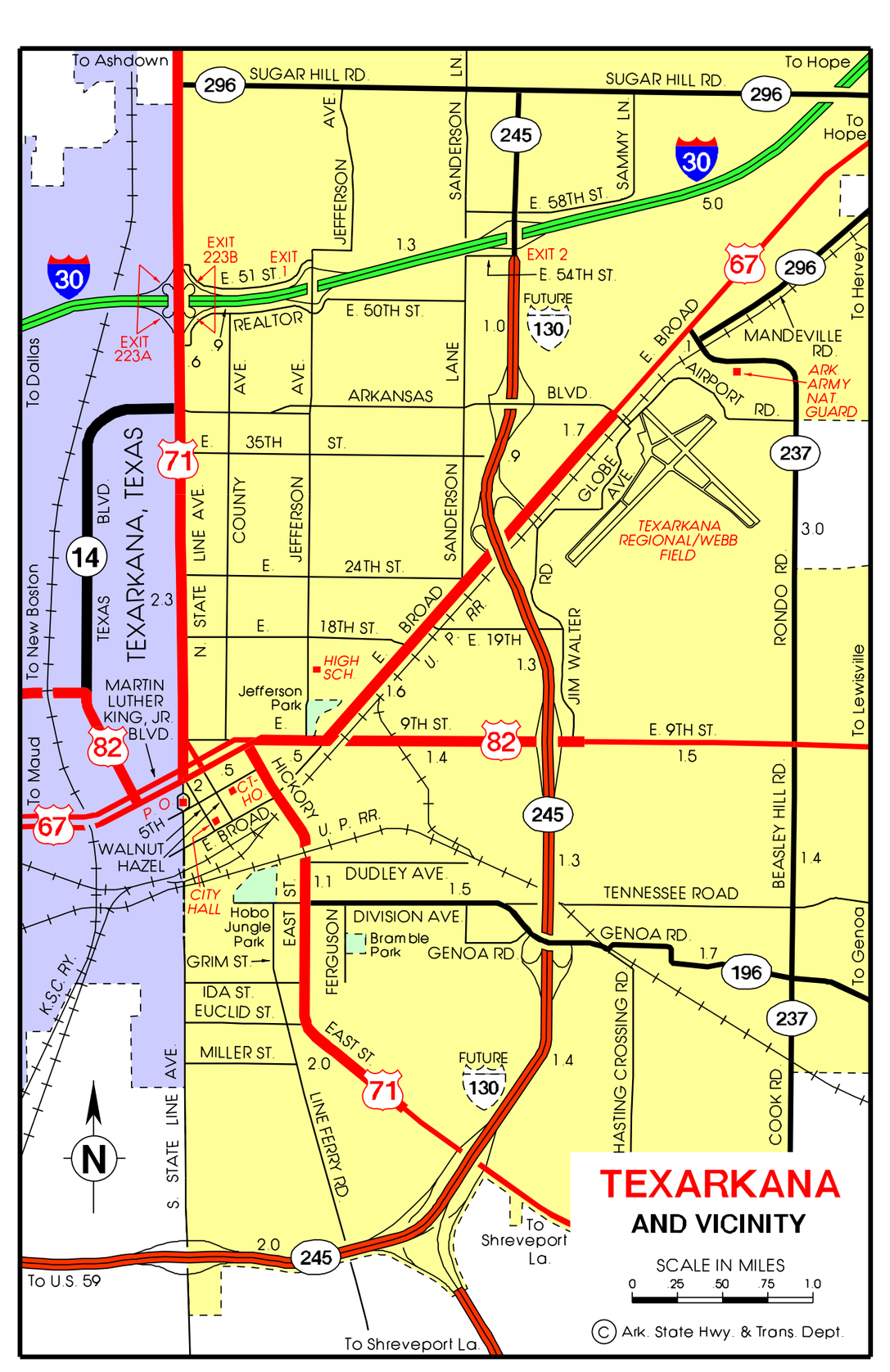

Pea Ridge National Military Park, Benton County.



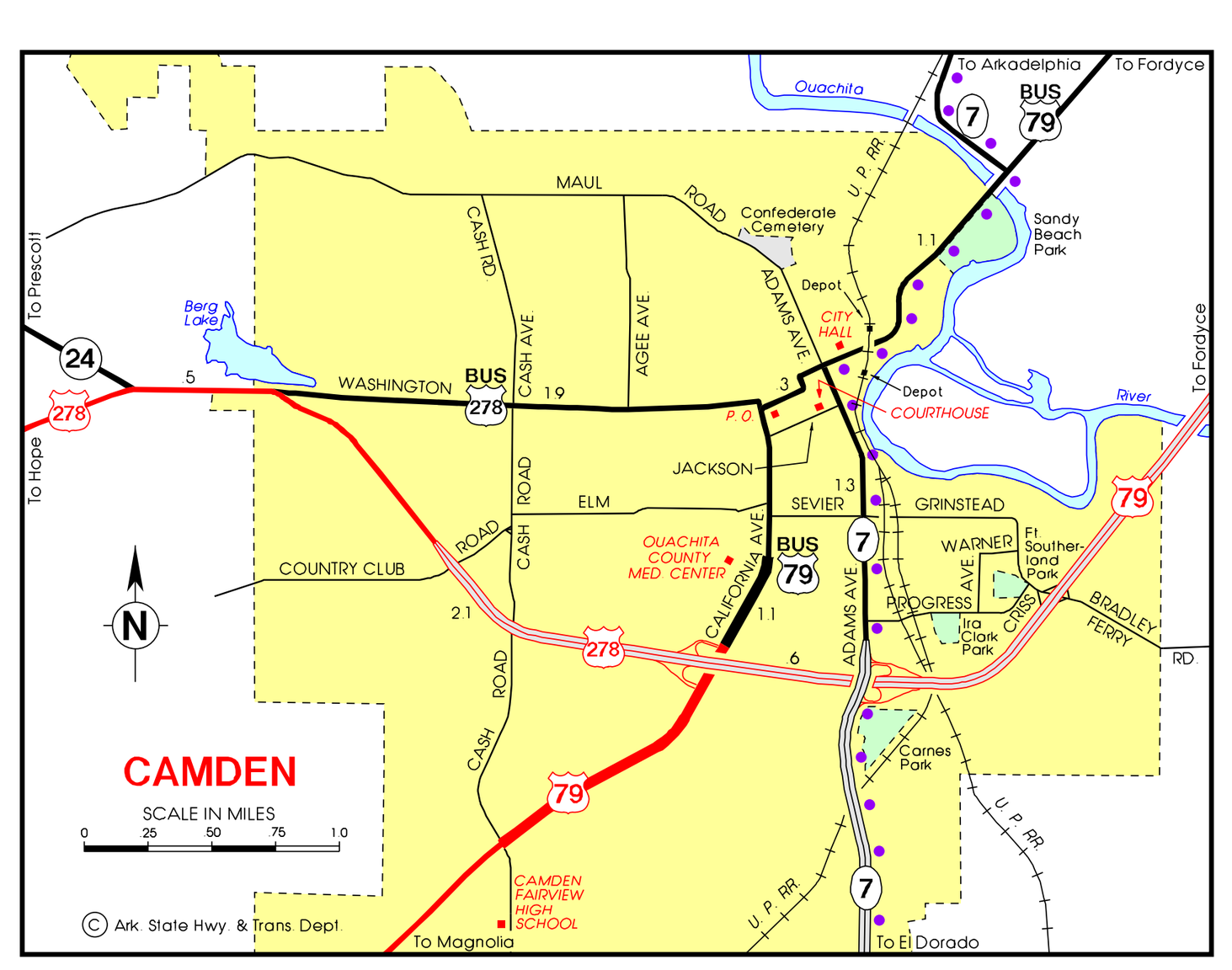

Little Rock skyline, Pulaski County.

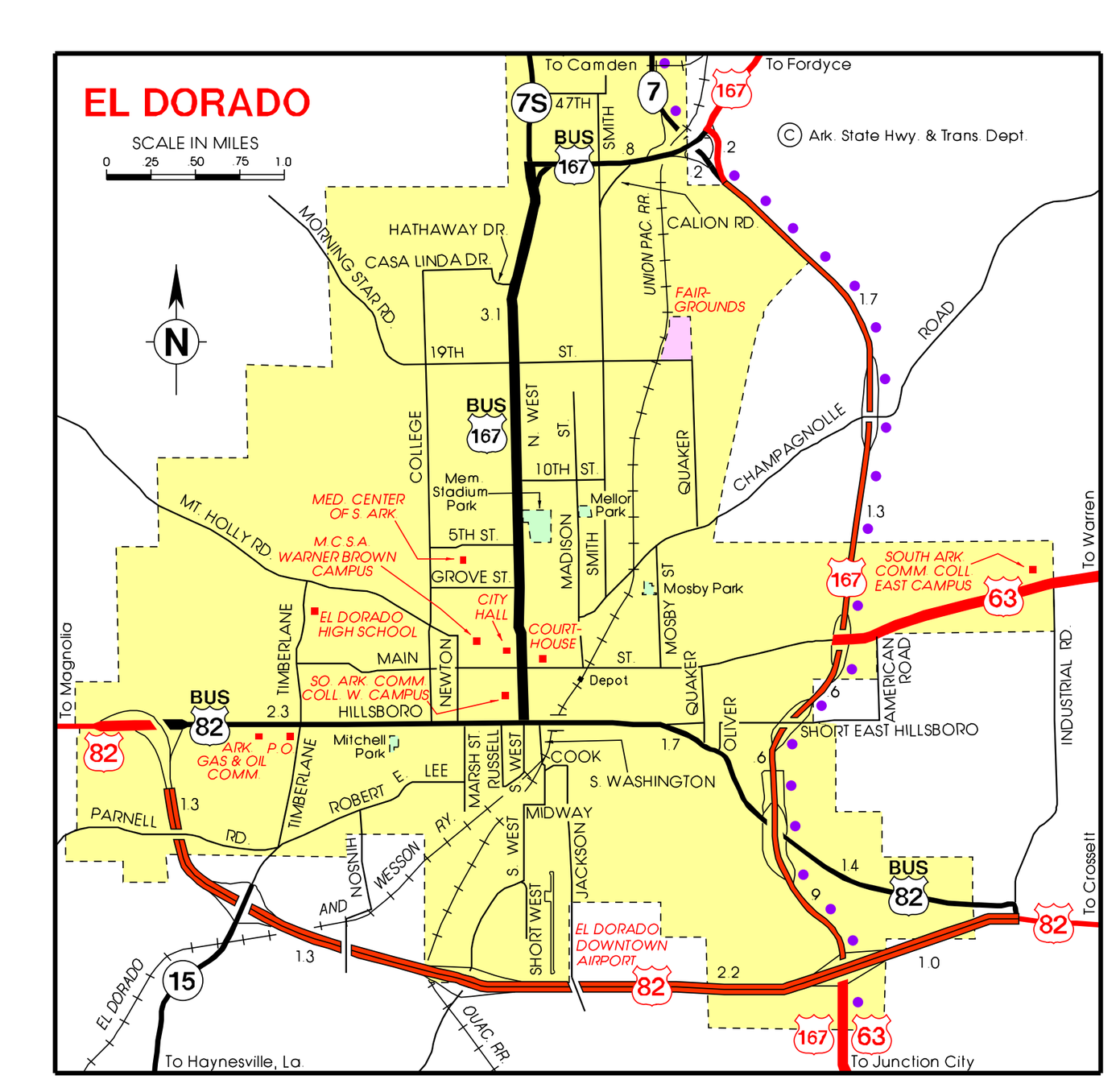

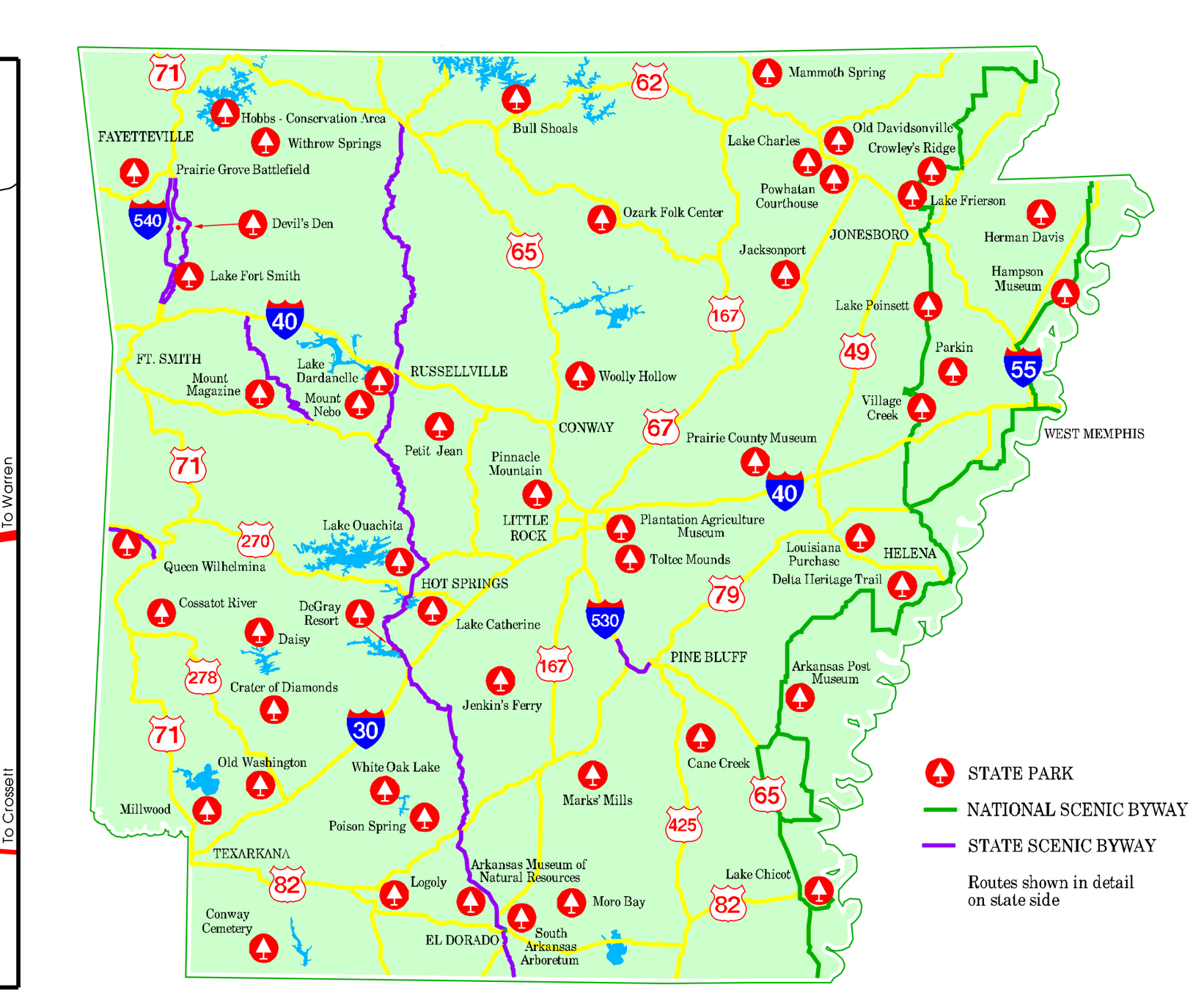

PUBLIC RECREATION AREAS

STATE PARKS AND HISTORIC MEMORIALS

NAME	Index	Cabins	Camping	Fishing	Launch Ramp	Lodge	Marina	Museum	Nature Trail	Park Store	Picnic Area	Restaurant	Restrooms	Snack Bar	Showers	Swimming	Historic Site
Ark. Mus. of Natural Res	H-5							●			●		●				
Arkansas Post Museum	G-7							●					●				
Hobbs-Conservation Area	A-2								●				●			●	
Bull Shoals	A-5		●	●	●		●		●	●	●		●		●		
Cane Creek	G-6		●	●	●				●		●		●		●		
Conway Cemetery (Mon.)	J-3																●
Cossatot River	F-2			●					●		●		●			●	
Crater of Diamonds	G-3		●					●	●		●	●	●		●		
Crowley's Ridge	B-8	●	●	●	●				●		●		●	●	●	●	
Daisy	F-3		●	●	●				●		●		●		●	●	
DeGray (Tennis & Golf)	F-4		●	●	●	●	●		●	●	●	●	●	●	●	●	
Delta Heritage Trail	E-8								●								
Devil's Den	C-2	●	●	●				●	●	●	●	●	●	●	●	●	
Hampson Museum	C-10							●			●		●				
Herman Davis Monument	B-9																
Jacksonport	B-7		●	●	●			●	●		●		●		●	●	●
Jenkins' Ferry Monument	F-5			●							●					●	●
Lake Catherine	F-4	●	●	●	●		●	●	●	●	●		●	●	●	●	
Lake Charles	B-7		●	●	●		●		●		●		●		●	●	
Lake Chicot	H-8	●	●	●	●		●	●	●	●	●		●		●	●	
Lake Dardanelle	D-3		●	●	●		●		●		●		●		●	●	
Lake Fort Smith (Closed)	C-1																
Lake Frierson	B-8		●	●	●				●		●		●				
Lake Ouachita	E-4	●	●	●	●		●	●	●	●	●		●		●	●	
Lake Poinsett	C-9		●	●	●				●		●		●		●		
Logoly	H-4			●				●	●		●		●		●		
Louisiana Purchase Mon.	E-8								●								●
Mammoth Spring	A-7			●				●	●		●		●				●
Marks' Mills Monument	G-5										●						●
Millwood	G-2		●	●	●		●		●	●	●		●		●	●	
Moro Bay	H-5		●	●	●		●		●	●	●		●	●	●	●	
Mount Magazine	D-3		●					●	●		●		●				
Mount Nebo (Tennis)	D-3	●	●						●	●	●		●		●	●	●
Old Davidsonville	B-8		●	●	●				●		●		●		●		●
Old Washington	G-3							●		●	●	●	●				●
Ozark Folk Center	B-6					●			●		●	●	●	●		●	
Parkin	D-9			●				●	●		●		●				●
Petit Jean (Tennis)	D-4	●	●	●	●	●		●	●	●	●	●	●	●	●	●	●
Pinnacle Mountain	E-5			●	●			●	●		●		●				
Plantation Agri. Museum	E-6							●					●				
Poison Springs Monument	H-4								●		●						●
Powhatan Courthouse	B-8							●			●		●				●
Prairie County Museum	D-7							●					●				
Prairie Grove	B-2							●	●		●		●				●
Queen Wilhelmina	E-1		●			●		●	●	●	●	●	●	●			
So. Ark. Arboretum	J-5								●		●		●				
Toltec Mounds	E-6							●			●		●				●
Village Creek (Tennis)	D-8	●	●	●	●			●	●	●	●		●		●	●	
White Oak Lake	G-4		●	●	●				●	●	●		●		●		
Withrow Springs (Tennis)	B-3		●	●					●		●		●	●	●	●	
Woolly Hollow	D-5		●	●	●				●		●		●	●	●	●	

NATIONAL PARK SITES

NAME	Index	Cabins	Camping	Fishing	Launch Ramp	Lodge	Marina	Museum	Nature Trail	Park Store	Picnic Area	Restaurant	Restrooms	Snack Bar	Showers	Swimming	Historic Site
Arkansas Post Nat'l. Mon.	G-7							●	●		●		●				●
Buffalo National River	B-5	●	●	●					●		●	●	●		●	●	
Central High Nat'l. Hist. Site	E-5							●					●				●
Hot Springs National Park	F-4		●	●	●		●	●	●		●		●			●	●
Pea Ridge Nat'l. Mil. Pk.	A-2							●	●		●		●				●
Fort Smith Nat'l. Hist. Site	C-1							●					●				●

NATIONAL FOREST RECREATION AREAS

NAME	Index	Cabins	Camping	Fishing	Launch Ramp	Lodge	Marina	Museum	Nature Trail	Park Store	Picnic Area	Restaurant	Restrooms	Snack Bar	Showers	Swimming	Historic Site
Albert Pike	F-2		●	●					●				●		●	●	
Alum Cove	B-4								●		●		●				
Bard Springs	F-2		●	●					●		●		●			●	
Barkshed	B-5		●	●					●		●		●				
Bayou Bluff	C-4		●	●							●		●				
Bear Creek Lake	E-8		●	●	●				●		●		●		●	●	
Big Brushy	E-2		●	●					●		●		●				
Blanchard Springs	B-6		●	●					●		●		●		●	●	
Brock Creek	C-4		●	●									●				
Charlton	E-3		●						●		●		●		●	●	
Collier Springs	F-3										●		●				
Cove Lake	D-3		●	●	●				●		●		●		●	●	
Crystal	F-3		●						●		●		●			●	
Dragover	E-3		●	●	●				●		●		●			●	
Fairview	C-4		●						●				●				
Fourche Mtn.	E-3		●						●		●		●				
Fulton Beach	E-3		●	●	●				●		●		●			●	
Gap Creek	F-3										●		●				
Gunner Pool	B-6		●	●					●				●				
Haw Creek Falls	C-3		●	●					●				●				
Hickory Nut Mtn.	E-3		●								●		●				
Horsehead Lake	C-3		●	●	●				●		●		●		●	●	
Iron Springs	E-4		●						●		●		●				
Jack Creek	D-2		●	●					●		●		●			●	
Knoppers Ford	D-2		●				●				●		●			●	
Lake Sylvia	E-4		●	●					●		●		●		●	●	
Lake Wedington	B-1	●	●	●	●				●		●		●		●	●	
Little Missouri Falls	F-2			●					●		●						
Little Pines	E-2		●	●	●				●				●		●	●	
Long Pool	C-4		●	●					●		●		●			●	
Magazine Mtn.	D-3		●						●		●		●				
Mill Creek	E-2		●	●					●				●			●	
Ozone	C-3		●										●				
Redding	C-3		●	●					●				●		●		
Richland Creek	C-4		●	●					●				●			●	
Rich Mountain	E-1										●		●				
River Bluff	E-3		●	●	●				●		●		●			●	
Rocky Shoals	E-3		●	●	●				●		●		●			●	
Rotary Ann	C-4										●		●				
Shady Lake	F-2		●	●	●				●		●		●		●	●	
Shores Lake	C-2		●	●	●						●		●		●	●	
South Fourche	E-4		●	●							●		●				
Spring Lake	D-3		●	●	●				●		●		●		●	●	
Storm Creek Lake	E-9		●	●	●						●		●		●	●	
White Rock	C-2	●	●						●		●		●				
Wolf Pen	C-3		●	●							●		●				

CORPS OF ENGINEERS PROJECTS - PARKS

NAME	Index	Cabins	Camping	Fishing	Launch Ramp	Lodge	Marina	Museum	Nature Trail	Park Store	Picnic Area	Restaurant	Restrooms	Snack Bar	Showers	Swimming	Historic Site
Arkansas River	D-5		●	●	●		●		●		●		●		●		
Beaver Lake	A-2		●	●	●		●		●		●		●	●	●	●	
Blue Mountain Lake	D-3		●	●	●				●		●		●			●	
Bull Shoals Lake	A-5		●	●	●		●		●		●		●	●	●	●	
DeGray Lake	F-4		●	●	●	●	●	●	●	●	●	●	●	●	●	●	
DeQueen Lake	F-1		●	●	●				●		●		●			●	
Dierks Lake	F-2		●	●	●				●		●		●			●	
Gillham Lake	F-2		●	●	●				●		●		●			●	
Greers Ferry Lake	C-6		●	●	●		●	●	●	●	●		●		●	●	
Lake Chicot	H-7		●	●	●						●		●		●	●	
Lake Dardanelle	D-4		●	●	●		●		●		●	●	●		●	●	
Lake Greeson	F-2		●	●	●		●		●	●	●	●	●		●	●	
Lake Ouachita	E-3	●	●	●	●	●	●		●	●	●	●	●	●	●	●	
Millwood Lake	G-2		●	●	●		●		●		●		●		●	●	
Nimrod Lake	E-4		●	●	●				●		●		●			●	
Norfork Lake	A-5		●	●	●		●		●		●		●	●	●	●	
Ouachita River	H-4		●	●	●						●		●				
Ozark Lake	C-2		●	●	●				●		●		●		●		
Table Rock Lake	A-3		●	●	●		●		●		●		●	●	●	●	

www.arkansasstateparks.com