LEGEND

EXISTING RIGHT-OF-WAY
PROPOSED RIGHT-OF-WAY & C/A
PROPOSED TEMPORARY CONSTRUCTION EASEMENT
PROPOSED CONSTRUCTION LIMITS

SCALE: 1" = 100'

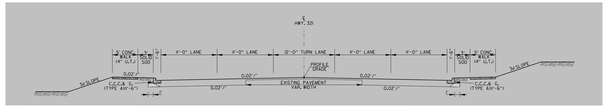


PRELIMINARY DESIGN
JOB 100657
I-555 - HWY. 49
(COMMERCE DR. EXTENSION) (JONESBORO) (S)
CRAIGHEAD COUNTY
ROUTE 18 SECTION 4S

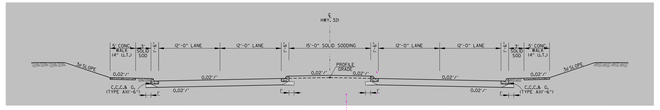


LEGEND

EXISTING RIGHT-OF-WAY
PROPOSED RIGHT-OF-WAY & C/A
PROPOSED TEMPORARY CONSTRUCTION EASEMENT
PROPOSED CONSTRUCTION LIMITS

SCALE: 1" = 100'

# PRELIMINARY DESIGN
# JOB 100657
# I-555 - HWY. 49
# (COMMERCE DR. EXTENSION) (JONESBORO) (S)
# CRAIGHEAD COUNTY
# ROUTE 18 SECTION 4S

LEGEND

- EXISTING RIGHT-OF-WAY
- PROPOSED RIGHT-OF-WAY & C/A
- PROPOSED TEMPORARY CONSTRUCTION EASEMENT
- PROPOSED CONSTRUCTION LIMITS

SCALE: 1" = 100'

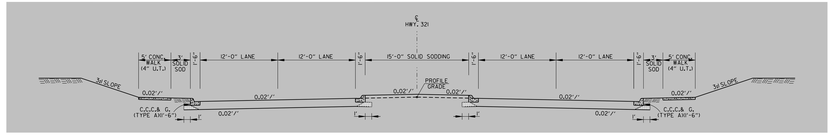


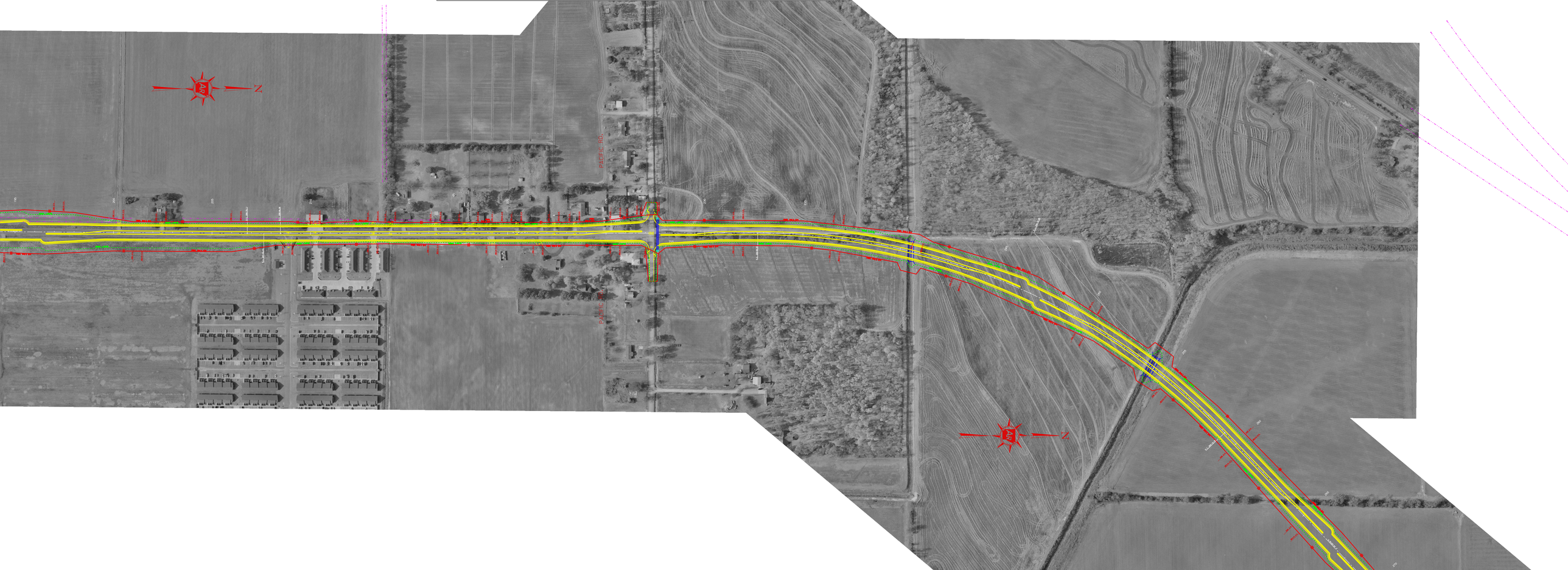

# PRELIMINARY DESIGN
# JOB 100657
# I-555 - HWY. 49
# (COMMERCE DR. EXTENSION) (JONESBORO) (S)
# CRAIGHEAD COUNTY
# ROUTE 18 SECTION 4S







## LEGEND

- EXISTING RIGHT-OF-WAY
- PROPOSED RIGHT-OF-WAY & C/A
- PROPOSED TEMPORARY CONSTRUCTION EASEMENT
- PROPOSED CONSTRUCTION LIMITS
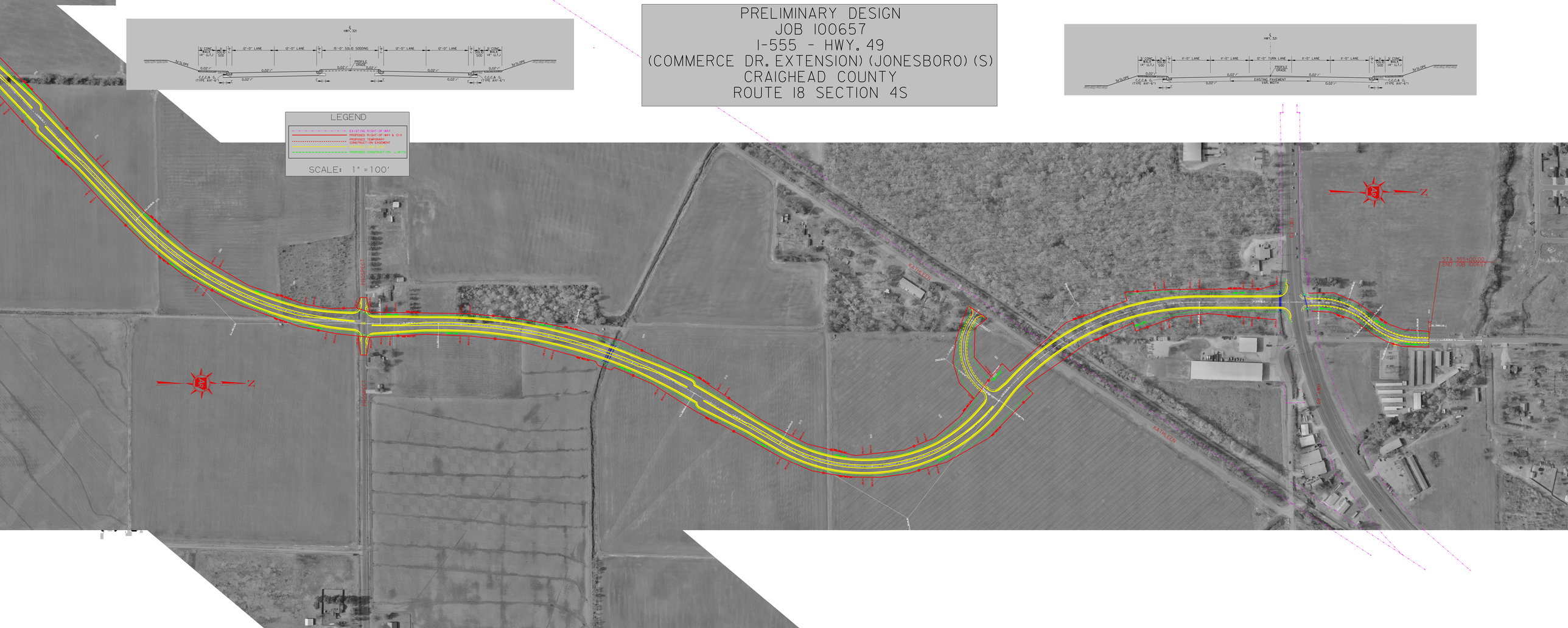
SCALE: 1" = 100'