

Federal Fiscal Years
2019-2022

STIP

**DRAFT
STATEWIDE
TRANSPORTATION
IMPROVEMENT
PROGRAM**



ARKANSAS DEPARTMENT OF TRANSPORTATION

Presented by the Arkansas State Highway Commission
In compliance with Title 23 U.S.C. § 135

June 18, 2018



Statewide Transportation Improvement Program

2019-2022
Federal Fiscal Years

www.ardot.gov

Table of Contents

INTRODUCTION	I
FINANCIAL SUMMARY REPORT	X
GLOSSARY OF TERMS, ABBREVIATIONS, & ACRONYMS	XII
INFORMATION ON FEDERAL FUNDING	XVIII
INFORMATION ON GENERIC PROJECTS	XXI
PROJECTS	
State Projects by Route	1
Local Projects	
Central Arkansas Regional Transportation Study Area	40
Northwest Arkansas Regional Transportation Study Area	42
West Memphis-Marion Area Transportation Study	44
Statewide Generic Projects by FFY	46
Transit Projects by FFY	58
State & Local Projects by District & Job Number	82
State & Local Projects by County & Route	121
APPENDIX A: PAVEMENT PRESERVATION PROJECTS BY ROUTE	160
APPENDIX B: MAPS BY DISTRICT	171

INTRODUCTION

This Statewide Transportation Improvement Program (STIP) for Federal Fiscal Years 2019 through 2022 has been prepared by the Arkansas State Highway Commission in response to 23 U.S.C. 135 - Statewide Planning, as continued by the Fixing America's Surface Transportation (FAST) Act.

Authorization for the listed projects may be requested for any phase of development (i.e., preliminary engineering, right of way, utilities, or construction) during Fiscal Years 2019 through 2022. Authorization for pre-construction phases may be requested in advance of the year a project is scheduled for construction to assure the project can be advertised and let to contract as scheduled in this STIP.

Performance Management

In accordance with 23 CFR 450.218, the State shall develop a STIP for all areas of the State. A STIP shall include, to the maximum extent practicable, a discussion of the anticipated effect of the STIP toward achieving the performance targets identified by the State in the statewide transportation plan or other state performance-based plan(s), linking investment priorities to those performance targets.

Below is a description of each of the performance areas and the anticipated effect of the STIP toward achieving the performance targets.

Safety

Arkansas has adopted an ultimate vision of Toward Zero Deaths (TZD) since 2013. With this vision, the Strategic Highway Safety Plan (SHSP) was developed that integrates the four "E's" – engineering, education, enforcement, and emergency services. It is a performance-based, data-driven, comprehensive plan that establishes statewide goals, objectives, and strategies to address safety in Arkansas. This vision and strategy is consistent with the TZD National Strategy on Highway Safety sponsored by the Federal Highway Administration (FHWA), the National Highway Traffic Safety Administration (NHTSA), the American Association of State Highway and Transportation Officials (AASHTO), and the Governor's Highway Safety Association (GHSA).

The latest SHSP was developed in 2017, which identified five critical emphasis areas ranging from driver behavior, special and vulnerable road users to infrastructure and operational improvements. Performance goals can be found in the [SHSP](#) for the following performance measures.

Federally mandated performance measures are:

- Number of fatalities
- Fatality rate
- Number of serious injuries
- Serious injury rate
- Number of non-motorized fatalities and serious injuries

In addition, the Department develops annual performance targets to support the SHSP goals in accordance with 23 U.S.C. 150. The targets are developed in coordination with the Arkansas State Police – Highway Safety Office, Metropolitan Planning Organizations (MPOs), and other stakeholders. They are submitted to FHWA in the Highway Safety Improvement Program (HSIP) report by August 31 each year.

Relevant primary emphasis areas under Infrastructure and Operational Improvements include roadway departure, intersections, work zones, railroad crossings as well as incident management and data collection and analysis. Safety projects included in the STIP were identified to address the critical and primary emphasis areas in support of the SHSP performance goals. They were identified through a data-driven process, and are in conformance with the HSIP requirements. The data-driven process includes:

- Evaluation of the safety performance of an area
- Identification of appropriate countermeasures that would address one or more SHSP primary emphasis areas
- Determination of benefits vs. cost

These projects are intended to have a positive effect on the State's highway safety performance and moving toward achieving the performance goals identified in the SHSP. The evaluation of safety effectiveness for these projects is conducted annually through the annual HSIP report.

Transit

The Department is in the process of developing the Arkansas Statewide Transit Asset Management Plan for all rural transit agencies around the state. A similar transit asset management framework is being used to develop the urban transit asset management plans with the exception of Rock Region Metro (RRM). Due to the rail component of its system, RRM is classified as a Tier 1 transit provider who is also in the process of developing its transit asset management plan. The transit asset management plans will assist agencies in identifying rolling stock, equipment, and facility needs based on the identified performance targets.

Federally mandated performance measure is:

- Useful Life Benchmark

Infrastructure Condition

The Department currently manages the 12th largest State Highway System in the country. In order to maintain the system, the Department has developed the Transportation Asset Management Plan (TAMP) compliant with 23 CFR 515 with the goal of maintaining the system in the best possible condition for the given amount of funding available. The TAMP is risk-based and it describes the inventory and condition of the highways and bridges located on the National Highway System (NHS) in Arkansas. It also describes how the Department is managing these assets using transportation asset management principles. Utilizing the life-cycle planning information, the TAMP assists the Department in identifying the right projects at the right times to reduce the overall cost of our assets while maintaining a safe and efficient system.

Federally mandated performance measures are:

- Percent of Interstate pavements in Good condition
- Percent of Interstate pavements in Poor condition
- Percent of non-Interstate NHS pavements in Good condition
- Percent of non-Interstate NHS pavements in Poor condition
- Percent of NHS bridges by deck area classified as Good condition
- Percent of NHS bridges by deck area classified as Poor condition

System Reliability and CMAQ

System reliability on the Interstate and non-Interstate NHS is assessed using FHWA's National Performance Management Research Data Set (NPMRDS) for travel time reliability and freight movement. Travel time reliability is defined as the ratio of the longer travel time (80th percentile) to a normal travel time (50th percentile). Roadway segments that have a travel time reliability greater than 1.5 are considered unreliable. Freight reliability is based on the truck travel time reliability index that is defined as the 95th percentile truck travel time divided by the 50th percentile truck travel time.

Federally mandated performance measures are:

- Percent of person-miles traveled on the Interstate that are reliable
- Percent of person-miles traveled on the non-Interstate NHS that are reliable
- Truck travel time reliability on the Interstate System
- Annual hours of peak hour excessive delay per capita (only applicable in the WMATS)
- Percent non-single occupancy vehicle travel (only applicable in the WMATS)
- On-Road Mobile Source Emission (only applicable in the WMATS)

Metropolitan Planning Organizations (MPO)

With respect to urban areas greater than 50,000 in population, projects listed in the Transportation Improvement Programs (TIPs) that have been developed by the various MPOs are hereby included as part of the overall Federal-aid Highway Program and Federal-Aid Transit Program. For additional information on projects located within a MPO Area, please contact the appropriate MPO.

CARTS **Central Arkansas Regional Transportation Study**
(Pulaski, Saline, Faulkner, & Lonoke Counties)

Metroplan
Mr. Casey Covington, Study Director
501 West Markham, Suite B
Little Rock, AR 72201
Telephone: 501-372-3300
Email: CCovington@metroplan.org

Frontier **Frontier Transportation Study**
(Crawford & Sebastian Counties in Arkansas)
(Le Flore & Sequoyah Counties in Oklahoma)

Frontier Metropolitan Planning Organization
Ms. Reese Brewer, Study Director
1109 South 16th Street
Fort Smith, AR 72901
Telephone: 479-785-2651
Email: RBrewer@wapdd.org

HSATS **Hot Springs Area Transportation Study**
(Garland & Hot Spring Counties)

Tri-Lakes Metropolitan Planning Organization
Ms. Emmily Tiampati, Study Director
1000 Central Avenue
Hot Springs, AR 71902
Telephone: 501-525-7577
Email: ETiampati@wcapdd.org

- JATS** **Jonesboro Area Transportation Study**
(Craighead County)
- Northeast Arkansas Regional Transportation Planning Commission
Ms. Erica Tait, Study Director
300 South Church Street
Jonesboro, AR 72401
Telephone: 870-933-4623
Email: ETait@jonesboro.org
- NARTS** **Northwest Arkansas Regional Transportation Study**
(Washington & Benton Counties in Arkansas)
(McDonald County in Missouri)
- Northwest Arkansas Regional Planning Commission
Mr. Jeff Hawkins, Executive Director
1311 Clayton St.
Springdale, AR 72762
Telephone: 479-751-7125
Email: TConklin@nwarpc.org
- PBATS** **Pine Bluff Area Transportation Study**
(Jefferson County)
- Southeast Arkansas Regional Planning Commission
Mr. Larry Reynolds, Study Director
1300 Ohio Street Suite B
Pine Bluff, AR 71601
Telephone: 870-534-4247
Email: LarryReynolds@cablelynx.com
- TUTS** **Texarkana Urban Transportation Study**
(Miller County in Arkansas)
(Bowie County in Texas)
- Texarkana Metropolitan Planning Organization
Ms. Rea Donna Jones, Study Director
220 Texas Blvd.
Texarkana, TX 75501
Telephone: 903-798-3927
Email: ReaDonna.Jones@txkusa.org

WMATS West Memphis - Marion Area Transportation Study
(Crittenden County)

West Memphis Metropolitan Planning Organization
Mr. Eddie Brawley, Study Director
796 West Broadway
West Memphis, AR 72301
Telephone: 870-735-8148
Email: EBrawley@sbcglobal.net

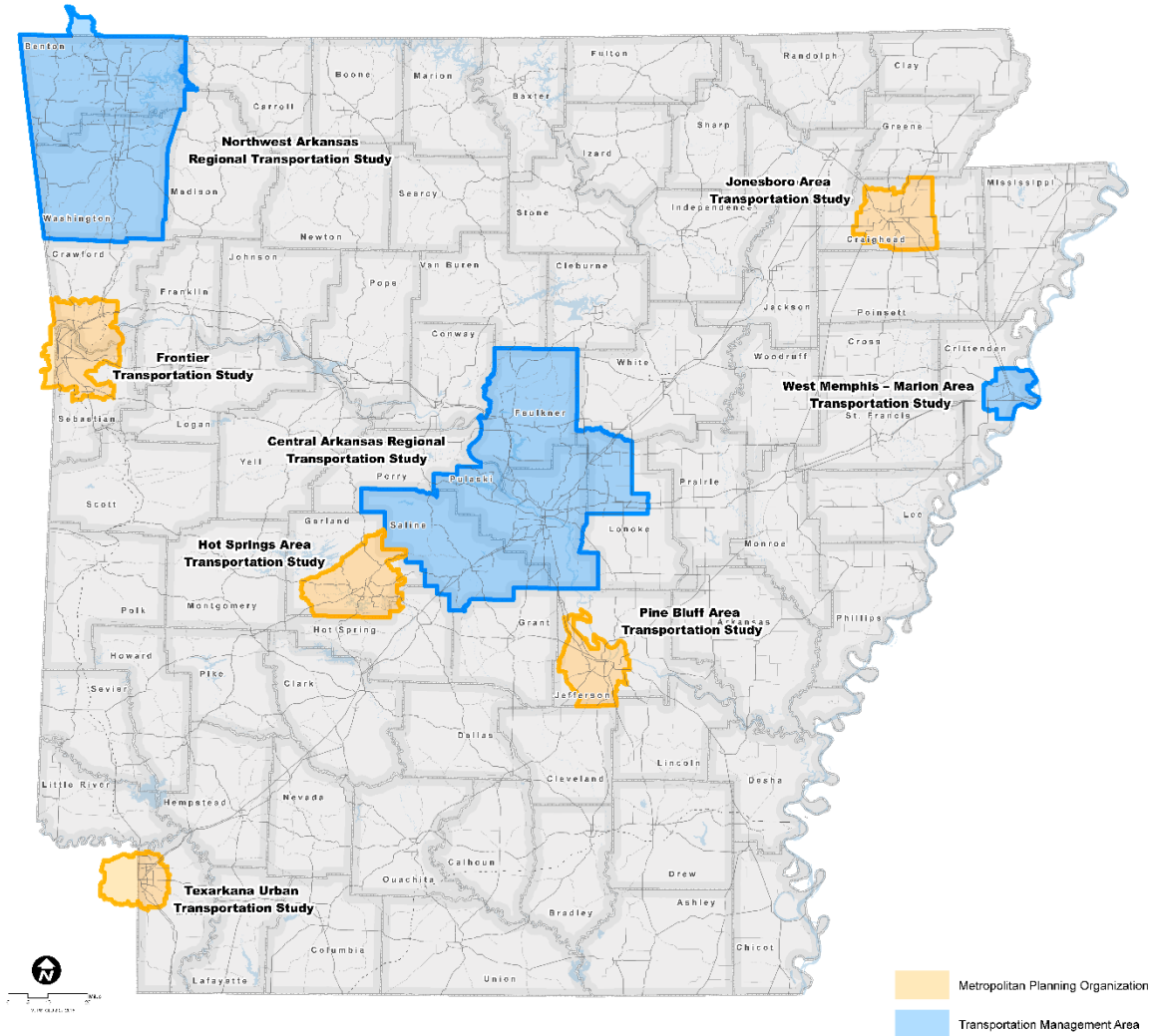
Projects (including Federal Transit Administration Projects) utilizing funds set aside for rural areas were selected in consultation with the appropriate local officials.

This program includes both the Federal-aid portion and the 100% State funded portion of the State's overall highway construction program and is financially constrained in accordance with federal regulations set forth in 23 CFR Part 450. The following financial summary demonstrates current and estimated revenues to fund the STIP, while the system as a whole is being adequately operated and maintained.

Additional information regarding this program may be obtained by contacting:

Kevin Thornton
Assistant Chief Engineer for Planning
Arkansas Department of Transportation
P. O. Box 2261
Little Rock, Arkansas 72203
Telephone: (501) 569-2241
Email: Kevin.Thornton@ardot.gov

Transportation Management Areas and Metropolitan Planning Organizations



NOTICE OF NONDISCRIMINATION

The Arkansas Department of Transportation (Department) complies with all civil rights provisions of federal statutes and related authorities that prohibit discrimination in programs and activities receiving federal financial assistance. Therefore, the Department does not discriminate on the basis of race, sex, color, age, national origin, religion (not applicable as a protected group under the Federal Motor Carrier Safety Administration Title VI Program), disability, Limited English Proficiency (LEP), or low-income status in the admission, access to and treatment in the Department's programs and activities, as well as the Department's hiring or employment practices. Complaints of alleged discrimination and inquiries regarding the Department's nondiscrimination policies may be directed to Joanna P. McFadden Section Head - EEO/DBE (ADA/504/Title VI Coordinator), P. O. Box 2261, Little Rock, AR 72203, (501)569- 2298, (Voice/TTY 711), or the following email address: joanna.mcfadden@ardot.gov.

Free language assistance for Limited English Proficient individuals is available upon request.

This notice is available from the ADA/504/Title VI Coordinator in large print, on audiotape and in Braille.

2019-2022 STIP FINANCIAL SUMMARY REPORT

All amounts shown in millions

STATE REVENUE ANALYSIS

	2019	2020	2021	2022	Total
Motor Fuel & Registration Fees	\$ 389.9	\$ 391.8	\$ 393.8	\$ 395.8	\$ 1,571.3
4¢ Diesel Tax - IRP	\$ 17.0	\$ 17.0	\$ 17.0	\$ 17.0	\$ 68.0
Natural Gas Severance Tax	\$ 25.5	\$ 25.6	\$ 25.6	\$ 25.7	\$ 102.4
Estimated Additional State Funds ⁽¹⁾	\$ 76.6	\$ 76.6	\$ 76.8	\$ 76.8	\$ 306.8
Revenues	\$ 509.0	\$ 511.0	\$ 513.2	\$ 515.2	\$ 2,048.4
Expenditures	\$ (355.7)	\$ (357.4)	\$ (359.1)	\$ (360.8)	\$ (1,433.0)
Funds Remaining For Construction	\$ 153.3	\$ 153.6	\$ 154.1	\$ 154.4	\$ 615.4

FUNDING ANALYSIS

Federal Funding Categories	2019		2020		2021		2022		Total	
	Available	Scheduled	Available	Scheduled	Available	Scheduled	Available	Scheduled	Available	Scheduled
National Hwy Performance Program	\$ 319.3	\$ 319.0	\$ 325.8	\$ 316.4	\$ 332.5	\$ 342.2	\$ 339.4	\$ 339.4	\$ 1,317.1	\$ 1,317.0
Surface Trans Block Grant Program	\$ 174.6	\$ 150.9	\$ 178.1	\$ 177.8	\$ 181.7	\$ 191.3	\$ 185.4	\$ 199.9	\$ 719.8	\$ 719.8
Highway Safety	\$ 31.2	\$ 52.2	\$ 31.8	\$ 36.8	\$ 32.5	\$ 19.2	\$ 33.2	\$ 20.4	\$ 128.7	\$ 128.6
Rail-Hwy Crossing	\$ 4.0	\$ 4.0	\$ 4.1	\$ 4.1	\$ 4.2	\$ 4.2	\$ 4.2	\$ 4.2	\$ 16.5	\$ 16.5
Congestion Mitigation & Air Quality	\$ 12.7	\$ 13.8	\$ 12.9	\$ 15.8	\$ 13.2	\$ 6.2	\$ 13.4	\$ 16.3	\$ 52.2	\$ 52.2
National Highway Freight Program	\$ 15.7	\$ 17.5	\$ 16.1	\$ 18.0	\$ 16.4	\$ 17.4	\$ 16.8	\$ 12.2	\$ 65.0	\$ 65.0
Recreational Trails	\$ 1.5	\$ 1.5	\$ 1.5	\$ 1.5	\$ 1.5	\$ 1.5	\$ 1.5	\$ 1.5	\$ 6.0	\$ 6.0
Transportation Alternatives Program	\$ 10.0	\$ 10.1	\$ 10.1	\$ 10.0	\$ 10.2	\$ 10.2	\$ 10.3	\$ 10.3	\$ 40.6	\$ 40.7
Earmarked Funds	\$ 8.3	\$ 8.3	\$ 13.5	\$ 13.5	\$ -	\$ -	\$ 45.6	\$ 45.6	\$ 67.4	\$ 67.4
Federal Lands Access Program	\$ 3.0	\$ 3.0	\$ 3.0	\$ 3.0	\$ 3.0	\$ 3.0	\$ 3.0	\$ 3.0	\$ 11.8	\$ 11.8
Ferry Boat Program	\$ 0.1	\$ 0.1	\$ 0.1	\$ 0.1	\$ 0.1	\$ 0.1	\$ 0.1	\$ 0.1	\$ 0.4	\$ 0.4
	\$ 580.4	\$ 580.4	\$ 597.0	\$ 597.0	\$ 595.2	\$ 595.2	\$ 652.9	\$ 652.9	\$ 2,425.4	\$ 2,425.4
Non-Federal Funding Categories										
Connecting Arkansas Program	\$ 280.6	\$ 280.6	\$ 59.5	\$ 59.5	\$ -	\$ -	\$ 86.6	\$ 86.6	\$ 426.7	\$ 426.7
State Match Needed	\$ 104.1	\$ 104.1	\$ 113.6	\$ 113.6	\$ 138.6	\$ 138.6	\$ 134.2	\$ 134.2	\$ 490.3	\$ 490.3
Local/State Aid/Railroad Match	\$ 67.8	\$ 67.8	\$ 73.9	\$ 73.9	\$ 22.9	\$ 22.9	\$ 20.4	\$ 20.4	\$ 185.0	\$ 185.0
State Advance Construction	\$ 49.2	\$ -	\$ 40.0	\$ -	\$ 15.5	\$ -	\$ 20.2	\$ 6.5	\$ 125.1	\$ 6.5
	\$ 501.7	\$ 452.4	\$ 287.0	\$ 247.0	\$ 177.0	\$ 161.5	\$ 261.4	\$ 247.7	\$ 1,227.1	\$ 1,108.5
Total	\$ 1,082.0	\$ 1,032.8	\$ 884.0	\$ 843.9	\$ 772.2	\$ 756.7	\$ 914.2	\$ 900.5	\$ 3,652.5	\$ 3,533.9
Total (Less AC)	\$ 1,082.0	\$ 1,032.8	\$ 884.0	\$ 843.9	\$ 772.2	\$ 756.7	\$ 914.2	\$ 894.0	\$ 3,652.5	\$ 3,527.4

(1) Act 1 of the 90th General Assembly's Third Extraordinary Session, the Arkansas Highway Improvement Plan of 2016 and includes the estimated \$48 million per year in General Revenue Surplus funds.

Note: Totals may not be additive due to rounding.

2019-2022 STIP FINANCIAL SUMMARY REPORT

All amounts shown in thousands

FTA FUNDING ANALYSIS

FTA Funding Categories	2019		2020		2021		2022		Total	
	Available	Scheduled	Available	Scheduled	Available	Scheduled	Available	Scheduled	Available	Scheduled
FTA-5304: Statewide Planning	\$ 119.0	\$ 119.0	\$ 122.0	\$ 122.0	\$ 124.0	\$ 124.0	\$ 127.0	\$ 127.0	\$ 492.0	\$ 492.0
FTA-5305: Consolidated Planning-MPO	\$ 2,246.0	\$ 2,246.0	\$ 2,292.0	\$ 2,292.0	\$ 2,336.0	\$ 2,336.0	\$ 2,383.0	\$ 2,383.0	\$ 9,257.0	\$ 9,257.0
FTA-5307: Urbanized Areas	\$ 14,203.0	\$ 14,203.0	\$ 13,880.0	\$ 13,880.0	\$ 14,155.0	\$ 14,155.0	\$ 14,435.0	\$ 14,435.0	\$ 56,673.0	\$ 56,673.0
FTA-5310: Elderly & Disabled	\$ 2,686.0	\$ 2,686.0	\$ 2,740.0	\$ 2,740.0	\$ 2,795.0	\$ 2,795.0	\$ 2,851.0	\$ 2,851.0	\$ 11,072.0	\$ 11,072.0
FTA-5311: Non-Urbanized Areas	\$ 13,128.0	\$ 13,128.0	\$ 13,390.0	\$ 13,390.0	\$ 13,660.0	\$ 13,660.0	\$ 13,931.0	\$ 13,931.0	\$ 54,109.0	\$ 54,109.0
FTA-5329: Safety Oversight	\$ 236.0	\$ 236.0	\$ 241.0	\$ 241.0	\$ 246.0	\$ 246.0	\$ 251.0	\$ 251.0	\$ 974.0	\$ 974.0
FTA-5337: State of Good Repair	\$ 370.0	\$ 370.0	\$ 377.0	\$ 377.0	\$ 384.0	\$ 384.0	\$ 392.0	\$ 392.0	\$ 1,523.0	\$ 1,523.0
FTA-5339: Bus & Bus Facilities Program	\$ 5,141.0	\$ 5,141.0	\$ 5,173.0	\$ 5,173.0	\$ 5,207.0	\$ 5,207.0	\$ 5,240.0	\$ 5,240.0	\$ 20,761.0	\$ 20,761.0
	\$ 38,129.0	\$ 38,129.0	\$ 38,215.0	\$ 38,215.0	\$ 38,907.0	\$ 38,907.0	\$ 39,610.0	\$ 39,610.0	\$ 154,861.0	\$ 154,861.0
Other Funding Categories										
State Funds	\$ 4,346.0	\$ 4,346.0	\$ 4,346.0	\$ 4,346.0	\$ 4,346.0	\$ 4,346.0	\$ 4,346.0	\$ 4,346.0	\$ 17,384.0	\$ 17,384.0
Local Match	\$ 36,160.0	\$ 36,160.0	\$ 36,381.0	\$ 36,381.0	\$ 37,222.0	\$ 37,222.0	\$ 38,088.0	\$ 38,088.0	\$ 147,851.0	\$ 147,851.0
Grand Total	\$ 78,635.0	\$ 78,635.0	\$ 78,942.0	\$ 78,942.0	\$ 80,475.0	\$ 80,475.0	\$ 82,044.0	\$ 82,044.0	\$ 320,096.0	\$ 320,096.0

GLOSSARY OF TERMS, ABBREVIATIONS, & ACRONYMS

4-R	Resurfacing, Restoration, Rehabilitation and Reconstruction
AC	Advance Construction - one of several Federal-aid fund management tools designed to provide states with greater flexibility in managing Federal-aid highway funds. The primary benefit of AC is that it allows states to accelerate transportation projects using non-Federal funds while maintaining eligibility to be reimbursed with Federal-aid funds at a later date.
ARDOT	Arkansas Department of Transportation
Bond	Bond Proceeds
BR	Bridge
Bs. & Surf.	Base and Surfacing - including, but not limited to, base course and asphalt.
CAP	Connecting Arkansas Program - In 2012, through a voter-approved constitutional amendment, the people of Arkansas passed a 10-year, half-cent sales tax to improve the State's transportation system, including projects that widen and improve approximately 200 miles of highways and interstates.
Capacity Improvements	Widening of existing facilities or construction of new facilities to increase capacity.
CARTS	Central Arkansas Regional Transportation Study - the Metropolitan Planning for the urbanized area in Pulaski, Saline, Faulkner, and a portion of Lonoke Counties. (See also Metroplan.)
CENG	Construction Engineering and Inspection
CMAQ	Congestion Mitigation and Air Quality Improvement Program. See Information on Federal Funding.
CMAQ AQ	Congestion Mitigation and Air Quality Improvement Program - air quality use only. See Information on Federal Funding.
CMAQ FLEX	Congestion Mitigation and Air Quality Improvement Program - flexible use. See Information on Federal Funding.
CR	County Road
CS	City Street
DBE	Disadvantaged Business Enterprises. See Information on Federal Funding.
Diamond Grinding	A pavement preservation technique that corrects a variety of surface imperfections on both concrete and asphalt pavements providing a significant improvement in the smoothness of a pavement.
Earmark	Federal funds that are designated for a particular purpose.

GLOSSARY OF TERMS, ABBREVIATIONS, & ACRONYMS

EFLHD	Eastern Federal Lands Highway Division of the Federal Highway Administration - a division of the USDOT that promotes administration of federal public roads and bridges; protects and enhances natural resources and provides transportation access for Native Americans.
Eng.	Engineering
Env.	Environmental
FAST Act	Fixing America's Surface Transportation Act - this act funds the Federal Highway Program from Federal Fiscal Years (FFY) 2016 - 2020.
Federal Lands	Lands owned or administered by the Federal government. Examples are: National parks, national wildlife refuges, military reservations, federal prisons and public domain land.
Ferry Boat	Ferry Boat Program. See Information on Federal Funding.
FFY	Federal Fiscal Year - a pre-defined 12 month period from October 1 to September 30.
FHWA	Federal Highway Administration - an agency within the U.S. Department of Transportation that supports state and local governments in the design, construction, and maintenance of the Nation's transportation system.
FLAP	Federal Lands Access Program. See Information on Federal Funding.
FRONTIER	Frontier Transportation Study - the Metropolitan Planning Organization (MPO) for the urbanized area in Crawford and Sebastian Counties. (See also MPO.)
FTA	Federal Transit Administration - an agency within the USDOT that provides financial and technical assistance to local public transit systems.
FTA-5304	Federal funding for transit system statewide planning and programming.
FTA-5305	Federal funding for transit system planning programs.
FTA-5307	Urbanized area formula grants - provides competitive Federal funding to public transit systems in urbanized areas.
FTA-5310	Federal funding for enhanced mobility of seniors and individuals with disabilities.
FTA-5311	Federal formula grant funds for transit in rural areas / populations < 50,000.
FTA-5329	Federal funds for transit safety and oversight programs.
FTA-5337	State of good repair grants - federally funded capital assistance for maintenance, replacement and rehabilitation of motorbus systems. Additionally, can be used for Transit Asset Management plans.
FTA-5339	Federal Buses and Bus Facilities Grants Program - must be "low" or "no" emission transit or equipment.

GLOSSARY OF TERMS, ABBREVIATIONS, & ACRONYMS

GARVEE Bonds	Grant Anticipation Revenue Vehicles (GARVEE Bonds) -a tool used by many states to finance highway projects, secured by the Federal Highway Trust Fund, to enable the acceleration of construction timelines and spread the cost of a transportation facility over its useful life.
Gr. & Strs.	Grading and Structures - includes dirt work and bridge building.
HSATS	Hot Springs Area Transportation Study - the Metropolitan Planning Organization (MPO) for the urbanized area in Garland County. (See also MPO.)
HSIP	Highway Safety Improvement Program. See Information on Federal Funding.
Improve Air Quality	Improve air quality in nonattainment areas.
Intchnng. Impvts.	Interchange Improvements - improvements to the junction between two or more roadways, typically including a grade separation and ramps.
Inters. Impvts.	Intersection Improvements - improvements to the junction between two or more roadways that meet at grade.
IRP	Interstate Rehabilitation Program - Approved by a special election (November 2011) - allowed the Highway Commission to issue up to \$575 million in GARVEE Bonds to help finance repairs and improvements to Interstates.
JATS	Jonesboro Area Transportation Study - the Metropolitan Planning Organization (MPO) for the urbanized area in Craighead County. (See also MPO.)
JETS	Jonesboro Economical Transit System - provides public transportation for the City of Jonesboro.
Local	Local Funds / City or County
LRMTP	Long-Range Metropolitan Transportation Plan - a long range planning horizon of 20-25 years that provides a vision for how to invest in and improve the regional transportation infrastructure.
Major Widening	Widening of an existing roadway to improve capacity or enhance safety.
MATA	Memphis Area Transit Authority - public transportation provider for Memphis, TN.
Metroplan	Metroplan is the federally designated Metropolitan Planning Organization (MPO) for central Arkansas. (See also CARTS and MPO).
Metropolitan Planning Organization	A federally mandated and funded transportation policy making organization that is made up of representatives from local government and government transportation authorities.
Miscellaneous	Any number of improvements.
MODOT	Missouri Department of Transportation

GLOSSARY OF TERMS, ABBREVIATIONS, & ACRONYMS

MPO	See Metropolitan Planning Organizations.
NARTS	Northwest Arkansas Regional Transportation Study. The Metropolitan Planning Organization (MPO) for all of Washington and Benton Counties. (See also MPO.)
NEPA	National Environmental Policy Act - a federal law that requires agencies that administer federally funded projects to assess environmental effects to their proposed actions prior to constructing highways, roadways or projects in public land.
New Location	Construction of a roadway on a location not previously developed for vehicular transportation.
NHFP	National Highway Freight Program. See Information on Federal Funding.
NHPP	National Highway Performance Program. See Information on Federal Funding.
NHS	National Highway System - includes the Interstate Highway System and other roads important to the nation's economy, defense and mobility.
Noise Abatement	Improvements to reduce noise pollution to a specific area.
Off System Bridge	See Information on Federal Funding.
OJT	On-the-Job Training. See Information on Federal Funding.
Operational Improvements	Improves traffic operations on existing roadways.
P.E. or PE	Preliminary Engineering - includes surveys, environmental analysis, and design.
Partnering Project	A project that has a partnering arrangement between ARDOT and local governments and other state agencies that results in project acceleration.
Passing Lane(s)	Construction of an additional lane or lanes intended for passing on a two lane roadway.
PBATS	Pine Bluff Area Transportation Study - the Metropolitan Planning Organization (MPO) for the urbanized area in Jefferson County. (See also MPO.)
Planning	Determination of existing or future needs.
Project Development	Combination of preliminary engineering, environmental analysis, design, right of way acquisition, and utility relocation activities.
Pvmt.	Pavement
Rail Hwy	Railway-Highway Crossing Program. See Information on Federal Funding.
Reconstruction	Rebuilding of an existing roadway.
Rehabilitation	Pavement restoration, patching, heat scarifying, etc., of an existing roadway.

GLOSSARY OF TERMS, ABBREVIATIONS, & ACRONYMS

ROW	Right of Way - acquisition of real property to make way for the construction of a highway project. Real property is a term that is used to describe land, easements, air or access rights, or the rights to control the use of land, such as leases.
RR	Railroad
RR Grade Separation	Construction of a bridge over or under a railroad track(s) at an at-grade crossing.
RTP	Recreational Trails Program. See Information on Federal Funding.
Safety & Traf. Eng.	Various improvements to enhance safety and/or improve traffic flow.
Sealing	Application of an asphalt seal coat to an existing roadway.
Sel. Secs.	Selected Sections
SHSP	Strategic Highway Safety Plan - a Federally required statewide-coordinated safety plan for reducing highway fatalities and serious injuries on all public roads.
State	State Funds
State Local	State funds, Local funds, or a combination of the two.
STBGP	Surface Transportation Block Grant Program. See Information on Federal Funding.
STBGP >200K	Surface Transportation Block Grant Program - set-aside funds for areas with greater than 200,000 population. See Information on Federal Funding.
STIP	Statewide Transportation Improvement Program - a Federally required, financially constrained, four-year or more, list of upcoming statewide transportation projects that identifies the schedule and the funding by Federal Fiscal Year.
Str(s). & Apprs.	Structure(s) and Approaches - including, but not limited to, bridge replacement, grade separation, etc.
System Preservation	Various projects to preserve, rehabilitate, or reconstruct an existing roadway.
TAP	Transportation Alternatives Program. See Information on Federal Funding.
TAP >200k	Transportation Alternatives Program - set-aside funds for areas with greater than 200,000 population. See Information on Federal Funding.
TIP	Transportation Improvement Program - a Federally required, financially constrained, four-year or more, list of upcoming transportation projects that identifies the schedule and the funding by Federal Fiscal Year in a Metropolitan Planning Organization area.
TMA	Transportation Management Area - an area designated by the Secretary of Transportation having an urbanized area population of over 200,000 or upon special request from the Governor and the MPO designated for the area.

GLOSSARY OF TERMS, ABBREVIATIONS, & ACRONYMS

Transit	Projects that provide operation assistance or capital assistance such as improving or expanding local public transit systems, including buses, subways, light rail, commuter rail, or trolleys.
TUTS	Texarkana Urban Transportation Study - the Metropolitan Planning Organization (MPO) for the urbanized area in Miller County. (See also MPO.)
U of A	University of Arkansas
Utility	Adjustment and/or relocation of utilities.
Widening	Widening an existing roadway - one or more lanes.
WMATS	West Memphis-Marion Area Transportation Study - the Metropolitan Planning Organization (MPO) for the urbanized area in Crittenden County. (See also MPO.)

INFORMATION ON FEDERAL FUNDING

Federal funding for projects includes:

NATIONAL HIGHWAY PERFORMANCE PROGRAM (NHPP)

In general, the NHPP provides support for the condition and performance of the National Highway System (NHS), and to ensure that investments of Federal-aid funds in highway construction are directed to support progress toward the achievement of performance targets established in a State's asset management plan. Restoration work on all State Highway System bridges is also an eligible use of these funds.

NATIONAL HIGHWAY FREIGHT PROGRAM (NHFP)

The NHFP is for projects that will improve the efficient movement of freight on the National Highway Freight Network (NHFN) and support several goals, including—

- Investing in infrastructure and operational improvements that strengthen economic competitiveness, reduce congestion, reduce the cost of freight transportation, improve reliability, and increase productivity;
- Improving the safety, security, efficiency, and resiliency of freight transportation in rural and urban areas;
- Improving the state of good repair of the NHFN;
- Using innovation and advanced technology to improve NHFN safety, efficiency, and reliability;
- Improving the efficiency and productivity of the NHFN;
- Improving State flexibility to support multi-State corridor planning and address highway freight connectivity; and
- Reducing the environmental impacts of freight movement on the NHFN.

SURFACE TRANSPORTATION BLOCK GRANT PROGRAM (STBGP)

The STBGP provides flexible funding that may be used by States for projects to preserve and improve the conditions and performance on any State highway or bridge.

A portion of these funds are set aside and sub-allocated as follows:

- Set-asides

Transportation Alternatives and Recreational Trails Projects (**TAP** or **RTP**), which provides funding for a variety of smaller-scale transportation projects such as pedestrian and bicycle facilities, recreational trails, safe routes to school projects, community improvements such as historic preservation and vegetation management, and environmental mitigation related to stormwater and habitat connectivity.

Bridges not on Federal-aid highways (**Off System Bridge**)

- Sub-allocation

A percentage of a State's STBG apportionment (after set-asides) is to be obligated in the following areas in proportion to their relative shares of the State's population:

- ✓ Urbanized areas with population greater than 200,000 (**STBGP>200K**)
- ✓ Areas with population greater than 5,000 but no more than 200,000 (**STBGP**)
- ✓ Areas with population of 5,000 or less (**STBGP**)

HIGHWAY SAFETY IMPROVEMENT PROGRAM (HSIP)

The HSIP funds are eligible for projects that will achieve a significant reduction in traffic fatalities and serious injuries on all public roads, including non-State-owned public roads and roads on tribal lands. The HSIP requires a data-driven, strategic approach to improving highway safety on all public roads that focuses on performance. A portion of these funds are set aside as follows:

- Set-asides

Railway-Highway Crossings Program (**Rail Hwy**) which provides funding for safety improvements to reduce the number of fatalities, injuries, and crashes at public railway-highway grade crossings.

CONGESTION MITIGATION AND AIR QUALITY IMPROVEMENT PROGRAM (CMAQ)

The CMAQ program provides a flexible funding source to State and local governments for transportation projects and programs to help meet the requirements of the Clean Air Act. Funding is available to reduce congestion and improve air quality for areas that do not meet the National Ambient Air Quality Standards for ozone, carbon monoxide, or particulate matter (nonattainment areas) and for former nonattainment areas that are now in compliance (maintenance areas).

- **Sub-allocation**

CMAQ Program funds dedicated to West Memphis, AR (**CMAQ AQ**) for projects to the attainment or maintenance of a national ambient air quality standard.

CMAQ Program flexible funds (**CMAQ Flex**) that may be used by States for projects to preserve and improve the conditions and performance on any State highway or bridge.

FEDERAL LANDS ACCESS PROGRAM (FLAP)

The FLAP provides funds for projects on Federal Lands Access Transportation Facilities that are located on or adjacent to, or that provide access to Federal lands. This is a competitive grant program.

FERRY BOAT PROGRAM (Ferry Boat)

The Ferry Boat Program (Ferry Boat) provides funds for the construction of ferry boats and ferry terminal facilities.

DISADVANTAGED BUSINESS ENTERPRISE SUPPORTIVE SERVICES PROGRAM (DBE)

The DBE Program's primary purpose is to provide training, assistance, and services to minority, disadvantaged, and women-owned business enterprises so as to increase their activity in the program, and to facilitate the firms' development into viable, self-sufficient organizations capable of competing for, and performing on federally assisted highway projects.

ON THE JOB TRAINING PROGRAM (OJT)

The OJT Program is funded by the Workforce Innovation and Opportunity Act and allows States to hire and train skilled workers and get reimbursed for these efforts.

INFORMATION ON GENERIC PROJECTS

- IRP Debt Service

Conversion of Advanced Construction NHPP funds to repay the bonds issued for the 2011 Interstate Rehabilitation Program. The 2011 Interstate Rehabilitation Program was approved by Arkansas voters in November 2011. Under this program, the Commission had the authority to issue up to \$575 million in bonds for Interstate rehabilitation to be partially repaid using NHPP funds.

- Various Bridge Preservation

Projects to prevent, delay or reduce deterioration of bridges or bridge elements, restore the function of existing bridges, keep bridges in good condition and extend their life. Bridge preservation actions may be preventative or condition driven.

- Various Off-System Bridge Rehabilitation and Replacement on City Streets

Replacement or rehabilitation of eligible bridges on city streets.

- Bridge Inspection / Inspection Equipment

Routine inspection of bridges and purchase of bridge inspection equipment.

- Railroad Crossing Protective Devices / Surfacing / Hazard Elimination

Safety improvements to reduce the number of fatalities, injuries, and crashes at public railway-highway grade crossings.

- Various Transportation Alternative Projects

Funded with a set-aside of STBGP program funding for transportation alternatives (TAP). Projects in this category will be approved through a competitive selection process with the solicitation of applications. These set-aside funds include a variety of smaller-scale transportation projects such as pedestrian and bicycle facilities, recreational trails, safe routes to school projects, community improvements such as historic preservation and vegetation management, and environmental mitigation related to storm water and habitat connectivity.

- Various Trail Projects

Projects in this category will be approved through a competitive selection process with the solicitation of applications. Eligible projects include motorized and non-motorized trails and trail facilities.

- Various Resurfacing / Restoration / Rehabilitation / Reconstruction / Bridge Replacement / Bridge Rehabilitation on County Roads

Federal funds dedicated for pavement and bridge improvement projects on the County Road System.

- Various Bridge Replacement / Bridge Rehabilitation on County Roads

Federal funds dedicated for bridge improvement projects for Off System Bridges on the County Road System.

- PE / Right-of-Way / Utilities / Construction Engineering

Project development and construction management activities including surveys, environmental analysis, design, right-of-way acquisition, relocating utilities and providing construction inspection once a project is let to contract.

- Various Wildflower Programs

Funds to support ARDOT's beautification program of planting wildflowers along the State Highway System.

- Motor Fuel Enforcement Activities

Funding for ARDOT's Internal Audit Motor Fuel Tax Section to offset the cost of International Fuel Tax Agreement audits and Motor Fuel Tax audits.

- Various Statewide Safety Improvements

Improvements consistent with the state Strategic Highway Safety Plan (SHSP) that correct or improve a hazardous road location or feature or address a highway safety problem.

- Statewide Pavement Markings & Signing Projects

Upgrading pavement markings and signs to meet desired levels of retroreflectivity for driver safety.

- Workforce Training and Development
Various courses and training for workforce development and educational activities for ARDOT employees.
- Various Pavement Preservation Projects
Projects to improve ride quality and extend the life of pavements on the State Highway System. Projects may increase lane widths and/or shoulder widths to current standards.
- Various Signals and Intersection Improvements
Signalization, signal upgrades, signal coordination, and the addition of turn lanes to improve the flow of traffic through intersections.
- Various Sealing Projects
May include fog seals, chip seals, high friction surface treatments or other surface treatments on the State Highway System to improve friction and long-term performance of the pavement.
- Various Federal Lands Access Program (FLAP) Projects
Improves transportation facilities that are located on or adjacent to, or that provide access to Federal lands. This is a competitive grant program.
- Various Ferry Boat Program Projects
Restoration or construction of ferry boats and/or ferry terminal facilities. This is a competitive grant program.
- Disadvantaged Business Enterprises (DBE) Supportive Services
Provides training, assistance, and services to minority, disadvantaged, and women business enterprises to facilitate the firms' development into viable, self-sufficient organizations capable of competing for, and performing on federally assisted highway projects.
- On-the-Job Training (OJT) Supportive Services
Hire and train workers in various highway construction skills.

APPLICABLE GUIDANCE

Eligible activities for all programs can be found in the “FAST Act” guidance at the following website: <http://www.fhwa.dot.gov/fastact/factsheets/>



State Projects

Sorted by Route

DRAFT 2019-2022 STIP

JOB	COUNTY	ROUTE	TERMINI	LENGTH	TYPE WORK	ESTIMATED COST Funding Breakdown (in thousands)	AGENCY CARRYING OUT THE PROJECT	FFY	MPO
BB0701	Clark	I-30	Gurdon Rest Area - Hwy. 26 (P.E.)	12.30	Project Development	500 - TOTAL 450 - NHFP 50 - State	State	2022	
BB0703	Clark	I-30	Caddo River - Caddo Valley	1.00	System Preservation	200 - TOTAL 180 - NHFP 20 - State	State	2022	
Diamond Grinding									
BB1102	Clark & Hot Spring	I-30	Caddo Valley - East (P.E.)	8.00	Project Development	500 - TOTAL 450 - NHFP 50 - State	State	2022	
012307	Clark & Hot Spring	I-30	De Roche Creek Strs. & Apprs. (S)	-	Strs. & Apprs.	2,500 - TOTAL 2,250 - NHPP 250 - State	State	2019	
BB0601	Hot Spring	I-30	Social Hill Rest Area - West (P.E.)	10.80	Project Development	400 - TOTAL 360 - NHFP 40 - State	State	2022	
CA0601	Saline	I-30	Hwy. 70 - Sevier St. (Widening) (F)	5.38	Major Widening	132,000 - TOTAL 42,400 - NHPP 22,400 - STBGP 51,000 - CAP 16,200 - State	State	2019	CARTS
Part of the voter approved ½¢ sales tax program. \$28.0 million of STBGP with state match to be obligated in FFY 2018.									
BB0619	Pulaski	I-30	65th St. - South Terminal (Little Rock) (P.E.)	2.14	Project Development	500 - TOTAL 500 - AC	State	2022	CARTS
CA0602	Pulaski	I-30 & I-40	I-530 - Hwy. 67 (Widening & Reconst.) (I-30 & I-40) (F)	7.37	Capacity Improvements & Reconstruction	20,000 - TOTAL 16,000 - NHPP 4,000 - State	State	2019	CARTS
\$20 million to be obligated each FFY from 2019-2023 for AC conversion (\$100 million total). Part of the voter approved ½¢ sales tax program.									
CA0602	Pulaski	I-30 & I-40	I-530 - Hwy. 67 (Widening & Reconst.) (I-30 & I-40) (F)	7.37	Capacity Improvements & Reconstruction	20,000 - TOTAL 16,000 - NHPP 4,000 - State	State	2020	CARTS
\$20 million to be obligated each FFY from 2019-2023 for AC conversion (\$100 million total). Part of the voter approved ½¢ sales tax program.									

DRAFT 2019-2022 STIP

JOB	COUNTY	ROUTE	TERMINI	LENGTH	TYPE WORK	ESTIMATED COST Funding Breakdown (in thousands)	AGENCY CARRYING OUT THE PROJECT	FFY	MPO
CA0602	Pulaski	I-30 & I-40	I-530 - Hwy. 67 (Widening & Reconst.) (I-30 & I-40) (F)	7.37	Capacity Improvements & Reconstruction	20,000 - TOTAL 16,000 - NHPP 4,000 - State	State	2021	CARTS
\$20 million to be obligated each FFY from 2019-2023 for AC conversion (\$100 million total). Part of the voter approved ½¢ sales tax program.									
CA0602	Pulaski	I-30 & I-40	I-530 - Hwy. 67 (Widening & Reconst.) (I-30 & I-40) (F)	7.37	Capacity Improvements & Reconstruction	20,000 - TOTAL 16,000 - NHPP 4,000 - State	State	2022	CARTS
\$20 million to be obligated each FFY from 2019-2023 for AC conversion (\$100 million total). Part of the voter approved ½¢ sales tax program.									
040714	Crawford	I-40 & 59	I-40/Hwy. 59 Interchange Impvts. (Van Buren)	-	Interchange Improvements	10,000 - TOTAL 5,600 - NHPP 1,400 - State 3,000 - Local	State	2020	FRONTIER
Partnering Project. City willing to commit 20% of project costs up to \$3.0 million. \$700,000 included for PE in the 2016-2020 STIP.									
BB0801	Johnson	I-40	Hwy. 164 - Hwy. 352 (P.E.)	6.93	Project Development	500 - TOTAL 450 - NHFP 50 - State	State	2021	
BB0802	Johnson	I-40	East City Limits Clarksville - Hwy. 64	3.80	System Preservation	500 - TOTAL 450 - NHFP 50 - State	State	2022	
BB0807	Conway	I-40	Plumerville - East (P.E.)	5.90	Project Development	500 - TOTAL 450 - NHFP 50 - State	State	2021	
BB0808	Conway & Faulkner	I-40	Hwy. 65 - West (P.E.)	6.10	Project Development	300 - TOTAL 270 - NHFP 30 - State	State	2021	CARTS
080508	Faulkner	I-40 & 65	I-40/Hwy. 65 Intchn. Impvts. (Conway) (S)	-	Interchange Improvements	3,500 - TOTAL 2,800 - NHPP 700 - State	State	2020	CARTS
080496	Faulkner	I-40	Siebenmorgen Rd.-Mill St. Noise Barrier Wall (I-40) (Conway) (S)	0.32	Noise Abatement	1,700 - TOTAL 1,360 - NHPP 340 - State	State	2019	CARTS

DRAFT 2019-2022 STIP

JOB	COUNTY	ROUTE	TERMINI	LENGTH	TYPE WORK	ESTIMATED COST Funding Breakdown (in thousands)	AGENCY CARRYING OUT THE PROJECT	FFY	MPO
061190	Pulaski	I-40	I-40 Interchange (Maumelle)	-	New Interchange	14,000 - TOTAL 396 - Earmark 13,604 - Local	State	2019	CARTS
BB0605	Pulaski	I-40	Hwy. 67 - Hwy. 161 (P.E.)	1.50	Project Development	500 - TOTAL 450 - NHFP 50 - State	State	2022	CARTS
BB0606	Pulaski	I-40	Hwy. 161 - Lonoke Co. Line (P.E.)	7.50	Project Development	500 - TOTAL 450 - NHFP 50 - State	State	2021	CARTS
BB0607	Lonoke	I-40	Pulaski Co. Line - Hwy. 31 (P.E.)	11.10	Project Development	500 - TOTAL 450 - NHFP 50 - State	State	2021	CARTS
BB0608	Lonoke	I-40	Hwy. 31 - Prairie Co. Line (P.E.)	10.70	Project Development	500 - TOTAL 450 - NHFP 50 - State	State	2021	CARTS
BB0609	Prairie	I-40	Lonoke Co. Line - East (P.E.)	8.80	Project Development	500 - TOTAL 450 - NHFP 50 - State	State	2021	
BB0103	Monroe & St. Francis	I-40	Brinkley - Goodwin (P.E.)	12.03	Project Development	500 - TOTAL 450 - NHFP 50 - State	State	2022	
110651	Crittenden	I-40, I-55, & 77	I-40/I-55/Hwy. 77 Intchn. Impvts. (F)	-	Interchange Improvements	16,400 - TOTAL 13,120 - NHFP 3,280 - State	State	2021	WMATS
040748	Crawford & Sebastian	I-49	Hwy. 22 - I-40 (Arkansas River) (S)	13.56	Project Development	9,700 - TOTAL 7,310 - NHFP 450 - Earmark 1,940 - State	State	2020	FRONTIER
BB0408	Crawford	I-49	I-40 - Hwy. 282 Spur (P.E.)	10.07	Project Development	300 - TOTAL 270 - NHFP 30 - State	State	2022	FRONTIER
BB0410	Washington	I-49	Hwy. 62 Intchn. Impvts.	-	Interchange Improvements	25,400 - TOTAL 22,860 - NHFP 2,540 - State	State	2021	NARTS

DRAFT 2019-2022 STIP

JOB	COUNTY	ROUTE	TERMINI	LENGTH	TYPE WORK	ESTIMATED COST Funding Breakdown (in thousands)	AGENCY CARRYING OUT THE PROJECT	FFY	MPO
BB0411	Washington	I-49	Hwy. 16/112 Spur Intchnng. Impvts. (S)	-	Interchange Improvements	19,300 - TOTAL 17,370 - NHFP 1,930 - State	State	2020	NARTS
BB0111	Crittenden	I-55	Lake David - Mississippi Co. Line (P.E.)	4.73	Project Development	100 - TOTAL 90 - NHFP 10 - State	State	2021	
BB1001	Mississippi	I-55	Crittenden Co. Line - Bassett (P.E.)	7.30	Project Development	200 - TOTAL 180 - NHFP 20 - State	State	2021	
BB1002	Mississippi	I-55	Bassett - Hwy. 181 (P.E.)	9.40	Project Development	500 - TOTAL 450 - NHFP 50 - State	State	2021	
BB1004	Mississippi	I-55	Hwy. 158 - Hwy. 148 (P.E.)	5.60	Project Development	400 - TOTAL 360 - NHFP 40 - State	State	2022	
BB1005	Mississippi	I-55	Hwy. 148 - So. of Hwy. 61 (P.E.)	4.40	Project Development	500 - TOTAL 450 - NHFP 50 - State	State	2022	
020470	Drew	I-69 & 530	Hwy. 278 West - Hwy. 425 (Monticello Bypass)	13.42	Project Development	4,500 - TOTAL 3,600 - Earmark 900 - State	State	2019	
Purchase right of way for future four-lane facility.									
020678	Desha & Drew	I-69	Hwy. 278 - Hwy. 65 (S)	16.97	New Location	69,000 - TOTAL 9,600 - NHFP 45,600 - Earmark 13,800 - State	State	2022	
Construct two lanes. Purchase right of way for future four-lane facility.									
020661	Jefferson	I-530	I-530 Access Impvts. (Pine Bluff) P.E.	-	Project Development	5,000 - TOTAL 4,000 - NHFP 1,000 - State	State	2019	PBATS
Additional funds to be determined through partnering to provide access improvements for potential economic development.									
110675	Crittenden	I-555	I-55 - Poinsett Co. Line (S)	3.87	System Preservation	7,100 - TOTAL 6,390 - NHFP 710 - State	State	2019	

DRAFT 2019-2022 STIP

JOB	COUNTY	ROUTE	TERMINI	LENGTH	TYPE WORK	ESTIMATED COST Funding Breakdown (in thousands)	AGENCY CARRYING OUT THE PROJECT	FFY	MPO
100954	Poinsett	I-555	Crittenden Co. Line - Hwy. 149 (S)	9.82	System Preservation	7,200 - TOTAL 6,480 - NHFP 720 - State	State	2019	
100959	Craighead	I-555	Hwy. 63B - Hwy. 18 (S)	4.72	Rehabilitation	30,000 - TOTAL 27,000 - NHPP 3,000 - State	State	2019	JATS
100837	Craighead	I-555 & 49	I-555/Hwy. 49 Intchng. Impvts. (Red Wolf Blvd.) (Jonesboro) (S)	0.29	Interchange Improvements	7,000 - TOTAL 4,480 - NHPP 1,120 - State 1,400 - Local	State	2020	JATS
Partnering Project. City to provide match for construction of project up to \$1.4 million.									
01X026	St. Francis	1B	Hwy. 1B Str. & Apprs.	-	Str. & Apprs.	200 - TOTAL 160 - NHPP 40 - State	State	2021	
110622	Cross	1	Cherry Valley - Poinsett Co. Line (Passing Lane) (S)	1.20	Passing Lane	2,500 - TOTAL 2,000 - NHPP 500 - State	State	2019	
One northbound passing lane.									
10X164	Craighead	1	Fox Meadow Ln. - I-555 (Jonesboro)	1.24	Major Widening	6,900 - TOTAL 5,520 - NHPP 1,380 - State	State	2022	JATS
100881	Craighead	1B	Parker Rd. - South (Hwy. 1B) (Jonesboro) (S)	0.64	Major Widening	2,400 - TOTAL 1,600 - STBGP 400 - State 400 - Local	State	2019	JATS
Partnering project. City to pay for match of federal funds, up to \$400,000.									
10X065	Clay	1	Big Slough Ditch Branch Str. & Apprs.	-	Str. & Apprs.	300 - TOTAL 240 - NHPP 60 - State	State	2021	
061439	Garland	5	Hwy. 7 - Deerpark Rd. (Safety Impvts.) (S)	1.40	Safety Improvements	5,400 - TOTAL 4,860 - HSIP 540 - State	State	2020	HSATS
061442	Saline	5	Garland Co. Line - Benton (Safety Impvts.) (S)	18.01	Safety Improvements	4,500 - TOTAL 4,050 - HSIP 450 - State	State	2020	CARTS

DRAFT 2019-2022 STIP

JOB	COUNTY	ROUTE	TERMINI	LENGTH	TYPE WORK	ESTIMATED COST Funding Breakdown (in thousands)	AGENCY CARRYING OUT THE PROJECT	FFY	MPO
061508	Saline	5	I-30 - Alcoa Rd. (Benton) (S)	1.24	Major Widening	7,700 - TOTAL 6,160 - CMAQ Flex 1,540 - State	State	2020	CARTS
061262	Saline	5	Bryant - Pulaski Co. Line (Widening) (P.E.)	3.60	Project Development	1,200 - TOTAL 960 - STBGP 240 - State	State	2021	CARTS
061510	Pulaski	5 & 70	Hwy. 70/Hwy. 5/University Ave. Inters. Impvts. (S)	-	Intersection Improvements	2,300 - TOTAL 512 - NHPP 600 - STBGP >200K 1,188 - Local	State	2019	CARTS
Partnering project. Department has obligated \$88,000 of the committed \$600,000 from the 2016-2020 STIP. Additional funds to be provided by the City. Project also shown in "Local Projects In Areas > 200K Population".									
090517	Baxter	5	Izard Co. Line - Hwy. 62 (Safety Impvts.) (Sel. Secs.) (S)	17.68	Safety Improvements	10,700 - TOTAL 9,630 - HSIP 1,070 - State	State	2019	
07X005	Ouachita	7	Freeo Creek & Relief Strs. & Apprs.	-	Strs. & Apprs.	2,300 - TOTAL 1,840 - NHPP 460 - State	State	2021	
012275	Clark & Hot Spring	7	Caddo Valley - Garland Co. Line (Passing Lanes) (S)	4.80	Passing Lanes	8,000 - TOTAL 6,400 - STBGP 1,600 - State	State	2020	
Two northbound and two southbound passing lanes.									
061309	Garland & Hot Spring	7	Mitzi Pkwy. - Hwy. 290 (Safety Impvts.) (Sel. Secs.) (S)	3.79	Safety Improvements	7,800 - TOTAL 7,020 - HSIP 780 - State	State	2019	HSATS
061547	Garland	7	Hwy. 7S - Hwy. 5 (S)	4.17	Major Widening	11,800 - TOTAL 9,440 - NHPP 2,360 - State	State	2020	HSATS
061438	Garland	7	Bryant Rd. - Hwy. 298 West (Safety Impvts.) (Sel. Secs.) (S)	3.08	Safety Improvements	5,000 - TOTAL 4,500 - HSIP 500 - State	State	2019	HSATS
061501	Garland	7	Middle Fork Saline River Str. & Apprs. (S)	-	Str. & Apprs.	2,000 - TOTAL 1,600 - NHPP 400 - State	State	2019	

DRAFT 2019-2022 STIP

JOB	COUNTY	ROUTE	TERMINI	LENGTH	TYPE WORK	ESTIMATED COST Funding Breakdown (in thousands)	AGENCY CARRYING OUT THE PROJECT	FFY	MPO
080501	Perry	7	Dry Run Creek Str. & Apprs. (S)	-	Str. & Apprs.	900 - TOTAL 720 - NHPP 180 - State	State	2020	
08X143	Pope	7	Hwy. 7/O St. Intersection Drainage Impvts. (Russellville)	0.25	Drainage Improvements	2,600 - TOTAL 2,080 - NHPP 520 - State	State	2021	
Partnering project. City of Russellville to design, fund utility relocation and assume ownership of a portion of Highway 326. Arkansas Tech University to provide construction easement.									
080506	Pope	7	Crooked Branch Str. & Apprs. (S)	-	Str. & Apprs.	1,500 - TOTAL 1,200 - NHPP 300 - State	State	2019	
009784	Newton	7	Buffalo River Str. & Apprs. (Pruitt) (S)	-	Str. & Apprs.	9,600 - TOTAL 7,680 - NHPP 1,920 - State	State	2019	
09X029	Boone	7	West Fork Crooked Creek Str. & Apprs.	-	Str. & Apprs.	1,200 - TOTAL 960 - NHPP 240 - State	State	2021	
080503	Montgomery	8	Collier & Smith Creeks Strs. & Apprs. (S)	-	Strs. & Apprs.	4,100 - TOTAL 3,280 - NHPP 820 - State	State	2020	
030483	Pike	8	Hwy. 70 - Clark Co. Line (Sel. Secs.) (S)	6.14	System Preservation	1,000 - TOTAL 760 - STBGP 190 - State 50 - Local	State	2019	
Partnering project. Centerpoint Public Schools contributed \$50,000 toward project costs to construct a left turn lane for the Centerpoint Elementary School.									
070375	Dallas	8	Alsobrook Slough Str. & Apprs. (S)	-	Str. & Apprs.	2,000 - TOTAL 1,600 - NHPP 400 - State	State	2021	
07X080	Cleveland	8	Moro Creek Relief Str. & Apprs.	-	Str. & Apprs.	1,500 - TOTAL 1,200 - NHPP 300 - State	State	2021	
07X076	Dallas	9	Creeks at L.M. 0.10 & 1.10 Strs. & Apprs.	-	Strs. & Apprs.	300 - TOTAL 240 - NHPP 60 - State	State	2021	

DRAFT 2019-2022 STIP

JOB	COUNTY	ROUTE	TERMINI	LENGTH	TYPE WORK	ESTIMATED COST Funding Breakdown (in thousands)	AGENCY CARRYING OUT THE PROJECT	FFY	MPO
08X050	Perry	9	Harris Creek Str. & Apprs.	-	Str. & Apprs.	400 - TOTAL 320 - NHPP 80 - State	State	2022	
050347	Fulton	9	Hwy. 9 Strs. & Apprs. (S)	-	Strs. & Apprs.	3,300 - TOTAL 2,640 - NHPP 660 - State	State	2021	
061382	Pulaski	10	Taylor Loop Rd. - Pleasant Ridge Rd.	2.13	Major Widening & Operational Improvements	19,000 - TOTAL 15,200 - CMAQ Flex 3,800 - State	State	2022	CARTS
061331	Pulaski	10 & I-430	Pleasant Ridge Rd. - Pleasant Valley Dr. (L.R.) (F)	3.22	Major Widening	40,000 - TOTAL 34,000 - NHPP 6,000 - State	State	2019	CARTS
Includes I-430 interchange improvements. Construction Manager/General Contractor Project Delivery.									
061454	Pulaski	10	Gill St. & RR Overpass Strs. & Apprs. (S)	-	Strs. & Apprs.	7,800 - TOTAL 6,240 - NHPP 1,560 - State	State	2020	CARTS
020583	Lincoln	11S	Clear Creek Str. & Apprs. (S)	-	Str. & Apprs.	800 - TOTAL 640 - NHPP 160 - State	State	2019	
02X008	Lincoln	11	Long Lake Str. & Apprs.	-	Str. & Apprs.	300 - TOTAL 240 - NHPP 60 - State	State	2021	
020581	Lincoln	11	Canal at L.M. 20.98 Str. & Apprs. (S)	-	Str. & Apprs.	800 - TOTAL 640 - NHPP 160 - State	State	2019	
090445	Benton	12 & 43	Hwy. 12/Hwy. 43 Inters. Safety Impvts. (S)	-	Intersection Improvements	1,300 - TOTAL 1,170 - HSIP 130 - State	State	2019	NARTS
Construction of a rural roundabout.									
06X060	Lonoke	13	I-40 Str. & Apprs. (L.M. 182.51)	-	Str. & Apprs.	1,400 - TOTAL 1,120 - NHPP 280 - State	State	2021	

DRAFT 2019-2022 STIP

JOB	COUNTY	ROUTE	TERMINI	LENGTH	TYPE WORK	ESTIMATED COST Funding Breakdown (in thousands)	AGENCY CARRYING OUT THE PROJECT	FFY	MPO
009916	Marion	14	Union Pacific RR Str. & Apprs. (Summit)	-	Str. & Apprs.	600 - TOTAL 480 - NHPP 120 - State	State	2021	
09X071	Marion	14	Campground Creek Str. & Apprs.	-	Str. & Apprs.	600 - TOTAL 480 - NHPP 120 - State	State	2021	
10X188	Poinsett	14	Hwy. 14 Ditch Str. & Apprs.	-	Str. & Apprs.	200 - TOTAL 160 - NHPP 40 - State	State	2021	
100871	Mississippi	14	Hwy. 14 Str. & Apprs. (S)	-	Str. & Apprs.	2,300 - TOTAL 1,840 - NHPP 460 - State	State	2019	
06X013	Lonoke	15	I-40 Str. & Apprs. (L.M. 168.58)	-	Str. & Apprs.	1,600 - TOTAL 1,280 - NHPP 320 - State	State	2021	CARTS
040579	Washington	16	College Ave. - Huntsville Rd. (Sel. Secs.) (Fayetteville) (S)	1.14	Major Widening	5,700 - TOTAL 4,560 - NHPP 1,140 - State	State	2020	NARTS
04X056	Washington	16	Stone Bridge Rd. - East Roberts Rd. (Fayetteville)	1.21	Major Widening	4,000 - TOTAL 3,200 - STBGP 800 - State	State	2022	NARTS
08X114	Van Buren	16	Pee Dee Creek Str. & Apprs.	-	Str. & Apprs.	1,000 - TOTAL 800 - NHPP 200 - State	State	2022	
050315	Cleburne	16	West of River Bluff Rd. - East (Passing Lane) (S)	1.26	Passing Lane	1,900 - TOTAL 1,520 - STBGP 380 - State	State	2021	
One westbound passing lane.									
01X158	Monroe	17	Dials Creek Str. & Apprs.	-	Str. & Apprs.	600 - TOTAL 480 - NHPP 120 - State	State	2022	
01X150	Monroe	17	Hwy. 17 Str. & Apprs.	-	Str. & Apprs.	200 - TOTAL 160 - NHPP 40 - State	State	2021	

DRAFT 2019-2022 STIP

JOB	COUNTY	ROUTE	TERMINI	LENGTH	TYPE WORK	ESTIMATED COST Funding Breakdown (in thousands)	AGENCY CARRYING OUT THE PROJECT	FFY	MPO
110620	Woodruff	17	Ditch at L.M. 10.96 Str. & Apprs. (S)	0.04	Str. & Apprs.	500 - TOTAL 400 - NHPP 100 - State	State	2019	
100835	Craighead	18	Hwy. 18/Caraway Rd. Inters. Impvts. (Jonesboro) (S)	-	Intersection Improvements	3,500 - TOTAL 2,800 - STBGP 700 - State	State	2019	JATS
100657	Craighead	18S & New	I-555 - Hwy. 49 (Commerce Dr. Extension) (Jonesboro) (S)	4.34	New Location	32,200 - TOTAL 25,760 - STBGP 6,440 - State	State	2021	JATS
Partnering project. City of Jonesboro to assume ownership of Highway 141 and Highway 226 upon completion of project.									
030458	Nevada	19	Little Missouri River & Relief Strs. & Apprs. (S)	-	Strs. & Apprs.	5,400 - TOTAL 4,320 - NHPP 1,080 - State	State	2019	
01X017	Phillips	20	Hwy. 20 Strs. & Apprs.	-	Strs. & Apprs.	3,000 - TOTAL 2,400 - NHPP 600 - State	State	2021	
090474	Carroll	21	Hwy. 412 - Berryville (Safety Impvts.) (S)	16.94	Safety Improvements	4,800 - TOTAL 4,320 - HSIP 480 - State	State	2020	
Also see Jobs 09X206 & 090502.									
090502	Benton & Carroll	21 & 94	Dry Fork, Little Sugar & Piney Creeks Strs. & Apprs. (S)	-	Strs. & Apprs.	6,200 - TOTAL 4,960 - NHPP 1,240 - State	State	2021	NARTS
Also see Jobs 090474 & 09X206.									
09X206	Carroll	21	Hwy. 412 - Berryville (Passing Lanes)	2.40	Passing Lanes	2,000 - TOTAL 1,600 - STBGP 400 - State	State	2021	
One set of passing lanes, locations to be determined. Also see Jobs 090474 & 090502.									
04X085	Sebastian	22	Little Vache Grasse Creek Str. & Apprs.	-	Str. & Apprs.	400 - TOTAL 320 - NHPP 80 - State	State	2022	FRONTIER
004980	Logan	22	Caulksville - Paris Strs. & Apprs.	-	Strs. & Apprs.	3,300 - TOTAL 2,640 - NHPP 660 - State	State	2020	

DRAFT 2019-2022 STIP

JOB	COUNTY	ROUTE	TERMINI	LENGTH	TYPE WORK	ESTIMATED COST Funding Breakdown (in thousands)	AGENCY CARRYING OUT THE PROJECT	FFY	MPO
040621	Franklin	23	Mulberry River Str. & Apprs. (S)	-	Str. & Apprs.	7,300 - TOTAL 5,840 - NHPP 1,460 - State	State	2019	
09X076	Madison	23	West Fleming Creek Branch Str. & Apprs.	-	Str. & Apprs.	200 - TOTAL 160 - NHPP 40 - State	State	2021	
09X018	Madison	23	Hawkins Hollow Creek Str. & Apprs.	-	Str. & Apprs.	600 - TOTAL 480 - NHPP 120 - State	State	2021	
09X023	Madison	23	Slow Tom Creek Str. & Apprs.	-	Str. & Apprs.	300 - TOTAL 240 - NHPP 60 - State	State	2021	
090423	Carroll & Madison	23	Huntsville - Eureka Springs (Safety Impvts.) (Sel. Secs.) (S)	20.67	Safety Improvements	7,000 - TOTAL 6,300 - HSIP 700 - State	State	2020	
090523	Madison	23	War Eagle Creek Str. & Apprs.	-	Str. & Apprs.	6,000 - TOTAL 4,800 - NHPP 1,200 - State	State	2021	
Includes Horizontal Curve Realignment just north of this bridge.									
012227	Cleburne & Faulkner	25	Guy - Heber Springs (Safety Impvts.) (Sel. Secs.) (S)	8.39	Safety Improvements	1,600 - TOTAL 1,440 - HSIP 160 - State	State	2020	CARTS
Partially in CARTS area.									
050341	Cleburne	25	Mill & Piney Creek Strs. & Apprs. (S)	-	Strs. & Apprs.	2,800 - TOTAL 2,240 - NHPP 560 - State	State	2019	
05X004	Cleburne	25	Hwy. 25 Str. & Apprs.	-	Str. & Apprs.	500 - TOTAL 400 - NHPP 100 - State	State	2021	
050313	Independence	25	Hwy. 230 - Hwy. 167 (Safety Impvts.) (S)	6.51	Safety Improvements	2,500 - TOTAL 2,250 - HSIP 250 - State	State	2020	
100974	Lawrence	25	Independence Co. Line - Black Rock (Safety Impvts.)	24.30	Safety Improvements	12,200 - TOTAL 10,980 - HSIP 1,220 - State	State	2019	
Safety Study approved.									

DRAFT 2019-2022 STIP

JOB	COUNTY	ROUTE	TERMINI	LENGTH	TYPE WORK	ESTIMATED COST Funding Breakdown (in thousands)	AGENCY CARRYING OUT THE PROJECT	FFY	MPO
10X013	Lawrence	25	Independence Co. Line - Eaton Strs. & Apprs.	-	Strs. & Apprs.	3,500 - TOTAL 2,800 - NHPP 700 - State	State	2021	
10X071	Lawrence	25	Caney Creek Relief Str. & Apprs.	-	Str. & Apprs.	300 - TOTAL 240 - NHPP 60 - State	State	2021	
11X015	Clark & Pike	26	Antoine River Str. & Apprs.	-	Str. & Apprs.	2,600 - TOTAL 2,080 - NHPP 520 - State	State	2022	
080504	Montgomery	27	Deer Creek Str. & Apprs. (S)	-	Str. & Apprs.	2,500 - TOTAL 2,000 - NHPP 500 - State	State	2021	
08X098	Yell	27	Hwy. 27 Ditch Str. & Apprs.	-	Str. & Apprs.	200 - TOTAL 160 - NHPP 40 - State	State	2021	
080495	Yell	27	Hwy. 10 - Hwy. 7 (Safety Impvts.) (Sel. Secs.) (S)	15.57	Safety Improvements	3,500 - TOTAL 3,150 - HSIP 350 - State	State	2019	
08X108	Pope	27	McCoy Creek Str. & Apprs.	-	Str. & Apprs.	400 - TOTAL 320 - NHPP 80 - State	State	2022	
08X113	Pope	27	Little Creek Str. & Apprs.	-	Str. & Apprs.	700 - TOTAL 560 - NHPP 140 - State	State	2022	
06X061	Lonoke	31	I-40 Str. & Apprs. (L.M. 174.58)	-	Str. & Apprs.	1,200 - TOTAL 960 - NHPP 240 - State	State	2021	CARTS
050342	White	31	Lonoke Co. Line - Hwy. 267 Strs. & Apprs. (S)	-	Strs. & Apprs.	6,400 - TOTAL 5,120 - NHPP 1,280 - State	State	2021	
06X054	Prairie	33	Honey Creek Str. & Apprs.	-	Str. & Apprs.	400 - TOTAL 320 - NHPP 80 - State	State	2021	
110615	Woodruff	33	Hwy. 33 Str. & Apprs. (S)	-	Str. & Apprs.	600 - TOTAL 480 - NHPP 120 - State	State	2019	

DRAFT 2019-2022 STIP

JOB	COUNTY	ROUTE	TERMINI	LENGTH	TYPE WORK	ESTIMATED COST Funding Breakdown (in thousands)	AGENCY CARRYING OUT THE PROJECT	FFY	MPO
100870	Greene	34	Hwy. 34 Strs. & Apprs. (S)	-	Strs. & Apprs.	4,800 - TOTAL 3,840 - NHPP 960 - State	State	2019	
020629	Chicot & Desha	35	Hwy. 65 - Yellow Bend Port (S)	9.55	System Preservation	8,400 - TOTAL 6,720 - STBGP 1,680 - State	State	2020	
012290	Faulkner & White	36	Hwy. 64 - Hwy. 5 (Safety Impvts.) (Sel. Secs.) (S)	25.30	Safety Improvements	8,500 - TOTAL 7,650 - HSIP 850 - State	State	2020	CARTS
050280	White	36	Joy - Searcy (S)	9.32	Safety Improvements	14,800 - TOTAL 1,680 - NHPP 11,430 - HSIP 1,690 - State	State	2019	
05X104	White	36	Barber's Lake Str. & Apprs.	-	Str. & Apprs.	1,400 - TOTAL 1,120 - NHPP 280 - State	State	2021	
05X105	Jackson	37	Cache River Relief Str. & Apprs.	-	Str. & Apprs.	1,700 - TOTAL 1,360 - NHPP 340 - State	State	2021	
06X011	Lonoke	38	Mill Creek Str. & Apprs.	-	Str. & Apprs.	300 - TOTAL 240 - NHPP 60 - State	State	2021	CARTS
110124	Monroe	39	Hwy. 39 Strs. & Apprs. (N. of Blackton)	-	Strs. & Apprs.	500 - TOTAL 400 - NHPP 100 - State	State	2021	
110619	Phillips	39	Little Cypress Creek Str. & Apprs. (S)	-	Str. & Apprs.	1,000 - TOTAL 800 - NHPP 200 - State	State	2019	
01X157	Cross	42	Hwy. 42 Str. & Apprs.	-	Str. & Apprs.	500 - TOTAL 400 - NHPP 100 - State	State	2022	
04X034	Sebastian	45	Prairie Creek Str. & Apprs. (Hwy. 45)	-	Str. & Apprs.	400 - TOTAL 320 - NHPP 80 - State	State	2021	

DRAFT 2019-2022 STIP

JOB	COUNTY	ROUTE	TERMINI	LENGTH	TYPE WORK	ESTIMATED COST Funding Breakdown (in thousands)	AGENCY CARRYING OUT THE PROJECT	FFY	MPO
04X036	Sebastian	45	Johnson Branch Str. & Apprs.	-	Str. & Apprs.	800 - TOTAL 640 - NHPP 160 - State	State	2021	
04X025	Sebastian	45	Hwy. 45 Str. & Apprs.	-	Str. & Apprs.	400 - TOTAL 320 - NHPP 80 - State	State	2021	
04X088	Sebastian	45	Hackett Creek Str. & Apprs.	-	Str. & Apprs.	600 - TOTAL 480 - NHPP 120 - State	State	2022	
04X030	Sebastian	45	Cedar Creek Str. & Apprs.	-	Str. & Apprs.	300 - TOTAL 240 - NHPP 60 - State	State	2021	FRONTIER
040713	Sebastian	45	Hwy. 71 - Hwy. 255 (Ft. Smith) (S)	3.02	Major Widening	16,000 - TOTAL 8,720 - STBGP 2,180 - State 5,100 - Local	State	2021	FRONTIER
Partnering project. Locals to provide \$5.1 million towards total project costs.									
100633	Greene	49	Marmaduke - Paragould (Phase I)	8.24	Major Widening	5,000 - TOTAL 4,000 - STBGP 1,000 - State	State	2022	
100878	Greene	49 & 34	Hwy. 49/Hwy. 34 Inters. Impvts. (Marmaduke) (S)	-	Intersection Improvements	1,000 - TOTAL 800 - STBGP 200 - State	State	2020	
100632	Greene	49	Co. Rd. 845 - Hwy. 135 (Paragould) (S)	2.07	Major Widening	18,300 - TOTAL 14,640 - STBGP 3,660 - State	State	2019	
100882	Craighead	49	Hwy. 49/Hwy. 91 Inters. Impvts. (Jonesboro)	-	Intersection Improvements	6,000 - TOTAL 6,000 - AC	State	2022	JATS
Evaluate after Commerce Drive extension is complete.									
100879	Craighead	49	Hwy. 49/Parker Rd. Inters. Impvts. (Jonesboro) (S)	-	Intersection Improvements	2,000 - TOTAL 1,600 - NHPP 200 - State 200 - Local	State	2020	JATS
Partnering project. City of Jonesboro's consultant will design project and those costs will count towards the partnering commitment.									

DRAFT 2019-2022 STIP

JOB	COUNTY	ROUTE	TERMINI	LENGTH	TYPE WORK	ESTIMATED COST Funding Breakdown (in thousands)	AGENCY CARRYING OUT THE PROJECT	FFY	MPO
110672	Monroe	49 & 79	Hwy. 49/Hwy. 79 Inters. Safety Impvts. (S)	-	Intersection Improvements	1,800 - TOTAL 1,620 - HSIP 180 - State	State	2020	
Construction of a rural roundabout.									
01X167	Phillips	49	Arkansas Midland RR Str. & Apprs.	-	Str. & Apprs.	2,800 - TOTAL 2,240 - NHPP 560 - State	State	2022	
01X168	St. Francis	50	Blackfish Bayou Str. & Apprs.	-	Str. & Apprs.	1,200 - TOTAL 960 - NHPP 240 - State	State	2022	
01X045	Crittenden	50	Ditch No. 9 Str. & Apprs.	-	Str. & Apprs.	300 - TOTAL 240 - NHPP 60 - State	State	2021	
07X083	Clark	51	Hwy. 51 Str. & Apprs.	-	Str. & Apprs.	1,300 - TOTAL 1,040 - NHPP 260 - State	State	2022	
070439	Clark	51	26th St. - Hwy. 67 (Pine St.) (Arkadelphia) (S)	1.41	Major Widening	5,000 - TOTAL 4,000 - STBGP 1,000 - State	State	2021	
Partnering project. City to assume maintenance of Highway 51 upon completion of this project and the Arkadelphia Bypass (see Job 070442).									
03X017	Lafayette	53	Hwy. 53 Strs. & Apprs.	-	Strs. & Apprs.	1,100 - TOTAL 880 - NHPP 220 - State	State	2022	
03X011	Lafayette	53	Walker Creek Str. & Apprs.	-	Str. & Apprs.	200 - TOTAL 160 - NHPP 40 - State	State	2021	
020614	Lincoln	54	Mills Bayou Str. & Apprs. (S)	-	Str. & Apprs.	700 - TOTAL 560 - NHPP 140 - State	State	2019	
020584	Jefferson	54	Sandy Bayou Str. & Apprs. (S)	-	Str. & Apprs.	800 - TOTAL 640 - NHPP 160 - State	State	2019	PBATS
05X071	Izard	56	Calico Creek Str. & Apprs.	-	Str. & Apprs.	200 - TOTAL 160 - NHPP 40 - State	State	2022	

DRAFT 2019-2022 STIP

JOB	COUNTY	ROUTE	TERMINI	LENGTH	TYPE WORK	ESTIMATED COST Funding Breakdown (in thousands)	AGENCY CARRYING OUT THE PROJECT	FFY	MPO
05X028	Izard	56	Piney Creek Str. & Apprs.	-	Str. & Apprs.	1,800 - TOTAL 1,440 - NHPP 360 - State	State	2022	
050321	Izard	56	Strawberry River Str. & Apprs. (S)	-	Str. & Apprs.	3,400 - TOTAL 2,720 - NHPP 680 - State	State	2019	
09X114	Benton	59	Gravette - Gentry (Passing Lanes, Resurface & Shoulders)	11.09	Passing Lanes & System Preservation	10,000 - TOTAL 8,000 - STBGP 2,000 - State	State	2021	NARTS
Passing lane locations to be determined.									
090434	Benton	59	Wolf Creek & Decatur Branch Strs. & Apprs. (S)	-	Strs. & Apprs.	1,800 - TOTAL 1,440 - NHPP 360 - State	State	2019	NARTS
090506	Benton	59	Illinois River Str. & Apprs. (Hwy. 59) (S)	-	Str. & Apprs.	6,000 - TOTAL 4,800 - NHPP 1,200 - State	State	2021	NARTS
040622	Crawford	59	Washington Co. Line - South Strs. & Apprs. (S)	-	Strs. & Apprs.	5,000 - TOTAL 4,000 - NHPP 1,000 - State	State	2021	
10X079	Mississippi	61	Ditch No. 30 Str. & Apprs.	-	Str. & Apprs.	500 - TOTAL 400 - NHPP 100 - State	State	2021	
090384	Benton	62	Pea Ridge National Military Park Mitigation (S)	-	Mitigation	2,500 - TOTAL 2,000 - STBGP 500 - State	State	2021	NARTS
R90095	Marion	62	Yellville - East (Passing Lanes)	2.40	Passing Lanes	4,000 - TOTAL 3,200 - NHPP 800 - State	State	2022	
One set of passing lanes, locations to be determined.									
05X083	Fulton	62	Shipman Creek Str. & Apprs.	-	Str. & Apprs.	300 - TOTAL 240 - NHPP 60 - State	State	2022	
100941	Clay	62	Hwy. 62 Inters. Impvts. (Piggott) (S)	-	Intersection Improvements	3,000 - TOTAL 2,400 - STBGP 600 - State	State	2020	

DRAFT 2019-2022 STIP

JOB	COUNTY	ROUTE	TERMINI	LENGTH	TYPE WORK	ESTIMATED COST Funding Breakdown (in thousands)	AGENCY CARRYING OUT THE PROJECT	FFY	MPO
05X120	Sharp	63	Hwy. 63B - Lawrence Co. Line (Passing Lanes)	2.40	Passing Lanes	4,000 - TOTAL 3,200 - NHPP 800 - State	State	2022	
One set of passing lanes, locations to be determined.									
10X339	Lawrence	63	Sharp Co. Line - Black Rock (Passing Lanes)	2.40	Passing Lanes	4,000 - TOTAL 3,200 - NHPP 800 - State	State	2021	
One set of passing lanes, locations to be determined.									
06X012	Prairie	63	La Grue Creek Str. & Apprs.	-	Str. & Apprs.	600 - TOTAL 480 - NHPP 120 - State	State	2021	
06X014	Prairie	63	Wolf Bayou Str. & Apprs.	-	Str. & Apprs.	500 - TOTAL 400 - NHPP 100 - State	State	2021	
040721	Crawford	64 & 64B	Hwy. 64 Strs. & Apprs. (Van Buren & Alma) (S)	-	Strs. & Apprs.	2,100 - TOTAL 1,680 - NHPP 420 - State	State	2019	FRONTIER
04X031	Crawford	64	Lumis Branch Str. & Apprs.	-	Str. & Apprs.	100 - TOTAL 80 - NHPP 20 - State	State	2021	
04X035	Crawford	64	Little Mulberry Creek Str. & Apprs.	-	Str. & Apprs.	1,900 - TOTAL 1,520 - NHPP 380 - State	State	2021	
04X028	Crawford	64	Big Mulberry River Str. & Apprs.	-	Str. & Apprs.	2,100 - TOTAL 1,680 - NHPP 420 - State	State	2021	
110614	Crittenden	64	I-55 - Hwy. 77 (Marion) (S)	0.66	Major Widening	2,700 - TOTAL 2,160 - CMAQ Flex 540 - State	State	2020	WMATS
City of Marion will be responsible for the cost of enhancements.									
090489	Boone	65	Hwy. 65 Bypass (Harrison) P.E.	8.72	Project Development	3,000 - TOTAL 2,400 - NHPP 600 - State	State	2021	

DRAFT 2019-2022 STIP

JOB	COUNTY	ROUTE	TERMINI	LENGTH	TYPE WORK	ESTIMATED COST Funding Breakdown (in thousands)	AGENCY CARRYING OUT THE PROJECT	FFY	MPO
090490	Boone	65	Hwy. 65 Impvts. (Harrison) (S)	1.32	Major Widening	5,000 - TOTAL 4,000 - NHPP 1,000 - State	State	2020	
<p>\$5.0 M in 2016-2020 STIP. Potential Partnering Project.</p>									
09X016	Boone	65B	Crooked Creek Str. & Apprs.	-	Str. & Apprs.	3,400 - TOTAL 2,720 - NHPP 680 - State	State	2022	
090498	Searcy	65	Pindall - Marshall (Safety Impvts.) (Sel. Secs.) (P.E.)	0.60	Project Development	400 - TOTAL 360 - HSIP 40 - State	State	2022	
CA0801	Van Buren	65	Hwy. 110 - Clinton (Widening) (S)	8.01	Major Widening	34,000 - TOTAL 34,000 - CAP	State	2019	
<p>Part of the voter approved 1/2¢ sales tax program.</p>									
080364	Faulkner	65B	Hwy. 64 - Bruce St. (Conway) (P.E.)	0.76	Project Development	400 - TOTAL 320 - NHPP 80 - Local	State	2022	CARTS
<p>Contingent upon a Partnering Agreement. City may contribute up to \$7.0M toward project costs for Jobs 08X071 & 080364.</p>									
08X071	Faulkner	65B	Hwy. 60 - I-40 Inters. Impvts. (Conway) (P.E.)	-	Project Development	500 - TOTAL 300 - CMAQ Flex 200 - Local	State	2021	CARTS
<p>Contingent upon a Partnering Agreement. City may contribute up to \$7.0M toward project costs for Jobs 08X071 & 080364.</p>									
02X013	Jefferson	65	I-530 - Hwy. 425 (Resurface & Shoulder)	2.50	Minor Widening	3,700 - TOTAL 2,960 - NHPP 740 - State	State	2022	PBATS
020656	Desha	65	Hwy. 65 Access Change (Pickens) (S)	0.13	System Preservation	300 - TOTAL 240 - NHPP 60 - State	State	2019	
<p>Contingent upon a consensus by the community of Pickens for the change.</p>									
07X007	Clark	67	Caddo River Str. & Apprs.	-	Str. & Apprs.	8,000 - TOTAL 6,400 - NHPP 1,600 - State	State	2022	
061344	Hot Spring	67	UPRR Str. & Apprs.	-	Str. & Apprs.	1,000 - TOTAL 800 - NHPP 200 - State	State	2021	

DRAFT 2019-2022 STIP

JOB	COUNTY	ROUTE	TERMINI	LENGTH	TYPE WORK	ESTIMATED COST Funding Breakdown (in thousands)	AGENCY CARRYING OUT THE PROJECT	FFY	MPO
CA0604	Pulaski	67	Main St. - Vandenberg Blvd. (Widening) (S)	2.26	Major Widening	76,500 - TOTAL 13,800 - NHPP 59,500 - CAP 3,200 - State	State	2020	CARTS
Includes construction of a noise barrier wall at Beverly Street in Jacksonville. Part of the voter approved ½¢ sales tax program.									
061549	Lonoke	67	Hwy. 5 - White Co. Line (S)	9.62	System Preservation	48,100 - TOTAL 38,480 - NHPP 9,620 - State	State	2022	CARTS
061371	Lonoke	67	Hwy. 67/Hwy. 5 Interchange Impvts. (Cabot) (F)	-	Interchange Improvements	14,000 - TOTAL 11,200 - NHPP 2,800 - State	State	2021	CARTS
061372	Lonoke	67	Hwy. 67/Hwy. 89 Interchange Impvts. (Cabot) (F)	-	Interchange Improvements	14,000 - TOTAL 11,200 - NHPP 2,800 - State	State	2021	CARTS
11X016	Lonoke & White	67	Cypress Creek Strs. & Apprs.	-	Strs. & Apprs.	3,000 - TOTAL 2,400 - NHPP 600 - State	State	2022	CARTS
050374	White	67	Lonoke Co. Line - Hwy. 367 (S)	18.00	System Preservation	9,000 - TOTAL 7,200 - NHPP 1,800 - State	State	2021	
050375	White	67	Hwy. 167 - Jackson Co. Line (S)	11.66	System Preservation	3,100 - TOTAL 2,480 - NHPP 620 - State	State	2021	
050377	Jackson	67	White Co. Line - Hwy. 17 (S)	15.66	System Preservation	4,000 - TOTAL 3,200 - NHPP 800 - State	State	2021	
100512	Various	67	Walnut Ridge - Missouri State Line (Future I-57)	39.20	Project Development	24,000 - TOTAL 19,200 - NHPP 4,800 - State	State	2022	
050323	Izard	69B	Ditch at L.M. 1.43 Str. & Apprs. (S)	-	Str. & Apprs.	700 - TOTAL 560 - NHPP 140 - State	State	2019	

DRAFT 2019-2022 STIP

JOB	COUNTY	ROUTE	TERMINI	LENGTH	TYPE WORK	ESTIMATED COST Funding Breakdown (in thousands)	AGENCY CARRYING OUT THE PROJECT	FFY	MPO
05X002	Independence	69	Hwy. 394 - Hwy. 233 (Moorefield)	1.40	Major Widening	5,000 - TOTAL 4,000 - STBGP 1,000 - State	State	2022	
100615	Poinsett	69	I-555 - Hwy. 463 (Trumann) (S)	1.68	Major Widening	9,000 - TOTAL 7,200 - STBGP 1,800 - State	State	2020	
Three-lane curb and gutter.									
10X054	Greene	69	Village Creek Str. & Apprs.	-	Str. & Apprs.	600 - TOTAL 480 - NHPP 120 - State	State	2021	
030412	Sevier	70	Hwy. 70 Strs. & Apprs. (P.E.)	-	Project Development	500 - TOTAL 400 - NHPP 100 - State	State	2021	
030501	Howard, Pike, & Sevier	70 & 278	Saline & Caddo Rivers Strs. & Apprs. (S)	-	Strs. & Apprs.	13,000 - TOTAL 10,400 - NHPP 2,600 - State	State	2020	
03X016	Pike	70	Little Missouri River Str. & Apprs.	-	Str. & Apprs.	1,500 - TOTAL 1,200 - NHPP 300 - State	State	2022	
110664	Monroe	70	Prairie Co. Line - Hwy. 17 (S)	7.73	Reconstruction	22,000 - TOTAL 17,600 - STBGP 4,400 - State	State	2022	
030477	Miller	71	Hwy. 67 - I-30 (Texarkana) (S)	2.75	System Preservation	9,900 - TOTAL 7,920 - NHPP 1,980 - State	State	2020	TUTS
Potential partnering project with TxDOT.									
03X004	Little River	71	Red River - Ogden	1.90	Reconstruction	3,800 - TOTAL 3,040 - NHPP 760 - State	State	2021	
Raise Road Grade									
030008	Sevier	71	Johns Branch Str. & Apprs. (S)	-	Str. & Apprs.	800 - TOTAL 640 - NHPP 160 - State	State	2019	

DRAFT 2019-2022 STIP

JOB	COUNTY	ROUTE	TERMINI	LENGTH	TYPE WORK	ESTIMATED COST Funding Breakdown (in thousands)	AGENCY CARRYING OUT THE PROJECT	FFY	MPO
030026	Sevier	71	Cossatot River - De Queen (S)	5.68	Major Widening	15,400 - TOTAL 11,864 - NHPP 456 - Earmark 3,080 - State	State	2020	
04X174	Polk & Scott	71	Mena North & South (Passing Lanes)	2.40	Passing Lanes	4,500 - TOTAL 3,600 - STBGP 900 - State	State	2021	
One set of passing lanes, locations to be determined.									
04X033	Sebastian	71	Prairie Creek Str. & Apprs. (Hwy. 71)	-	Str. & Apprs.	700 - TOTAL 560 - NHPP 140 - State	State	2021	
090338	Benton	71B	Dixieland Rd. - 8th St. (Rogers) (S)	1.01	Major Widening	17,900 - TOTAL 14,228 - NHPP 92 - TAP >200K 3,557 - State 23 - Local	State	2019	NARTS
Partnering project. City of Rogers to provide 50% of project costs up to \$5.0M plus an additional \$200,000 for 6' sidewalks. Total reflects overall project costs minus funding already obligated. Project also shown in "Local Projects In Areas > 200K Population".									
090430	Madison	74	Pigeon Creek Str. & Apprs. (S)	-	Str. & Apprs.	1,000 - TOTAL 800 - NHPP 200 - State	State	2019	
09X024	Madison	74	Holman Creek Str. & Apprs.	-	Str. & Apprs.	700 - TOTAL 560 - NHPP 140 - State	State	2019	
01X041	St. Francis	75	N. Blackfish River Relief Str. & Apprs.	-	Str. & Apprs.	200 - TOTAL 160 - NHPP 40 - State	State	2021	
110644	Cross	75	Drainage Ditch Str. & Apprs. (S)	-	Str. & Apprs.	800 - TOTAL 640 - NHPP 160 - State	State	2019	
10X066	Mississippi	77	Ditch No. 53 Str. & Apprs.	-	Str. & Apprs.	300 - TOTAL 240 - NHPP 60 - State	State	2021	

DRAFT 2019-2022 STIP

JOB	COUNTY	ROUTE	TERMINI	LENGTH	TYPE WORK	ESTIMATED COST Funding Breakdown (in thousands)	AGENCY CARRYING OUT THE PROJECT	FFY	MPO
01X152	Lee	78	Big Creek Str. & Apprs.	-	Str. & Apprs.	600 - TOTAL 480 - NHPP 120 - State	State	2021	
01X186	Lee	78	Spring Creek Str. & Apprs.	-	Str. & Apprs.	100 - TOTAL 80 - NHPP 20 - State	State	2021	
110616	Lee	78	McNulty Lake & Hog Tusk Creek Strs. & Apprs. (S)	-	Strs. & Apprs.	4,400 - TOTAL 3,520 - STBGP 880 - State	State	2020	
020615	Jefferson	79	Pine Bluff - South (S)	2.38	Major Widening	5,500 - TOTAL 4,400 - STBGP 1,100 - State	State	2021	PBATS
020630	Arkansas & Jefferson	79	Wabaseka - Stuttgart (Passing Lanes) (S)	4.85	Passing Lanes	9,200 - TOTAL 7,360 - NHPP 1,840 - State	State	2020	PBATS
Two northbound and two southbound passing lanes.									
110568	Lee	79	Big Piney Creek Str. & Apprs.	-	Str. & Apprs.	900 - TOTAL 720 - NHPP 180 - State	State	2022	
01X162	Lee	79	Little Piney Creek Str. & Apprs.	-	Str. & Apprs.	600 - TOTAL 480 - NHPP 120 - State	State	2022	
01X160	Lee	79	Cat Creek Str. & Apprs.	-	Str. & Apprs.	400 - TOTAL 320 - NHPP 80 - State	State	2022	
01X164	Lee	79	L'Anguille River Str. & Apprs.	-	Str. & Apprs.	3,500 - TOTAL 2,800 - NHPP 700 - State	State	2022	
110617	St. Francis	79 & 50	Fifteenmile & Cutoff Bayous Strs. & Apprs. (S)	-	Strs. & Apprs.	5,900 - TOTAL 4,720 - NHPP 1,180 - State	State	2019	
04X081	Scott	80	Hwy. 80 Str. & Apprs.	-	Str. & Apprs.	300 - TOTAL 240 - NHPP 60 - State	State	2022	

DRAFT 2019-2022 STIP

JOB	COUNTY	ROUTE	TERMINI	LENGTH	TYPE WORK	ESTIMATED COST Funding Breakdown (in thousands)	AGENCY CARRYING OUT THE PROJECT	FFY	MPO
030497	Miller	82	Mill Creek Str. & Apprs. (S)	-	Str. & Apprs.	700 - TOTAL 560 - NHPP 140 - State	State	2020	
030498	Lafayette	82	Bodcau Creek Str. & Apprs. (S)	-	Str. & Apprs.	2,000 - TOTAL 1,600 - NHPP 400 - State	State	2020	
030343	Lafayette	82	Hwy. 82 Improvements (Stamps) (S)	1.94	Major Widening	6,000 - TOTAL 4,800 - NHPP 1,200 - State	State	2021	
070458	Columbia	82	UPRR Grade Separation (East of Lafayette Co. Line) (S)	-	Str. & Apprs.	8,000 - TOTAL 6,400 - NHPP 1,600 - State	State	2020	
CA0705	Columbia	82	Co. Rd. 27 - Hwy. 79 (Widening) (S)	5.49	Major Widening	25,500 - TOTAL 25,500 - CAP	State	2019	
Part of the voter approved ½¢ sales tax program.									
070471	Columbia	82	Cornie Bayou & Harper Creek Strs. & Apprs. (S)	-	Strs. & Apprs.	1,600 - TOTAL 1,280 - NHPP 320 - State	State	2020	
CA0706	Union	82	Airport Dr. - Hwy. 82B (Widening) (S)	6.10	Major Widening	23,900 - TOTAL 23,900 - CAP	State	2019	
Part of the voter approved ½¢ sales tax program.									
070367	Union	82B & 167B	Hwys. 82B & 167B Improvements (El Dorado)	4.40	Major Widening	21,500 - TOTAL 21,500 - State	State	2021	
Includes replacement of the UPRR Overpass. City to assume ownership of Highway 82B upon completion of this project. In exchange for the Department relocating a section of utilities underground, City will take over ownership and maintenance of Highway 167B.									
070473	Union	82	Lapile Creek Str. & Apprs. (S)	-	Str. & Apprs.	800 - TOTAL 640 - NHPP 160 - State	State	2020	
070459	Union	82	B St. - 4th Ave. (Strong) (S)	1.46	Major Widening	1,000 - TOTAL 800 - NHPP 200 - State	State	2019	

DRAFT 2019-2022 STIP

JOB	COUNTY	ROUTE	TERMINI	LENGTH	TYPE WORK	ESTIMATED COST Funding Breakdown (in thousands)	AGENCY CARRYING OUT THE PROJECT	FFY	MPO
CA0202	Ashley	82	Hwy. 425 - Hamburg (Widening) (S)	5.32	Major Widening	19,800 - TOTAL 19,800 - CAP	State	2019	
Part of the voter approved ½¢ sales tax program.									
020676	Ashley	82	Hamburg - Donbey (S)	2.40	Passing Lanes & System Preservation	8,000 - TOTAL 6,400 - NHPP 1,600 - State	State	2020	
02X107	Ashley & Chicot	82	Hamburg - Lake Village (Operational Improvements) (Phase I)	31.44	Operational Improvements	2,100 - TOTAL 1,680 - NHPP 420 - State	State	2022	
Specific improvements to be determined.									
020675	Ashley & Chicot	82	Montrose - Lake Village (Sel. Secs.) (S)	7.64	System Preservation and Strs. & Apprs.	6,300 - TOTAL 5,040 - NHPP 1,260 - State	State	2020	
061460	Hot Spring	84	Hwy. 84 Strs. & Apprs. (Oak Grove) (S)	-	Strs. & Apprs.	1,600 - TOTAL 1,280 - NHPP 320 - State	State	2020	
110642	Phillips	85	Beaver Bayou Str. & Apprs. (S)	-	Str. & Apprs.	1,000 - TOTAL 800 - NHPP 200 - State	State	2019	
06X063	Prairie	86	Wattensaw Bayou Str. & Apprs.	-	Str. & Apprs.	1,600 - TOTAL 1,280 - NHPP 320 - State	State	2022	
06X008	Prairie	86	Wattensaw Bayou Relief Str. & Apprs.	-	Str. & Apprs.	600 - TOTAL 480 - NHPP 120 - State	State	2021	
04X096	Polk	88	Gap Creek Str. & Apprs.	-	Str. & Apprs.	700 - TOTAL 560 - NHPP 140 - State	State	2022	
04X086	Polk	88	Turbin Creek Str. & Apprs.	-	Str. & Apprs.	400 - TOTAL 320 - NHPP 80 - State	State	2022	

DRAFT 2019-2022 STIP

JOB	COUNTY	ROUTE	TERMINI	LENGTH	TYPE WORK	ESTIMATED COST Funding Breakdown (in thousands)	AGENCY CARRYING OUT THE PROJECT	FFY	MPO
080457	Faulkner	89	UPRR Overpass & Realign. (Mayflower) (S)	1.29	RR Grade Separation	27,055 - TOTAL 5,804 - STBGP 9,460 - STBGP >200K 6,380 - CMAQ Flex 3,046 - State 2,365 - Local	State	2020	CARTS
Partnering project. Total reflects overall project costs. Construction cost is \$19.7 million. Project also shown in "Local Projects In Areas > 200K Population".									
08X105	Faulkner	89	Beaverdam Creek Str. & Apprs.	-	Str. & Apprs.	200 - TOTAL 160 - NHPP 40 - State	State	2021	CARTS
10X069	Randolph	90	Beaver Dam Ditch Str. & Apprs.	-	Str. & Apprs.	300 - TOTAL 240 - NHPP 60 - State	State	2021	
100877	Randolph	90	Park St. - Country Club Rd. (Pocahontas) (S)	1.02	Major Widening	5,000 - TOTAL 4,000 - STBGP 1,000 - State	State	2021	
10X063	Randolph	90	Eassis Creek Str. & Apprs.	-	Str. & Apprs.	300 - TOTAL 240 - NHPP 60 - State	State	2021	
10X010	Craighead	91	Cache River Str. & Apprs. (So. of Egypt)	-	Str. & Apprs.	1,600 - TOTAL 1,280 - NHPP 320 - State	State	2021	
08X107	Van Buren	92	Ward Creek Branch Str. & Apprs.	-	Str. & Apprs.	100 - TOTAL 80 - NHPP 20 - State	State	2021	
040625	Sebastian	96	Hwy. 22 - Hwy. 252 Strs. & Apprs. (S)	-	Strs. & Apprs.	2,300 - TOTAL 1,840 - NHPP 460 - State	State	2019	FRONTIER
070378	Columbia	98	Spring Branch Str. & Apprs. (S)	-	Str. & Apprs.	700 - TOTAL 560 - NHPP 140 - State	State	2019	
07X084	Columbia	98	Ditch at L.M. 7.34 Str. & Apprs.	-	Str. & Apprs.	200 - TOTAL 160 - NHPP 40 - State	State	2022	

DRAFT 2019-2022 STIP

JOB	COUNTY	ROUTE	TERMINI	LENGTH	TYPE WORK	ESTIMATED COST Funding Breakdown (in thousands)	AGENCY CARRYING OUT THE PROJECT	FFY	MPO
07X085	Columbia	98	Cornie Creek Str. & Apprs.	-	Str. & Apprs.	200 - TOTAL 160 - NHPP 40 - State	State	2022	
090238	Benton	102	Hwy. 279 South - Hwy. 102B (Centerton)	1.11	Major Widening	5,300 - TOTAL 4,240 - STBGP 1,060 - State	State	2022	NARTS
080529	Pope	105	Hector, Isabell, & Alewine Creeks Strs. & Apprs. (S)	-	Strs. & Apprs.	2,200 - TOTAL 1,760 - NHPP 440 - State	State	2020	
050343	Independence	106	Dry Run Creek Str. & Apprs. (S)	-	Str. & Apprs.	700 - TOTAL 560 - NHPP 140 - State	State	2020	
040720	Washington	112	Poplar St. - Drake St. (Fayetteville) (S)	1.57	Major Widening	4,100 - TOTAL 3,280 - STBGP 820 - State	State	2020	NARTS
Partnering project. City to accept ownership of a segment of Highway 112 upon completion of project.									
012270	Benton & Washington	112	Hwy. 112 Corridor Impvts.	17.91	Major Widening	37,500 - TOTAL 30,000 - STBGP 7,500 - State	State	2022	NARTS
10X084	Randolph	115	Spencer Creek Str. & Apprs.	-	Str. & Apprs.	300 - TOTAL 240 - NHPP 60 - State	State	2021	
10X276	Poinsett	118	Tyronza River & Side Drain Strs. & Apprs.	-	Strs. & Apprs.	2,400 - TOTAL 1,920 - NHPP 480 - State	State	2022	
01X020	Crittenden	118	Chatman Branch Str. & Apprs.	-	Str. & Apprs.	300 - TOTAL 240 - NHPP 60 - State	State	2021	
110653	Crittenden	118	Hwy. 118/W. Service Rd./I-40 EB Ramps Signal & Inters. Impvts. (West Memphis) (S)	-	Intersection Improvements	500 - TOTAL 189 - HSIP 232 - CMAQ AQ 79 - State	State	2019	
10X056	Mississippi	120	Ditch No. 35 Str. & Apprs.	-	Str. & Apprs.	400 - TOTAL 320 - NHPP 80 - State	State	2021	

DRAFT 2019-2022 STIP

JOB	COUNTY	ROUTE	TERMINI	LENGTH	TYPE WORK	ESTIMATED COST Funding Breakdown (in thousands)	AGENCY CARRYING OUT THE PROJECT	FFY	MPO
080499	Johnson	123	Big Piney & Gee Creeks Strs. & Apprs. (S)	-	Strs. & Apprs.	4,700 - TOTAL 3,760 - NHPP 940 - State	State	2020	
08X120	Pope	124	Poll Creek Str. & Apprs.	-	Str. & Apprs.	400 - TOTAL 320 - NHPP 80 - State	State	2021	
070416	Cleveland	133	Big Creek Relief Strs. & Apprs. (S)	-	Strs. & Apprs.	3,400 - TOTAL 2,720 - NHPP 680 - State	State	2020	
10X092	Poinsett	135	Right Chute Little River Str. & Apprs.	-	Str. & Apprs.	4,400 - TOTAL 3,520 - NHPP 880 - State	State	2022	
10X086	Craighead	135	Ditch No. 4 Str. & Apprs. (Caraway)	-	Str. & Apprs.	300 - TOTAL 240 - NHPP 60 - State	State	2021	
10X082	Craighead	135	Ditch No. 4 Branch Str. & Apprs. (Caraway)	-	Str. & Apprs.	300 - TOTAL 240 - NHPP 60 - State	State	2021	
10X088	Greene	135	Eightmile Creek Str. & Apprs.	-	Str. & Apprs.	700 - TOTAL 560 - NHPP 140 - State	State	2021	
10X094	Greene	135	Jack's Creek Str. & Apprs.	-	Str. & Apprs.	600 - TOTAL 480 - NHPP 120 - State	State	2021	
020587	Drew	138	Ables Creek Str. & Apprs. (S)	-	Str. & Apprs.	2,000 - TOTAL 1,600 - NHPP 400 - State	State	2019	
10X059	Craighead	139	Asher Ditch Str. & Apprs. (Caraway)	-	Str. & Apprs.	300 - TOTAL 240 - NHPP 60 - State	State	2021	
10X073	Clay	139	Cottonwood Slough Str. & Apprs.	-	Str. & Apprs.	300 - TOTAL 240 - Off System Bridge 60 - State	State	2021	
10X014	Mississippi	140	Hwy. 140 Strs. & Apprs.	-	Strs. & Apprs.	3,200 - TOTAL 2,560 - NHPP 640 - State	State	2022	

DRAFT 2019-2022 STIP

JOB	COUNTY	ROUTE	TERMINI	LENGTH	TYPE WORK	ESTIMATED COST Funding Breakdown (in thousands)	AGENCY CARRYING OUT THE PROJECT	FFY	MPO
10X211	Mississippi	140	Hwy. 140 Median Ditch Str. & Apprs.	-	Str. & Apprs.	300 - TOTAL 240 - NHPP 60 - State	State	2021	
100762	Greene	141	Hwy. 358 - Hwy. 412 Strs. & Apprs. (S)	-	Strs. & Apprs.	2,400 - TOTAL 1,920 - NHPP 480 - State	State	2021	
10X067	Greene	141	Hwy. 141 Str. & Apprs.	-	Str. & Apprs.	200 - TOTAL 160 - NHPP 40 - State	State	2021	
10X062	Clay	141	Ditch No. 10 Str. & Apprs.	-	Str. & Apprs.	200 - TOTAL 160 - NHPP 40 - State	State	2021	
100842	Clay	141	Little Cache River Ditch Str. & Apprs. (S)	-	Str. & Apprs.	1,700 - TOTAL 1,360 - NHPP 340 - State	State	2019	
02X009	Arkansas	144	Bells Gully Str. & Apprs.	-	Str. & Apprs.	300 - TOTAL 240 - Off System Bridge 60 - State	State	2021	
020586	Chicot	144	Main Ditch Str. & Apprs. (S)	-	Str. & Apprs.	1,500 - TOTAL 1,200 - NHPP 300 - State	State	2019	
02X002	Chicot	144	Boeuf River Str. & Apprs.	-	Str. & Apprs.	1,000 - TOTAL 800 - NHPP 200 - State	State	2021	
100098	Mississippi	148	National Ditch Bridge & Apprs.	-	Str. & Apprs.	900 - TOTAL 720 - NHPP 180 - State	State	2021	
10X047	Mississippi	151	Ditch No. 13 Str. & Apprs.	-	Str. & Apprs.	400 - TOTAL 320 - NHPP 80 - State	State	2021	
08X115	Yell	154	Petit Jean River Str. & Apprs.	-	Str. & Apprs.	1,900 - TOTAL 1,520 - NHPP 380 - State	State	2021	
08X122	Yell	154	Bayou Choate George Str. & Apprs.	-	Str. & Apprs.	500 - TOTAL 400 - NHPP 100 - State	State	2022	

DRAFT 2019-2022 STIP

JOB	COUNTY	ROUTE	TERMINI	LENGTH	TYPE WORK	ESTIMATED COST Funding Breakdown (in thousands)	AGENCY CARRYING OUT THE PROJECT	FFY	MPO
080507	Perry	155	Ditch at L.M. 4.30 Str. & Apprs. (S)	-	Str. & Apprs.	700 - TOTAL 560 - NHPP 140 - State	State	2019	
100763	Mississippi	158	National Ditch No. 6 Str. & Apprs. (S)	-	Str. & Apprs.	2,500 - TOTAL 2,000 - NHPP 500 - State	State	2020	
10X053	Mississippi	158	Nix Creek Str. & Apprs.	-	Str. & Apprs.	300 - TOTAL 240 - NHPP 60 - State	State	2021	
100950	Craighead	158 & 163	Hwy. 158/Hwy. 163 Inters. Safety Impvts. (S)	-	Intersection Improvements	1,400 - TOTAL 1,260 - HSIP 140 - State	State	2019	JATS
Construction of a rural roundabout.									
030455	Lafayette	160	Dooley Creek Str. & Apprs. (S)	-	Str. & Apprs.	900 - TOTAL 720 - NHPP 180 - State	State	2019	
070418	Bradley	160	Halfway Creek Str. & Apprs. (S)	-	Str. & Apprs.	1,600 - TOTAL 1,280 - NHPP 320 - State	State	2019	
01X166	Cross	163	Sugar Creek Str. & Apprs.	-	Str. & Apprs.	500 - TOTAL 400 - NHPP 100 - State	State	2022	
100833	Craighead	163	Ditch at L.M. 0.25 Str. & Apprs. (S)	-	Str. & Apprs.	800 - TOTAL 640 - NHPP 160 - State	State	2019	JATS
10X001	Randolph	166	Hwy. 67 - Engelberg Strs. & Apprs.	-	Strs. & Apprs.	1,800 - TOTAL 1,440 - Off System Bridge 360 - State	State	2022	
CA0701	Calhoun	167	Hwy. 167 Improvements (Hampton) (S)	1.76	Major Widening	8,400 - TOTAL 8,400 - CAP	State	2019	
Part of the voter approved ½¢ sales tax program. Partnering project with Calhoun County.									
CA0704	Calhoun	167	Hwy. 79 - South (Widening) (S)	5.93	Major Widening	22,000 - TOTAL 22,000 - CAP	State	2019	
Part of the voter approved ½¢ sales tax program. Partnering project with Calhoun County.									

DRAFT 2019-2022 STIP

JOB	COUNTY	ROUTE	TERMINI	LENGTH	TYPE WORK	ESTIMATED COST Funding Breakdown (in thousands)	AGENCY CARRYING OUT THE PROJECT	FFY	MPO
10X208	Greene	168	Ditch at L.M. 1.31 Str. & Apprs.	-	Str. & Apprs.	600 - TOTAL 480 - NHPP 120 - State	State	2022	
040683	Washington	170	Hwy. 62 - Clyde Carnes Rd. (Hwy. 170) (Farmington) (S)	1.97	Major Widening	10,100 - TOTAL 4,666 - STBGP 1,400 - STBGP >200K 2,034 - State 2,000 - Local	State	2019	NARTS
Partnering project. City to contribute \$4.0M towards overall project costs. Total reflects overall project costs minus funds already obligated. Project also shown in "Local Projects In Areas > 200K Population".									
061456	Hot Spring	171	Dee Bayou Str. & Apprs. (S)	-	Str. & Apprs.	700 - TOTAL 560 - NHPP 140 - State	State	2020	
070379	Calhoun	172	Hurricane Creek Str. & Apprs. (S)	-	Str. & Apprs.	800 - TOTAL 640 - NHPP 160 - State	State	2019	
050171	Sharp	175 & 175S	Hwy. 175 & Hwy. 175S Strs. & Apprs. (Cherokee Village) (S)	-	Strs. & Apprs.	2,000 - TOTAL 1,600 - STBGP 400 - State	State	2020	
061166	Pulaski	176	47th St. - Remount Rd. Safety Impvts. (NLR)	1.05	Safety Improvements	900 - TOTAL 810 - HSIP 90 - State	State	2020	CARTS
061506	Pulaski	176	Shilcotts Bayou Str. & Apprs. (S)	-	Str. & Apprs.	700 - TOTAL 560 - NHPP 140 - State	State	2019	CARTS
090422	Marion	178	Flippin - North (Safety Impvts.) (S)	2.35	Safety Improvements	700 - TOTAL 630 - HSIP 70 - State	State	2020	
100839	Mississippi	181	Ditch No. 43 Str. & Apprs. (S)	-	Str. & Apprs.	700 - TOTAL 560 - NHPP 140 - State	State	2019	
01X044	Phillips	185	Hwy. 185 Ditch Str. & Apprs.	-	Str. & Apprs.	200 - TOTAL 160 - NHPP 40 - State	State	2021	

DRAFT 2019-2022 STIP

JOB	COUNTY	ROUTE	TERMINI	LENGTH	TYPE WORK	ESTIMATED COST Funding Breakdown (in thousands)	AGENCY CARRYING OUT THE PROJECT	FFY	MPO
04X029	Franklin	186	Cedar Creek Strs. & Apprs. (Altus)	-	Strs. & Apprs.	300 - TOTAL 240 - Off System Bridge 60 - State	State	2021	
09X014	Carroll	187	Leatherwood Creek Str. & Apprs.	-	Str. & Apprs.	400 - TOTAL 320 - NHPP 80 - State	State	2021	
Broken out of Job 009830.									
020628	Jefferson	190	I-530 - Hwy. 79B (Franklin St. & 6th Ave.) (S)	2.09	Reconstruction	3,500 - TOTAL 2,800 - STBGP 700 - State	State	2021	PBATS
Partnering project. City of Pine Bluff to assume ownership of Highway 190 through town upon completion of Jobs 020628 and 020588.									
020588	Jefferson	190	11th Ave. - Harding Ave. (Hwy. 190) (Pine Bluff) (S)	0.39	Reconstruction	1,700 - TOTAL 1,360 - STBGP 340 - State	State	2020	PBATS
Partnering project. City of Pine Bluff to assume ownership of Highway 190 through town upon completion of Jobs 020628 and 020588.									
01X174	Crittenden	191	Hwy. 70 - Hwy. 77 (West Memphis)	2.27	Major Widening & System Preservation	7,100 - TOTAL 880 - STBGP 4,800 - CMAQ Flex 1,420 - State	State	2021	WMATS
Project will include pavement preservation between Highway 70 and Interstate 40 and major widening between Interstate 40 and Highway 77. Potential partnering project, contingent upon the City assuming ownership of Highway 191 upon completion of this project.									
06X006	Garland	192	Little Glazypeau Creek Strs. & Apprs.	-	Strs. & Apprs.	400 - TOTAL 320 - NHPP 80 - State	State	2021	HSATS
03X053	Hempstead	195	Carouse & Tribble Creek Strs. & Apprs.	-	Strs. & Apprs.	600 - TOTAL 480 - NHPP 120 - State	State	2021	
10X307	Mississippi	198	Hwy. 61 - Co. Rd. 623	2.02	Reconstruction	4,000 - TOTAL 3,200 - STBGP 800 - State/Local	State	2022	
07X011	Calhoun	203	Creek at L.M. 6.07 Str. & Apprs.	-	Str. & Apprs.	300 - TOTAL 240 - NHPP 60 - State	State	2021	
070415	Cleveland	212	Bayou Derriseaux Strs. & Apprs. (S)	-	Strs. & Apprs.	4,000 - TOTAL 3,200 - NHPP 800 - State	State	2021	

DRAFT 2019-2022 STIP

JOB	COUNTY	ROUTE	TERMINI	LENGTH	TYPE WORK	ESTIMATED COST Funding Breakdown (in thousands)	AGENCY CARRYING OUT THE PROJECT	FFY	MPO
08X121	Johnson	215	Wolfe Pen Creek Str. & Apprs.	-	Str. & Apprs.	300 - TOTAL 240 - NHPP 60 - State	State	2021	
04X026	Crawford	220	Elmo Creek Str. & Apprs.	-	Str. & Apprs.	300 - TOTAL 240 - NHPP 60 - State	State	2021	
050325	Izard	223	Little Brushy Creek Str. & Apprs. (S)	-	Str. & Apprs.	700 - TOTAL 560 - NHPP 140 - State	State	2019	
05X008	Fulton	223	Big Creek Str. & Apprs.	-	Str. & Apprs.	400 - TOTAL 320 - NHPP 80 - State	State	2021	
05X095	Jackson	224	Cotton Creek Str. & Apprs.	-	Str. & Apprs.	100 - TOTAL 80 - NHPP 20 - State	State	2022	
080505	Faulkner	225	Greenbrier Creek Str. & Apprs. (S)	-	Str. & Apprs.	700 - TOTAL 560 - NHPP 140 - State	State	2019	CARTS
100841	Greene	228	Cache River Relief Str. & Apprs. (S)	-	Str. & Apprs.	1,800 - TOTAL 1,440 - NHPP 360 - State	State	2019	
10X015	Greene	228	Buffalo Head Slough Str. & Apprs.	-	Str. & Apprs.	1,600 - TOTAL 1,280 - NHPP 320 - State	State	2022	
05X094	Independence	230	Double Creek Str. & Apprs.	-	Str. & Apprs.	300 - TOTAL 240 - NHPP 60 - State	State	2022	
10X048	Lawrence	230	Hwy. 230 Village Creek Str. & Apprs.	-	Str. & Apprs.	600 - TOTAL 480 - NHPP 120 - State	State	2021	
10X046	Lawrence	230	Lick Pond Str. & Apprs.	-	Str. & Apprs.	600 - TOTAL 480 - NHPP 120 - State	State	2021	
10X057	Lawrence	230	Podo Creek Str. & Apprs.	-	Str. & Apprs.	300 - TOTAL 240 - NHPP 60 - State	State	2021	

DRAFT 2019-2022 STIP

JOB	COUNTY	ROUTE	TERMINI	LENGTH	TYPE WORK	ESTIMATED COST Funding Breakdown (in thousands)	AGENCY CARRYING OUT THE PROJECT	FFY	MPO
10X068	Lawrence	230	West Cache River Ditch Branch Str. & Apprs.	-	Str. & Apprs.	200 - TOTAL 160 - NHPP 40 - State	State	2021	
10X052	Lawrence	230	Hwy. 230 Str. & Apprs.	-	Str. & Apprs.	300 - TOTAL 240 - NHPP 60 - State	State	2021	
100869	Craighead	230	Lawrence Co. Line - Bono Strs. & Apprs.	-	Strs. & Apprs.	4,600 - TOTAL 3,680 - NHPP 920 - State	State	2020	JATS
10X049	Craighead	230	Big Bay Ditch No. 1 Str. & Apprs.	-	Str. & Apprs.	400 - TOTAL 320 - NHPP 80 - State	State	2021	
10X061	Craighead	230	Big Bay Ditch No. 3 Str. & Apprs.	-	Str. & Apprs.	300 - TOTAL 240 - NHPP 60 - State	State	2021	
01X047	Monroe	238	Little Piney Creek Str. & Apprs.	-	Str. & Apprs.	200 - TOTAL 160 - NHPP 40 - State	State	2021	
110646	Monroe	241	Cypress Creek & Canal Strs. & Apprs. (S)	-	Strs. & Apprs.	1,600 - TOTAL 1,280 - NHPP 320 - State	State	2019	
04X097	Washington	244	Cincinnati Creek Str. & Apprs.	-	Str. & Apprs.	2,300 - TOTAL 1,840 - NHPP 460 - State	State	2022	NARTS
04X024	Sebastian	252	Onion Creek Str. & Apprs.	-	Str. & Apprs.	300 - TOTAL 240 - NHPP 60 - State	State	2021	
040716	Sebastian	255	Massard Creek - Hwy. 22 (Widening & Reloc.) (Hwy. 255) (S)	1.30	Major Widening	12,000 - TOTAL 4,160 - STBGP 1,040 - State 6,800 - Local	State	2020	FRONTIER

Partnering project with the City of Fort Smith, the City of Barling, and Fort Chaffee Redevelopment Authority. Barling to provide right of way within city limits and assume maintenance of existing Hwy. 255 between Frontier Rd. and Hwy. 22 and assume maintenance of existing Hwy. 253 between existing Hwy. 255 and Hwy. 22. Fort Smith to provide \$4.8 million toward project. Fort Chaffee to donate necessary right of way and contribute \$2.0 million toward project.

DRAFT 2019-2022 STIP

JOB	COUNTY	ROUTE	TERMINI	LENGTH	TYPE WORK	ESTIMATED COST Funding Breakdown (in thousands)	AGENCY CARRYING OUT THE PROJECT	FFY	MPO
01X021	Lee	259	Big Creek Branch Str. & Apprs.	-	Str. & Apprs.	200 - TOTAL 160 - NHPP 40 - State	State	2021	
01X116	Woodruff	260	Locust Slough Str. & Apprs.	-	Str. & Apprs.	200 - TOTAL 160 - NHPP 40 - State	State	2021	
090433	Benton	264	Hwy. 264/Bellview St./Spring Creek Rd. Inters. Impvts. (Lowell) (S)	-	Intersection Improvements	1,400 - TOTAL 829 - STBGP 571 - Local	State	2019	NARTS
Partnering project with the City of Lowell. Total reflects overall project costs.									
090402	Benton	264	Little Osage Creek Str. & Apprs. (S)	-	Str. & Apprs.	2,500 - TOTAL 2,000 - NHPP 500 - State	State	2019	NARTS
09X017	Marion	268	Locust Creek Str. & Apprs.	-	Str. & Apprs.	400 - TOTAL 320 - Off System Bridge 80 - State	State	2021	
04X023	Scott	270	Alexander Creek Str. & Apprs.	-	Str. & Apprs.	300 - TOTAL 240 - NHPP 60 - State	State	2021	
04X027	Scott	270	Spring Branch Str. & Apprs.	-	Str. & Apprs.	200 - TOTAL 160 - NHPP 40 - State	State	2021	
CA0607	Garland	270	Fleetwood Dr. - Hwy. 227 (Widening) (S)	1.65	Major Widening	12,800 - TOTAL 12,800 - CAP	State	2019	HSATS
Part of the voter approved ½¢ sales tax program.									
06X019	Hot Spring	270	I-30 Strs. & Apprs. (Hwy. 270B) (Malvern)	-	Strs. & Apprs.	5,800 - TOTAL 4,640 - NHPP 1,160 - State	State	2022	
02X098	Grant	270	Hot Spring Co. Line - Jefferson Co. Line (Passing Lanes)	4.80	Passing Lanes	7,800 - TOTAL 6,240 - NHPP 1,560 - State	State	2022	
Two sets of passing lanes, locations to be determined.									
020626	Jefferson	270 & 365S	Hwy. 104 - Hwy. 365 (S)	4.59	Major Widening	15,000 - TOTAL 12,000 - NHPP 3,000 - State	State	2020	PBATS

DRAFT 2019-2022 STIP

JOB	COUNTY	ROUTE	TERMINI	LENGTH	TYPE WORK	ESTIMATED COST Funding Breakdown (in thousands)	AGENCY CARRYING OUT THE PROJECT	FFY	MPO
070417	Ouachita	274	Two Bayou Creek Str. & Apprs. (S)	-	Str. & Apprs.	1,500 - TOTAL 1,200 - NHPP 300 - State	State	2019	
070435	Calhoun	274	Caney & Taylor Creek Strs. & Apprs. (S)	-	Strs. & Apprs.	3,600 - TOTAL 2,880 - NHPP 720 - State	State	2020	
020589	Drew	277	Bayou Bartholomew Str. & Apprs. (S)	-	Str. & Apprs.	3,000 - TOTAL 2,400 - NHPP 600 - State	State	2019	
030456	Howard	278	Cossatot River & Baker Creek Strs. & Apprs. (S)	-	Strs. & Apprs.	9,100 - TOTAL 7,280 - STBGP 1,820 - State	State	2021	
02X028	Desha	278	Bayou Bartholomew Str. & Apprs.	-	Str. & Apprs.	2,000 - TOTAL 1,600 - NHPP 400 - State	State	2022	
020590	Desha	278	UPRR Str. & Apprs. (McGehee)	-	Str. & Apprs.	6,200 - TOTAL 4,960 - NHPP 1,240 - State	State	2019	
040445	Crawford	282	Frog Bayou Str. & Apprs.	-	Str. & Apprs.	400 - TOTAL 320 - NHPP 80 - State	State	2022	
050344	Fulton	289	English Creek Str. & Apprs. (S)	-	Str. & Apprs.	2,000 - TOTAL 1,600 - NHPP 400 - State	State	2019	
110645	Cross	306	Hwy. 306 Strs. & Apprs. (S)	-	Strs. & Apprs.	2,500 - TOTAL 2,000 - NHPP 500 - State	State	2019	
100840	Poinsett	308	Ditch Nos. 1 & 47 Strs. & Apprs. (S)	-	Strs. & Apprs.	3,400 - TOTAL 2,720 - NHPP 680 - State	State	2020	
10X075	Mississippi	308	Little Cypress Ditch Str. & Apprs.	-	Str. & Apprs.	400 - TOTAL 320 - NHPP 80 - State	State	2021	
04X095	Logan	309	Cove Lake Spillway Str. & Apprs.	-	Str. & Apprs.	700 - TOTAL 560 - NHPP 140 - State	State	2022	

DRAFT 2019-2022 STIP

JOB	COUNTY	ROUTE	TERMINI	LENGTH	TYPE WORK	ESTIMATED COST Funding Breakdown (in thousands)	AGENCY CARRYING OUT THE PROJECT	FFY	MPO
100834	Mississippi	312	Ditch at L.M. 0.82 Str. & Apprs. (S)	-	Str. & Apprs.	900 - TOTAL 720 - NHPP 180 - State	State	2020	
08X048	Perry	314	Fourche LaFave River Relief Str. & Apprs.	-	Str. & Apprs.	200 - TOTAL 160 - NHPP 40 - State	State	2021	
110643	Phillips	316	Coffee Creek & Drainage Ditch Strs. & Apprs. (S)	-	Strs. & Apprs.	1,500 - TOTAL 1,200 - NHPP 300 - State	State	2019	
01X151	Phillips	316	Hwy. 316 Strs. & Apprs.	-	Strs. & Apprs.	1,200 - TOTAL 960 - NHPP 240 - State	State	2022	
01X042	Phillips	318	Beaver Bayou Ditch Str. & Apprs.	-	Str. & Apprs.	500 - TOTAL 400 - NHPP 100 - State	State	2021	
01X022	Phillips	318	Hwy. 318 Str. & Apprs.	-	Str. & Apprs.	300 - TOTAL 240 - NHPP 60 - State	State	2021	
061509	Lonoke	321	Hwy. 367 - Hwy. 89 (Cabot) (S)	3.24	Major Widening	15,900 - TOTAL 12,720 - CMAQ Flex 3,180 - State	State	2019	CARTS
Partnering project. Accelerated project schedule by one year, City to assume ownership of Highway 367 upon completion of this project.									
080500	Pope	331	Creek at L.M. 0.15 Str. & Apprs. (S)	-	Str. & Apprs.	400 - TOTAL 320 - NHPP 80 - State	State	2019	
08X049	Pope	333	Lake Dardanelle Str. & Apprs.	-	Str. & Apprs.	200 - TOTAL 160 - NHPP 40 - State	State	2021	
08X112	Pope	333	Piney Creek Branch Str. & Apprs.	-	Str. & Apprs.	400 - TOTAL 320 - NHPP 80 - State	State	2021	
070380	Union	335	Haynes Creek Str. & Apprs. (S)	-	Str. & Apprs.	2,400 - TOTAL 1,920 - NHPP 480 - State	State	2019	

DRAFT 2019-2022 STIP

JOB	COUNTY	ROUTE	TERMINI	LENGTH	TYPE WORK	ESTIMATED COST Funding Breakdown (in thousands)	AGENCY CARRYING OUT THE PROJECT	FFY	MPO
090472	Benton	340	Little Sugar & Tanyard Creeks Strs. & Apprs (S)	-	Str. & Apprs.	3,900 - TOTAL 3,120 - NHPP 780 - State	State	2019	NARTS
020582	Arkansas	343	King Bayou Str. & Apprs. (S)	-	Str. & Apprs.	1,800 - TOTAL 1,440 - NHPP 360 - State	State	2019	
110574	Cross	350	Hwy. 350 Strs. & Apprs. (S)	-	Strs. & Apprs.	6,300 - TOTAL 5,040 - NHPP 1,260 - State	State	2020	
100942	Craighead	351	Hwy. 351 RR Overpass (Airport Rd.) (Jonesboro) (S)	-	Str. & Apprs.	7,000 - TOTAL 4,480 - STBGP 1,120 - State 1,400 - Local	State	2020	JATS
Partnering project. City of Jonesboro to match federal funds for construction of the project, up to \$1.4M.									
100875	Craighead	351	Hwy. 351 North & South Inters. Impvts. (Jonesboro) (S)	-	Intersection Improvements	5,000 - TOTAL 4,000 - STBGP 1,000 - State	State	2019	JATS
050324	Sharp	354	Hurricane Creek Str. & Apprs. (S)	-	Str. & Apprs.	900 - TOTAL 720 - NHPP 180 - State	State	2019	
03X018	Hempstead	355	Little Bodcau Creek & Relief Strs. & Apprs.	-	Strs. & Apprs.	600 - TOTAL 480 - NHPP 120 - State	State	2021	
01X156	St. Francis	357	Ditch No. 20 Str. & Apprs.	-	Str. & Apprs.	700 - TOTAL 560 - NHPP 140 - State	State	2022	
110648	Cross	364	Hwy. 364 Str. & Apprs. (S)	-	Str. & Apprs.	700 - TOTAL 560 - NHPP 140 - State	State	2019	
061507	Pulaski	365	Palarm Creek Str. & Apprs. (S)	-	Str. & Apprs.	2,100 - TOTAL 1,680 - NHPP 420 - State	State	2019	CARTS
10X009	Poinsett	373	Ditch No. 23 Str. & Apprs.	-	Str. & Apprs.	600 - TOTAL 480 - NHPP 120 - State	State	2021	

DRAFT 2019-2022 STIP

JOB	COUNTY	ROUTE	TERMINI	LENGTH	TYPE WORK	ESTIMATED COST Funding Breakdown (in thousands)	AGENCY CARRYING OUT THE PROJECT	FFY	MPO
03X056	Nevada	387	Mill Creek Str. & Apprs.	-	Str. & Apprs.	300 - TOTAL 240 - NHPP 60 - State	State	2022	
05X106	Fulton	395	Pine Hill Creek Str. & Apprs.	-	Str. & Apprs.	400 - TOTAL 320 - NHPP 80 - State	State	2022	
04X173	Washington	412 & 112	Hwy. 412/Hwy. 112 Intersection Improvements (Tontitown)	-	Intersection Improvements	10,000 - TOTAL 8,000 - NHPP 2,000 - State	State	2022	NARTS
CA1003	Greene & Lawrence	412	Hwy. 67 - Hwy. 141 (Widening) (S)	14.34	Major Widening	43,900 - TOTAL 43,900 - CAP	State	2019	
Part of the voter approved ½¢ sales tax program.									
CA0201	Ashley	425	Louisiana State Line - Hwy. 82 (Widening) (S)	9.37	Major Widening	39,300 - TOTAL 39,300 - CAP	State	2019	
Part of the voter approved ½¢ sales tax program.									
10X181	Craighead	463	Ditch at L.M. 1.55 Str. & Apprs. (Jonesboro)	-	Str. & Apprs.	100 - TOTAL 80 - NHPP 20 - State	State	2021	JATS
10X169	Craighead	463	Ditch at L.M. 2.10 Str. & Apprs. (Jonesboro)	-	Str. & Apprs.	100 - TOTAL 80 - NHPP 20 - State	State	2021	JATS
CA0903	Benton	549	Hwy. 71 Interchange (B. V. Bypass) (S)	-	New Location	51,400 - TOTAL 51,400 - CAP	State	2022	NARTS
Contingent upon MODOT funding their portion of the bypass. Part of the voter approved ½¢ sales tax program.									
CA0905	Benton	549	Co. Rd. 34 - Missouri State Line (B. V. Bypass) (S)	2.56	New Location	35,200 - TOTAL 35,200 - CAP	State	2022	NARTS
Contingent upon MODOT funding their portion of the bypass. Part of the voter approved ½¢ sales tax program.									
11X013	Benton & Washington	612	Hwy. 412 - XNA Connector (Springdale Bypass) (Western Leg) (ROW)	6.17	Project Development	15,000 - TOTAL 12,000 - NHPP 3,000 - State	State	2021	NARTS
Right of way acquisition.									

DRAFT 2019-2022 STIP

JOB	COUNTY	ROUTE	TERMINI	LENGTH	TYPE WORK	ESTIMATED COST Funding Breakdown (in thousands)	AGENCY CARRYING OUT THE PROJECT	FFY	MPO
05X009	Jackson	980	Hwy. 980 Str. & Apprs.	-	Str. & Apprs.	300 - TOTAL 240 - NHPP 60 - State	State	2021	
090069	Benton	New	Northwest Arkansas Regional Airport Access (F)	3.60	New Location	30,000 - TOTAL 10,668 - Earmark 19,332 - Local	Local	2020	NARTS
070442	Clark	New	Hwy. 67 - Hwy. 51 (Arkadelphia Bypass) P.E.	1.28	Project Development	4,800 - TOTAL 3,840 - STBGP 960 - State	State	2020	
Partnering project to construct a new location bypass from Hwy. 67 to Hwy. 51. Approved for \$5.0M in 2016-2020 STIP, of which \$200K has already been obligated.									
070442	Clark	New	Hwy. 67 - Hwy. 51 (Arkadelphia Bypass)	1.28	New Location	25,000 - TOTAL 13,600 - STBGP 3,400 - State 8,000 - Local		2022	
Partnering Project, City to contribute up to \$8.0M. City to accept maintenance of Highway 51 (Pine Street) from Interstate 30 to Highway 67 upon completion of Job 070439 and the Bypass. Project scheduled to be let to contract in late 2021.									
110509	Crittenden	New	BNSF Railroad Overpass (Marion)	-	Str. & Apprs.	10,000 - TOTAL 4,305 - Earmark 5,695 - Local	Local	2019	WMATS
020475	Drew	New	Hwy. 83 Spur - Hwy. 278 Connector (Monticello)	2.03	New Location	8,100 - TOTAL 2,560 - STBGP 640 - State 4,900 - Local	State	2021	
Partnering project. ARDOT to fund project development and provide \$3.2 million towards construction. Monticello to provide balance of construction funds.									
R60140	Garland	New	Hwy. 70 East - Hwy. 7 North (East-West Arterial Extension)	5.16	New Location	60,000 - TOTAL 1,888 - Earmark 22,112 - STBGP 6,000 - State 30,000 - Local	State	2020	HSATS
Partnering Project. County to contribute up to \$30M toward total project costs.									



Local Projects in Areas > 200K Population

Sorted by TMA

DRAFT 2019-2022 STIP

JOB	COUNTY	ROUTE	TERMINI	LENGTH	TYPE WORK	ESTIMATED COST Funding Breakdown (in thousands)	AGENCY CARRYING OUT THE PROJECT	FFY	MPO
061510	Pulaski	5 & 70	Hwy. 70/Hwy. 5/University Ave. Inters. Impvts. (S)	-	Intersection Improvements	2,300 - TOTAL 512 - NHPP 600 - STBGP >200K 1,188 - Local	State	2019	CARTS
Partnering project. Department has obligated \$88,000 of the committed \$600,000 from the 2016-2020 STIP. Additional funds to be provided by the City. Project also shown in "State Projects by Route".									
061527	Pulaski	CS	JP Wright Loop Rd. Rail Grade Separation (S)	-	RR Grade Separation	7,000 - TOTAL 5,600 - STBGP >200K 1,400 - Local	Local	2019	CARTS
06X241	Pulaski	CS	Shackleford Rd. - Gamble Rd. (Kanis Rd.)	1.40	Major Widening	5,600 - TOTAL 5,600 - Local	Local	2019	CARTS
06X242	Saline	CS	I-30 - Hwy. 183 (Bryant Parkway)	4.10	New Location	12,000 - TOTAL 12,000 - Local	Local	2019	CARTS
080457	Faulkner	89	UPRR Overpass & Realign. (Mayflower) (S)	1.29	RR Grade Separation	27,055 - TOTAL 5,804 - STBGP 9,460 - STBGP >200K 6,380 - CMAQ Flex 3,046 - State 2,365 - Local	State	2020	CARTS
Partnering project. Total reflects overall project costs. Construction cost is \$19.7 million. Project also shown in "State Projects by Route".									
CARTS21	Various		Various CARTS Attrib Projects	-	Miscellaneous	9,366 - TOTAL 7,493 - STBGP >200K 1,873 - Local	Local	2019	CARTS
CARTS21	Various		Various CARTS Attrib Projects	-	Miscellaneous	5,893 - TOTAL 4,714 - STBGP >200K 1,179 - Local	Local	2020	CARTS
CARTS21	Various		Various CARTS Attrib Projects	-	Miscellaneous	18,343 - TOTAL 14,674 - STBGP >200K 3,669 - Local	Local	2021	CARTS
CARTS21	Various		Various CARTS Attrib Projects	-	Miscellaneous	18,993 - TOTAL 15,194 - STBGP >200K 3,799 - Local	Local	2022	CARTS
CARTS22	Various		Various CARTS TAP Attrib Projects	-	Miscellaneous	924 - TOTAL 739 - TAP >200K 185 - Local	Local	2019	CARTS

DRAFT 2019-2022 STIP

JOB	COUNTY	ROUTE	TERMINI	LENGTH	TYPE WORK	ESTIMATED COST Funding Breakdown (in thousands)	AGENCY CARRYING OUT THE PROJECT	FFY	MPO
CARTS22	Various		Various CARTS TAP Attrib Projects	-	Miscellaneous	934 - TOTAL 747 - TAP >200K 187 - Local	Local	2020	CARTS
CARTS22	Various		Various CARTS TAP Attrib Projects	-	Miscellaneous	944 - TOTAL 755 - TAP >200K 189 - Local	Local	2021	CARTS
CARTS22	Various		Various CARTS TAP Attrib Projects	-	Miscellaneous	954 - TOTAL 763 - TAP >200K 191 - Local	Local	2022	CARTS
CARTS23	Various		CARTS Planning	-	Miscellaneous	250 - TOTAL 200 - STBGP >200K 50 - Local	Local	2019	CARTS
CARTS23	Various		CARTS Planning	-	Miscellaneous	250 - TOTAL 200 - STBGP >200K 50 - Local	Local	2020	CARTS
CARTS23	Various		CARTS Planning	-	Miscellaneous	250 - TOTAL 200 - STBGP >200K 50 - Local	Local	2021	CARTS
CARTS23	Various		CARTS Planning	-	Miscellaneous	250 - TOTAL 200 - STBGP >200K 50 - Local	Local	2022	CARTS
CARTS24	Various		Ozone Action Days	-	Miscellaneous	60 - TOTAL 48 - CMAQ Flex 12 - Local	Local	2019	CARTS
CARTS24	Various		Ozone Action Days	-	Miscellaneous	60 - TOTAL 48 - CMAQ Flex 12 - Local	Local	2020	CARTS
CARTS24	Various		Ozone Action Days	-	Miscellaneous	60 - TOTAL 48 - CMAQ Flex 12 - Local	Local	2021	CARTS
CARTS24	Various		Ozone Action Days	-	Miscellaneous	60 - TOTAL 48 - CMAQ Flex 12 - Local	Local	2022	CARTS

DRAFT 2019-2022 STIP

JOB	COUNTY	ROUTE	TERMINI	LENGTH	TYPE WORK	ESTIMATED COST Funding Breakdown (in thousands)	AGENCY CARRYING OUT THE PROJECT	FFY	MPO
040683	Washington	170	Hwy. 62 - Clyde Carnes Rd. (Hwy. 170) (Farmington) (S)	1.97	Major Widening	10,100 - TOTAL 4,666 - STBGP 1,400 - STBGP >200K 2,034 - State 2,000 - Local	State	2019	NARTS
Partnering project. City to contribute \$4.0M towards overall project costs. Total reflects overall project costs minus funds already obligated. Project also shown in "State Projects by Route".									
090338	Benton	71B	Dixieland Rd. - 8th St. (Rogers) (S)	1.01	Major Widening	17,900 - TOTAL 14,228 - NHPP 92 - TAP >200K 3,557 - State 23 - Local	State	2019	NARTS
Partnering project. City of Rogers to provide 50% of project costs up to \$5.0M plus an additional \$200,000 for 6' sidewalks. Total reflects overall project costs minus funding already obligated. Project also shown in "State Projects by Route".									
NARTS35	Benton & Washington		Various NARTS TAP Attrib Projects	-	Miscellaneous	633 - TOTAL 506 - TAP >200K 127 - Local	Local	2019	NARTS
NARTS35	Benton & Washington		Various NARTS TAP Attrib Projects	-	Miscellaneous	639 - TOTAL 511 - TAP >200K 128 - Local	Local	2020	NARTS
NARTS35	Benton & Washington		Various NARTS TAP Attrib Projects	-	Miscellaneous	645 - TOTAL 516 - TAP >200K 129 - Local	Local	2021	NARTS
NARTS35	Benton & Washington		Various NARTS TAP Attrib Projects	-	Miscellaneous	653 - TOTAL 522 - TAP >200K 131 - Local	Local	2022	NARTS
NARTS36	Benton & Washington		Various NARTS Attrib Projects	-	Miscellaneous	9,879 - TOTAL 7,903 - STBGP >200K 1,976 - Local	Local	2019	NARTS
NARTS36	Benton & Washington		Various NARTS Attrib Projects	-	Miscellaneous	12,040 - TOTAL 9,632 - STBGP >200K 2,408 - Local	Local	2020	NARTS
NARTS36	Benton & Washington		Various NARTS Attrib Projects	-	Miscellaneous	12,468 - TOTAL 9,974 - STBGP >200K 2,494 - Local	Local	2021	NARTS
NARTS36	Benton & Washington		Various NARTS Attrib Projects	-	Miscellaneous	12,913 - TOTAL 10,330 - STBGP >200K 2,583 - Local	Local	2022	NARTS

DRAFT 2019-2022 STIP

JOB	COUNTY	ROUTE	TERMINI	LENGTH	TYPE WORK	ESTIMATED COST Funding Breakdown (in thousands)	AGENCY CARRYING OUT THE PROJECT	FFY	MPO
NARTS37	Benton & Washington		NARTS Study Area Planning	-	Planning	250 - TOTAL 200 - STBGP >200K 50 - Local	Local	2019	NARTS
NARTS37	Benton & Washington		NARTS Study Area Planning	-	Planning	250 - TOTAL 200 - STBGP >200K 50 - Local	Local	2020	NARTS
NARTS37	Benton & Washington		NARTS Study Area Planning	-	Planning	250 - TOTAL 200 - STBGP >200K 50 - Local	Local	2021	NARTS
NARTS37	Benton & Washington		NARTS Study Area Planning	-	Planning	250 - TOTAL 200 - STBGP >200K 50 - Local	Local	2022	NARTS

DRAFT 2019-2022 STIP

JOB	COUNTY	ROUTE	TERMINI	LENGTH	TYPE WORK	ESTIMATED COST Funding Breakdown (in thousands)	AGENCY CARRYING OUT THE PROJECT	FFY	MPO
WMATS21	Crittenden		Various WMATS TAP Attrib Projects	-	Miscellaneous	86 - TOTAL 69 - TAP >200K 17 - Local	Local	2019	WMATS
WMATS21	Crittenden		Various WMATS TAP Attrib Projects	-	Miscellaneous	88 - TOTAL 70 - TAP >200K 18 - Local	Local	2020	WMATS
WMATS21	Crittenden		Various WMATS TAP Attrib Projects	-	Miscellaneous	88 - TOTAL 70 - TAP >200K 18 - Local	Local	2021	WMATS
WMATS21	Crittenden		Various WMATS TAP Attrib Projects	-	Miscellaneous	89 - TOTAL 71 - TAP >200K 18 - Local	Local	2022	WMATS
WMATS22	Crittenden		CMAQ Non - Attainment Project	-	Improve Air Quality	495 - TOTAL 396 - CMAQ AQ 99 - Local	Local	2019	WMATS
WMATS22	Crittenden		CMAQ Non - Attainment Project	-	Improve Air Quality	799 - TOTAL 639 - CMAQ AQ 160 - Local	Local	2020	WMATS
WMATS22	Crittenden		CMAQ Non - Attainment Project	-	Improve Air Quality	813 - TOTAL 650 - CMAQ AQ 163 - Local	Local	2021	WMATS
WMATS22	Crittenden		CMAQ Non - Attainment Project	-	Improve Air Quality	829 - TOTAL 663 - CMAQ AQ 166 - Local	Local	2022	WMATS
WMATS24	Crittenden		WMATS Planning	-	Planning	336 - TOTAL 104 - STBGP >200K 165 - CMAQ Flex 67 - Local	Local	2019	WMATS
WMATS24	Crittenden		WMATS Planning	-	Planning	339 - TOTAL 106 - STBGP >200K 165 - CMAQ Flex 68 - Local	Local	2020	WMATS
WMATS24	Crittenden		WMATS Planning	-	Planning	342 - TOTAL 109 - STBGP >200K 165 - CMAQ Flex 68 - Local	Local	2021	WMATS

DRAFT 2019-2022 STIP

JOB	COUNTY	ROUTE	TERMINI	LENGTH	TYPE WORK	ESTIMATED COST Funding Breakdown (in thousands)	AGENCY CARRYING OUT THE PROJECT	FFY	MPO
WMATS24	Crittenden		WMATS Planning	-	Planning	345 - TOTAL 111 - STBGP >200K 165 - CMAQ Flex 69 - Local	Local	2022	WMATS
WMATS25	Crittenden		Southloop Extension - Port Rd. to Waverly Rd. (Phase I)	0.70	New Location	3,036 - TOTAL 1,193 - STBGP >200K 1,236 - Local AC 607 - Local	Local	2019	WMATS
Local match includes \$298 Local funds required to match these STBGP >200K funds plus \$309 Local funds to match \$1,236 STBGP >200K from FFY 2020 that will be used for AC Conversion.									
WMATS25	Crittenden		Southloop Extension - Port Rd. to Waverly Rd. (Phase I)	-	New Location	1,236 - TOTAL 1,236 - STBGP >200K	Local	2020	WMATS
Funds used for AC Conversion.									
WMATS25	Crittenden		Southloop Extension - Port Rd. to Waverly Rd. (Phase II)	0.70	New Location	3,257 - TOTAL 1,279 - STBGP >200K 1,326 - Local AC 652 - Local	Local	2021	WMATS
Local match includes \$320 Local funds required to match these STBGP >200K funds plus \$332 Local funds to match \$1,326 STBGP >200K from FFY 2022 that will be used for AC Conversion.									
WMATS25	Crittenden		Southloop Extension - Port Rd. to Waverly Rd. (Phase II)	-	New Location	1,326 - TOTAL 1,326 - STBGP >200K	Local	2022	WMATS
Funds used for AC Conversion.									



Statewide Generic Projects

Sorted by FFY

DRAFT 2019-2022 STIP

JOB	COUNTY	ROUTE	TERMINI	LENGTH	TYPE WORK	ESTIMATED COST Funding Breakdown (in thousands)	AGENCY CARRYING OUT THE PROJECT	FFY	MPO
XX2019-01	Statewide		IRP Debt Service	-	Miscellaneous	50,000 - TOTAL 50,000 - NHPP	State	2019	All
XX2019-02	Statewide		Various Bridge Preservation	-	System Preservation	9,000 - TOTAL 7,200 - NHPP 1,800 - State/Local	State/Local	2019	All
XX2019-03	Statewide		Various Off-System Bridge Rehab / Replacement on City Streets	-	Strs. & Apprs.	1,000 - TOTAL 800 - NHPP 200 - Local	State	2019	All
XX2019-04	Statewide		Bridge Inspection / Inspection Equipment	-	Miscellaneous	4,000 - TOTAL 2,400 - STBGP 800 - Off System Bridge 800 - State/Local	State	2019	All
XX2019-05	Statewide		RR Xing Protect Devices / Surfacing / Hazard Elim	-	Safety Improvements	4,300 - TOTAL 3,870 - Rail Hwy 430 - State	State/RR	2019	All
XX2019-06	Statewide		Various Transportation Alternative Projects	-	Miscellaneous	10,850 - TOTAL 8,680 - TAP 2,170 - Local	Local	2019	All
XX2019-07	Statewide		Various Trail Projects	-	Miscellaneous	1,875 - TOTAL 1,500 - RTP 375 - Local	Local	2019	All
XX2019-08	Statewide		Various Resurf / Restore / Rehab / Recon / BR Repl / BR Rehab on County Roads	-	4-R Strs. & Apprs.	7,459 - TOTAL 5,967 - STBGP 1,492 - Local	State	2019	All
XX2019-09	Statewide		Various Bridge Rehab / Replacement on County Roads	-	Strs. & Apprs.	4,625 - TOTAL 3,700 - Off System Bridge 925 - Local	State	2019	All
XX2019-10	Statewide		PE / Right-of-Way / Utilities / CENG	-	Project Development	25,000 - TOTAL 12,000 - NHPP 600 - NHFP 2,000 - HSIP 150 - Rail Hwy 5,000 - STBGP 250 - CMAQ Flex 5,000 - State/Local	State	2019	All

Funding in this category may be used for the development of any project within the 2019-2022 STIP.

DRAFT 2019-2022 STIP

JOB	COUNTY	ROUTE	TERMINI	LENGTH	TYPE WORK	ESTIMATED COST Funding Breakdown (in thousands)	AGENCY CARRYING OUT THE PROJECT	FFY	MPO
XX2019-11	Statewide		Various Wildflower Programs	-	Miscellaneous	30 - TOTAL 24 - STBGP 6 - State	State	2019	All
XX2019-12	Statewide		Motor Fuel Enforcement Activities	-	Miscellaneous	20 - TOTAL 20 - STBGP	State	2019	All
XX2019-13	Statewide		Various Statewide Safety Improvements	-	Safety Improvements	1,000 - TOTAL 900 - HSIP 100 - State	State	2019	All
XX2019-14	Statewide		Statewide Pavement Markings & Signing Projects	-	System Preservation	10,000 - TOTAL 4,000 - NHPP 4,000 - STBGP 2,000 - State	State	2019	All
XX2019-15	Statewide		Workforce Training and Development	-	Miscellaneous	700 - TOTAL 700 - Off System Bridge	State	2019	All
XX2019-16	Statewide		Various Pavement Preservation Projects	-	System Preservation	71,800 - TOTAL 14,810 - NHPP 42,660 - STBGP 14,330 - State	State	2019	All
XX2019-17	Statewide		Various Signal and Intersection Improvements	-	Intersection Improvements	2,500 - TOTAL 2,000 - STBGP 500 - State/Local	State	2019	All
Includes all MPOs with the exception inside the urbanized areas of CARTS, NARTS & WMATS.									
XX2019-18	Statewide		Various Sealing Projects	-	System Preservation	9,000 - TOTAL 7,200 - STBGP 1,800 - State	State	2019	All
XX2019-19	Statewide		Various Federal Lands Access Program (FLAP) Projects	-	Miscellaneous	3,700 - TOTAL 2,960 - FLAP 740 - State/Local	State/Local	2019	All
XX2019-20	Statewide		Various Ferry Boat Program Projects	-	Miscellaneous	125 - TOTAL 100 - Ferry Boat 25 - State	State	2019	All
XX2019-21	Statewide		Disadvantaged Business Enterprises (DBE) Supportive Services	-	Miscellaneous	150 - TOTAL 150 - DBE	State	2019	All

Funding amount is approximate.

DRAFT 2019-2022 STIP

JOB	COUNTY	ROUTE	TERMINI	LENGTH	TYPE WORK	ESTIMATED COST Funding Breakdown (in thousands)	AGENCY CARRYING OUT THE PROJECT	FFY	MPO
XX2019-22	Statewide		On-the-Job Training (OJT) Supportive Services	-	Miscellaneous	125 - TOTAL 100 - OJT 25 - State	State	2019	All
Funding amount is approximate.									

DRAFT 2019-2022 STIP

JOB	COUNTY	ROUTE	TERMINI	LENGTH	TYPE WORK	ESTIMATED COST Funding Breakdown (in thousands)	AGENCY CARRYING OUT THE PROJECT	FFY	MPO
XX2020-01	Statewide		IRP Debt Service	-	Miscellaneous	50,000 - TOTAL 50,000 - NHPP	State	2020	All
XX2020-02	Statewide		Various Bridge Preservation	-	System Preservation	9,000 - TOTAL 7,200 - NHPP 1,800 - State/Local	State/Local	2020	All
XX2020-03	Statewide		Various Off-System Bridge Rehab / Replacement on City Streets	-	Strs. & Apprs.	1,000 - TOTAL 800 - NHPP 200 - Local	State	2020	All
XX2020-04	Statewide		Bridge Inspection / Inspection Equipment	-	Miscellaneous	4,000 - TOTAL 2,400 - STBGP 800 - Off System Bridge 800 - State/Local	State	2020	All
XX2020-05	Statewide		RR Xing Protect Devices / Surfacing / Hazard Elim	-	Safety Improvements	4,400 - TOTAL 3,960 - Rail Hwy 440 - State	State/RR	2020	All
XX2020-06	Statewide		Various Transportation Alternative Projects	-	Miscellaneous	10,900 - TOTAL 8,720 - TAP 2,180 - Local	Local	2020	All
XX2020-07	Statewide		Various Trail Projects	-	Miscellaneous	1,875 - TOTAL 1,500 - RTP 375 - Local	Local	2020	All
XX2020-08	Statewide		Various Resurf / Restore / Rehab / Recon / BR Repl / BR Rehab on County Roads	-	4-R Strs. & Apprs.	7,459 - TOTAL 5,967 - STBGP 1,492 - Local	State	2020	All
XX2020-09	Statewide		Various Bridge Rehab / Replacement on County Roads	-	Strs. & Apprs.	4,625 - TOTAL 3,700 - Off System Bridge 925 - Local	State	2020	All
XX2020-10	Statewide		PE / Right-of-Way / Utilities / CENG	-	Project Development	25,000 - TOTAL 12,000 - NHPP 600 - NHFP 2,000 - HSIP 150 - Rail Hwy 5,000 - STBGP 250 - CMAQ Flex 5,000 - State/Local	State	2020	All

Funding in this category may be used for the development of any project within the 2019-2022 STIP.

DRAFT 2019-2022 STIP

JOB	COUNTY	ROUTE	TERMINI	LENGTH	TYPE WORK	ESTIMATED COST Funding Breakdown (in thousands)	AGENCY CARRYING OUT THE PROJECT	FFY	MPO
XX2020-11	Statewide		Various Wildflower Programs	-	Miscellaneous	30 - TOTAL 24 - STBGP 6 - State	State	2020	All
XX2020-12	Statewide		Motor Fuel Enforcement Activities	-	Miscellaneous	20 - TOTAL 20 - STBGP	State	2020	All
XX2020-13	Statewide		Various Statewide Safety Improvements	-	Safety Improvements	1,000 - TOTAL 900 - HSIP 100 - State	State	2020	All
XX2020-14	Statewide		Statewide Pavement Markings & Signing Projects	-	System Preservation	11,000 - TOTAL 4,800 - NHPP 4,000 - STBGP 2,200 - State	State	2020	All
XX2020-15	Statewide		Workforce Training and Development	-	Miscellaneous	700 - TOTAL 700 - Off System Bridge	State	2020	All
XX2020-16	Statewide		Various Pavement Preservation Projects	-	System Preservation	133,400 - TOTAL 60,000 - NHPP 46,730 - STBGP 26,670 - State	State	2020	All
XX2020-17	Statewide		Various Signal and Intersection Improvements	-	Intersection Improvements	2,500 - TOTAL 2,000 - STBGP 500 - State/Local	State	2020	All
Includes all MPOs with the exception inside the urbanized areas of CARTS, NARTS & WMATS.									
XX2020-18	Statewide		Various Sealing Projects	-	System Preservation	9,000 - TOTAL 7,200 - STBGP 1,800 - State	State	2020	All
XX2020-19	Statewide		Various Federal Lands Access Program (FLAP) Projects	-	Miscellaneous	3,700 - TOTAL 2,960 - FLAP 740 - State/Local	State/Local	2020	All
XX2020-20	Statewide		Various Ferry Boat Program Projects	-	Miscellaneous	125 - TOTAL 100 - Ferry Boat 25 - State	State	2020	All
XX2020-21	Statewide		Disadvantaged Business Enterprises (DBE) Supportive Services	-	Miscellaneous	150 - TOTAL 150 - DBE	State	2020	All

Funding amount is approximate.

DRAFT 2019-2022 STIP

JOB	COUNTY	ROUTE	TERMINI	LENGTH	TYPE WORK	ESTIMATED COST Funding Breakdown (in thousands)	AGENCY CARRYING OUT THE PROJECT	FFY	MPO
XX2020-22	Statewide		On-the-Job Training (OJT) Supportive Services	-	Miscellaneous	125 - TOTAL 100 - OJT 25 - State	State	2020	All
Funding amount is approximate.									

DRAFT 2019-2022 STIP

JOB	COUNTY	ROUTE	TERMINI	LENGTH	TYPE WORK	ESTIMATED COST Funding Breakdown (in thousands)	AGENCY CARRYING OUT THE PROJECT	FFY	MPO
XX2021-01	Statewide		IRP Debt Service	-	Miscellaneous	50,000 - TOTAL 50,000 - NHPP	State	2021	All
XX2021-02	Statewide		Various Bridge Preservation	-	System Preservation	18,000 - TOTAL 14,400 - NHPP 3,600 - State/Local	State/Local	2021	All
XX2021-03	Statewide		Various Off-System Bridge Rehab / Replacement on City Streets	-	Strs. & Apprs.	1,000 - TOTAL 800 - NHPP 200 - Local	State	2021	All
XX2021-04	Statewide		Bridge Inspection / Inspection Equipment	-	Miscellaneous	4,000 - TOTAL 2,400 - STBGP 800 - Off System Bridge 800 - State/Local	State	2021	All
XX2021-05	Statewide		RR Xing Protect Devices / Surfacing / Hazard Elim	-	Safety Improvements	4,500 - TOTAL 4,050 - Rail Hwy 450 - State	State/RR	2021	All
XX2021-06	Statewide		Various Transportation Alternative Projects	-	Miscellaneous	11,100 - TOTAL 8,880 - TAP 2,220 - Local	Local	2021	All
XX2021-07	Statewide		Various Trail Projects	-	Miscellaneous	1,875 - TOTAL 1,500 - RTP 375 - Local	Local	2021	All
XX2021-08	Statewide		Various Resurf / Restore / Rehab / Recon / BR Repl / BR Rehab on County Roads	-	4-R Strs. & Apprs.	7,459 - TOTAL 5,967 - STBGP 1,492 - Local	State	2021	All
XX2021-09	Statewide		Various Bridge Rehab / Replacement on County Roads	-	Strs. & Apprs.	4,625 - TOTAL 3,700 - Off System Bridge 925 - Local	State	2021	All
XX2021-10	Statewide		PE / Right-of-Way / Utilities / CENG	-	Project Development	25,000 - TOTAL 12,000 - NHPP 600 - NHFP 2,000 - HSIP 150 - Rail Hwy 5,000 - STBGP 250 - CMAQ Flex 5,000 - State/Local	State	2021	All

Funding in this category may be used for the development of any project within the 2019-2022 STIP.

DRAFT 2019-2022 STIP

JOB	COUNTY	ROUTE	TERMINI	LENGTH	TYPE WORK	ESTIMATED COST Funding Breakdown (in thousands)	AGENCY CARRYING OUT THE PROJECT	FFY	MPO
XX2021-11	Statewide		Various Wildflower Programs	-	Miscellaneous	30 - TOTAL 24 - STBGP 6 - State	State	2021	All
XX2021-12	Statewide		Motor Fuel Enforcement Activities	-	Miscellaneous	20 - TOTAL 20 - STBGP	State	2021	All
XX2021-13	Statewide		Various Statewide Safety Improvements	-	Safety Improvements	19,100 - TOTAL 17,190 - HSIP 1,910 - State	State	2021	All
XX2021-14	Statewide		Statewide Pavement Markings & Signing Projects	-	System Preservation	12,000 - TOTAL 5,600 - NHPP 4,000 - STBGP 2,400 - State	State	2021	All
XX2021-15	Statewide		Workforce Training and Development	-	Miscellaneous	700 - TOTAL 700 - Off System Bridge	State	2021	All
XX2021-16	Statewide		Various Pavement Preservation Projects	-	System Preservation	161,200 - TOTAL 75,080 - NHPP 53,890 - STBGP 32,230 - State	State	2021	All
XX2021-17	Statewide		Various Signal and Intersection Improvements	-	Intersection Improvements	2,500 - TOTAL 2,000 - STBGP 500 - State/Local	State	2021	All
Includes all MPOs with the exception inside the urbanized areas of CARTS, NARTS & WMATS.									
XX2021-18	Statewide		Various Sealing Projects	-	System Preservation	9,000 - TOTAL 7,200 - STBGP 1,800 - State	State	2021	All
XX2021-19	Statewide		Various Federal Lands Access Program (FLAP) Projects	-	Miscellaneous	3,700 - TOTAL 2,960 - FLAP 740 - State/Local	State/Local	2021	All
XX2021-20	Statewide		Various Ferry Boat Program Projects	-	Miscellaneous	125 - TOTAL 100 - Ferry Boat 25 - State	State	2021	All
XX2021-21	Statewide		Disadvantaged Business Enterprises (DBE) Supportive Services	-	Miscellaneous	150 - TOTAL 150 - DBE	State	2021	All

Funding amount is approximate.

DRAFT 2019-2022 STIP

JOB	COUNTY	ROUTE	TERMINI	LENGTH	TYPE WORK	ESTIMATED COST Funding Breakdown (in thousands)	AGENCY CARRYING OUT THE PROJECT	FFY	MPO
XX2021-22	Statewide		On-the-Job Training (OJT) Supportive Services	-	Miscellaneous	125 - TOTAL 100 - OJT 25 - State	State	2021	All
Funding amount is approximate.									

DRAFT 2019-2022 STIP

JOB	COUNTY	ROUTE	TERMINI	LENGTH	TYPE WORK	ESTIMATED COST Funding Breakdown (in thousands)	AGENCY CARRYING OUT THE PROJECT	FFY	MPO
XX2022-01	Statewide		IRP Debt Service	-	Miscellaneous	50,000 - TOTAL 50,000 - NHPP	State	2022	All
XX2022-02	Statewide		Various Bridge Preservation	-	System Preservation	18,000 - TOTAL 14,400 - NHPP 3,600 - State/Local	State/Local	2022	All
XX2022-03	Statewide		Various Off-System Bridge Rehab / Replacement on City Streets	-	Strs. & Apprs.	1,000 - TOTAL 800 - NHPP 200 - Local	State	2022	All
XX2022-04	Statewide		Bridge Inspection / Inspection Equipment	-	Miscellaneous	4,000 - TOTAL 2,400 - STBGP 800 - Off System Bridge 800 - State/Local	State	2022	All
XX2022-05	Statewide		RR Xing Protect Devices / Surfacing / Hazard Elim	-	Safety Improvements	4,500 - TOTAL 4,050 - Rail Hwy 450 - State	State/RR	2022	All
XX2022-06	Statewide		Various Transportation Alternative Projects	-	Miscellaneous	11,200 - TOTAL 8,960 - TAP 2,240 - Local	Local	2022	All
XX2022-07	Statewide		Various Trail Projects	-	Miscellaneous	1,875 - TOTAL 1,500 - RTP 375 - Local	Local	2022	All
XX2022-08	Statewide		Various Resurf / Restore / Rehab / Recon / BR Repl / BR Rehab on County Roads	-	4-R Strs. & Apprs.	7,459 - TOTAL 5,967 - STBGP 1,492 - Local	State	2022	All
XX2022-09	Statewide		Various Bridge Rehab / Replacement on County Roads	-	Strs. & Apprs.	4,625 - TOTAL 3,700 - Off System Bridge 925 - Local	State	2022	All
XX2022-10	Statewide		PE / Right-of-Way / Utilities / CENG	-	Project Development	25,000 - TOTAL 12,000 - NHPP 600 - NHFP 2,000 - HSIP 150 - Rail Hwy 5,000 - STBGP 250 - CMAQ Flex 5,000 - State/Local	State	2022	All

Funding in this category may be used for the development of any project within the 2019-2022 STIP.

DRAFT 2019-2022 STIP

JOB	COUNTY	ROUTE	TERMINI	LENGTH	TYPE WORK	ESTIMATED COST Funding Breakdown (in thousands)	AGENCY CARRYING OUT THE PROJECT	FFY	MPO
XX2022-11	Statewide		Various Wildflower Programs	-	Miscellaneous	30 - TOTAL 24 - STBGP 6 - State	State	2022	All
XX2022-12	Statewide		Motor Fuel Enforcement Activities	-	Miscellaneous	20 - TOTAL 20 - STBGP	State	2022	All
XX2022-13	Statewide		Various Statewide Safety Improvements	-	Safety Improvements	20,000 - TOTAL 18,000 - HSIP 2,000 - State	State	2022	All
XX2022-14	Statewide		Statewide Pavement Markings & Signing Projects	-	System Preservation	12,000 - TOTAL 5,600 - NHPP 4,000 - STBGP 2,400 - State	State	2022	All
XX2022-15	Statewide		Workforce Training and Development	-	Miscellaneous	700 - TOTAL 700 - Off System Bridge	State	2022	All
XX2022-16	Statewide		Various Pavement Preservation Projects	-	System Preservation	193,700 - TOTAL 87,800 - NHPP 7,710 - NHFP 59,470 - STBGP 38,720 - State	State	2022	All
XX2022-17	Statewide		Various Signal and Intersection Improvements	-	Intersection Improvements	2,500 - TOTAL 2,000 - STBGP 500 - State/Local	State	2022	All
Includes all MPOs with the exception inside the urbanized areas of CARTS, NARTS & WMATS.									
XX2022-18	Statewide		Various Sealing Projects	-	System Preservation	9,000 - TOTAL 7,200 - STBGP 1,800 - State	State	2022	All
XX2022-19	Statewide		Various Federal Lands Access Program (FLAP) Projects	-	Miscellaneous	3,700 - TOTAL 2,960 - FLAP 740 - State/Local	State/Local	2022	All
XX2022-20	Statewide		Various Ferry Boat Program Projects	-	Miscellaneous	125 - TOTAL 100 - Ferry Boat 25 - State	State	2022	All
XX2022-21	Statewide		Disadvantaged Business Enterprises (DBE) Supportive Services	-	Miscellaneous	150 - TOTAL 150 - DBE	State	2022	All

Funding amount is approximate.

DRAFT 2019-2022 STIP

JOB	COUNTY	ROUTE	TERMINI	LENGTH	TYPE WORK	ESTIMATED COST Funding Breakdown (in thousands)	AGENCY CARRYING OUT THE PROJECT	FFY	MPO
XX2022-22	Statewide		On-the-Job Training (OJT) Supportive Services	-	Miscellaneous	125 - TOTAL 100 - OJT 25 - State	State	2022	All
Funding amount is approximate.									



Transit Projects

Sorted by FFY

DRAFT 2019-2022 STIP

JOB	COUNTY	ROUTE	TERMINI	LENGTH	TYPE WORK	ESTIMATED COST Funding Breakdown (in thousands)	AGENCY CARRYING OUT THE PROJECT	FFY	MPO
031FTA	Miller		Operating Assistance	-	Transit	288 - TOTAL 144 - FTA-5307 144 - Local	Local	2019	TUTS
032FTA	Miller		Capital - Preventive Maintenance	-	Transit	75 - TOTAL 60 - FTA-5307 15 - Local	Local	2019	TUTS
033FTA	Miller		Capital - Paratransit Service	-	Transit	43 - TOTAL 34 - FTA-5307 9 - Local	Local	2019	TUTS
034FTA	Miller		Capital - Planning	-	Transit	96 - TOTAL 77 - FTA-5307 19 - Local	Local	2019	TUTS
035FTA	Miller		Capital - Rolling Stock/Support Equipment	-	Transit	38 - TOTAL 30 - FTA-5307 8 - Local	Local	2019	TUTS
036FTA	Miller		Consolidated Planning Grant (MPO)	-	Transit	61 - TOTAL 49 - FTA-5305 12 - Local	Local	2019	TUTS
113FTA	Statewide		Bus and Bus Facilities < 200,000 (Capital-Rolling Stock/Support Equipment)	-	Transit	862 - TOTAL 690 - FTA-5339 172 - Local	Local	2019	All
114FTA	Statewide		Bus and Bus Facilities - Rural Areas (Capital-Rolling Stock/Support Equipment)	-	Transit	4,375 - TOTAL 3,500 - FTA-5339 875 - Local	Local	2019	All
115FTA	Statewide		Safety Oversight	-	Transit	295 - TOTAL 236 - FTA-5329 59 - Local	Local	2019	All
116FTA	Statewide		Statewide Planning Program - FTA Planning	-	Transit	149 - TOTAL 119 - FTA-5304 30 - Local	Local	2019	All
117FTA	Statewide		Seniors and Individuals with Disabilities - State Admin	-	Transit	267 - TOTAL 267 - FTA-5310	Local	2019	All
118FTA	Statewide		Seniors and Individuals with Disabilities - Rolling Stock	-	Transit	3,024 - TOTAL 2,419 - FTA-5310 605 - Local	Local	2019	All

DRAFT 2019-2022 STIP

JOB	COUNTY	ROUTE	TERMINI	LENGTH	TYPE WORK	ESTIMATED COST Funding Breakdown (in thousands)	AGENCY CARRYING OUT THE PROJECT	FFY	MPO
119FTA	Statewide		Rural Transit - State Admin	-	Transit	1,291 - TOTAL 1,291 - FTA-5311	Local	2019	All
120FTA	Statewide		Rural Transit - Project Admin	-	Transit	2,770 - TOTAL 2,216 - FTA-5311 554 - Local	Local	2019	All
121FTA	Statewide		Rural Transit - Capital - Support Equipment/PM	-	Transit	263 - TOTAL 210 - FTA-5311 53 - Local	Local	2019	All
122FTA	Statewide		Rural Transit - Capital - Intercity	-	Transit	1,355 - TOTAL 1,084 - FTA-5311 271 - Local	Local	2019	All
123FTA	Statewide		Rural Transit - Operating - Rural	-	Transit	14,000 - TOTAL 7,000 - FTA-5311 7,000 - Local	Local	2019	All
124FTA	Statewide		Rural Transit - Operating - Intercity	-	Transit	2,214 - TOTAL 1,107 - FTA-5311 1,107 - Local	Local	2019	All
125FTA	Statewide		Rural Transit - RTAP	-	Transit	220 - TOTAL 220 - FTA-5311	Local	2019	All
200PTF	Statewide		Public Transit Trust Fund	-	Transit	4,000 - TOTAL 4,000 - State	Local	2019	All
201TLS	Statewide		Translease	-	Transit	775 - TOTAL 775 - Local	Local	2019	All
202HUA	Statewide		HUA	-	Transit	346 - TOTAL 346 - State	Local	2019	All
CONW01	Faulkner		Operating Assistance	-	Transit	3,094 - TOTAL 1,547 - FTA-5307 1,547 - Local	Local	2019	CARTS
FTS001	Sebastian		Operating Assistance	-	Transit	1,338 - TOTAL 669 - FTA-5307 669 - Local	Local	2019	FRONTIER
FTS002	Sebastian		Capital - Preventive Maintenance	-	Transit	455 - TOTAL 364 - FTA-5307 91 - Local	Local	2019	FRONTIER

DRAFT 2019-2022 STIP

JOB	COUNTY	ROUTE	TERMINI	LENGTH	TYPE WORK	ESTIMATED COST Funding Breakdown (in thousands)	AGENCY CARRYING OUT THE PROJECT	FFY	MPO
FTS003	Sebastian		Capital - Paratransit Service	-	Transit	350 - TOTAL 280 - FTA-5307 70 - Local	Local	2019	FRONTIER
FTS004	Sebastian		Capital - Rolling Stock/Support Equipment	-	Transit	600 - TOTAL 480 - FTA-5307 120 - Local	Local	2019	FRONTIER
FTS005	Sebastian		Capital - Planning	-	Transit	50 - TOTAL 40 - FTA-5307 10 - Local	Local	2019	FRONTIER
FTS006	Sebastian		Consolidated Planning Grant (MPO)	-	Transit	295 - TOTAL 236 - FTA-5305 59 - Local	Local	2019	FRONTIER
HSIT01	Garland		Operating Assistance	-	Transit	820 - TOTAL 410 - FTA-5307 410 - Local	Local	2019	HSATS
HSIT02	Garland		Capital - Preventive Maintenance	-	Transit	219 - TOTAL 175 - FTA-5307 44 - Local	Local	2019	HSATS
HSIT03	Garland		Capital - Paratransit Service	-	Transit	88 - TOTAL 70 - FTA-5307 18 - Local	Local	2019	HSATS
HSIT04	Garland		Capital - Rolling Stock/Support Equipment	-	Transit	94 - TOTAL 75 - FTA-5307 19 - Local	Local	2019	HSATS
HSIT05	Garland		Consolidated Planning Grant (MPO)	-	Transit	135 - TOTAL 108 - FTA-5305 27 - Local	Local	2019	HSATS
HSIT06	Garland		Bus Associated Transit Enhancements	-	Transit	10 - TOTAL 8 - FTA-5307 2 - Local	Local	2019	HSATS
JETS01	Craighead		Operating Assistance	-	Transit	874 - TOTAL 437 - FTA-5307 437 - Local	Local	2019	JATS
JETS02	Craighead		Capital - Preventive Maintenance	-	Transit	321 - TOTAL 257 - FTA-5307 64 - Local	Local	2019	JATS

DRAFT 2019-2022 STIP

JOB	COUNTY	ROUTE	TERMINI	LENGTH	TYPE WORK	ESTIMATED COST Funding Breakdown (in thousands)	AGENCY CARRYING OUT THE PROJECT	FFY	MPO
JETS03	Craighead		Capital - Paratransit Service	-	Transit	114 - TOTAL 91 - FTA-5307 23 - Local	Local	2019	JATS
JETS04	Craighead		Capital - Rolling Stock/Support Equipment	-	Transit	160 - TOTAL 128 - FTA-5307 32 - Local	Local	2019	JATS
JETS05	Craighead		Consolidated Planning Grant (MPO)	-	Transit	160 - TOTAL 128 - FTA-5305 32 - Local	Local	2019	JATS
NARTS01	Benton & Washington		Operating Assistance	-	Transit	1,638 - TOTAL 819 - FTA-5307 819 - Local	Local-ORT	2019	NARTS
NARTS02	Benton & Washington		Capital - Preventive Maintenance	-	Transit	458 - TOTAL 366 - FTA-5307 92 - Local	Local-ORT	2019	NARTS
NARTS03	Benton & Washington		Capital - Paratransit Service	-	Transit	370 - TOTAL 296 - FTA-5307 74 - Local	Local-ORT	2019	NARTS
NARTS04	Benton & Washington		Bus and Bus Facilities	-	Transit	219 - TOTAL 175 - FTA-5339 44 - Local	Local-ORT	2019	NARTS
NARTS05	Benton & Washington		Transit Operations	-	Transit	975 - TOTAL 975 - Local	Local-ORT	2019	NARTS
NARTS06	Benton & Washington		Operating Assistance	-	Transit	560 - TOTAL 280 - FTA-5307 280 - Local	Local-UofA	2019	NARTS
NARTS07	Benton & Washington		Capital - Preventive Maintenance	-	Transit	261 - TOTAL 209 - FTA-5307 52 - Local	Local-UofA	2019	NARTS
NARTS08	Benton & Washington		Capital - Paratransit Service	-	Transit	151 - TOTAL 121 - FTA-5307 30 - Local	Local-UofA	2019	NARTS
NARTS09	Benton & Washington		Capital - Rolling Stock/Support Equipment	-	Transit	708 - TOTAL 602 - FTA-5307 106 - Local	Local-UofA	2019	NARTS

DRAFT 2019-2022 STIP

JOB	COUNTY	ROUTE	TERMINI	LENGTH	TYPE WORK	ESTIMATED COST Funding Breakdown (in thousands)	AGENCY CARRYING OUT THE PROJECT	FFY	MPO
NARTS10	Benton & Washington		Bus and Bus Facilities	-	Transit	206 - TOTAL 175 - FTA-5339 31 - Local	Local-UofA	2019	NARTS
NARTS11	Benton & Washington		Capital - Planning	-	Transit	125 - TOTAL 100 - FTA-5307 25 - Local	Local-MPO	2019	NARTS
NARTS12	Benton & Washington		Transit Operations	-	Transit	1,800 - TOTAL 1,800 - Local	Local-UofA	2019	NARTS
NARTS15	Benton & Washington		Consolidated Planning Grant (MPO)	-	Transit	719 - TOTAL 575 - FTA-5305 144 - Local	Local-MPO	2019	NARTS
PBT001	Jefferson		Operating Assistance	-	Transit	750 - TOTAL 375 - FTA-5307 375 - Local	Local	2019	PBATS
PBT002	Jefferson		Capital - Preventive Maintenance	-	Transit	253 - TOTAL 202 - FTA-5307 51 - Local	Local	2019	PBATS
PBT003	Jefferson		Capital - Paratransit Service	-	Transit	150 - TOTAL 120 - FTA-5307 30 - Local	Local	2019	PBATS
PBT004	Jefferson		Capital - Rolling Stock/Support Equipment	-	Transit	50 - TOTAL 40 - FTA-5307 10 - Local	Local	2019	PBATS
PBT005	Jefferson		Capital - Planning	-	Transit	25 - TOTAL 20 - FTA-5307 5 - Local	Local	2019	PBATS
PBT006	Jefferson		Consolidated Planning Grant (MPO)	-	Transit	129 - TOTAL 103 - FTA-5305 26 - Local	Local	2019	PBATS
RRMTA01	Pulaski		Capital - Rolling Stock	-	Transit	1,778 - TOTAL 1,511 - FTA-5307 267 - Local	Local	2019	CARTS
RRMTA02	Pulaski		Capital - Bus Support Equipment/Facilities	-	Transit	1,499 - TOTAL 1,199 - FTA-5307 300 - Local	Local	2019	CARTS

DRAFT 2019-2022 STIP

JOB	COUNTY	ROUTE	TERMINI	LENGTH	TYPE WORK	ESTIMATED COST Funding Breakdown (in thousands)	AGENCY CARRYING OUT THE PROJECT	FFY	MPO
RRMTA03	Pulaski		Capital - Paratransit Serv. (10% max)	-	Transit	496 - TOTAL 397 - FTA-5307 99 - Local	Local	2019	CARTS
RRMTA04	Pulaski		Capital - Preventive Maintenance	-	Transit	1,790 - TOTAL 1,432 - FTA-5307 358 - Local	Local	2019	CARTS
RRMTA05	Pulaski		Consolidated Planning Grant (MPO)	-	Transit	1,210 - TOTAL 968 - FTA-5305 242 - Local	Local	2019	CARTS
RRMTA06	Pulaski		Signal & Communications (Bus)	-	Transit	94 - TOTAL 75 - FTA-5307 19 - Local	Local	2019	CARTS
RRMTA07	Pulaski		Capital - Planning	-	Transit	300 - TOTAL 240 - FTA-5307 60 - Local	Local	2019	CARTS
RRMTA08	Pulaski		State of Good Repair	-	Transit	463 - TOTAL 370 - FTA-5337 93 - Local	Local	2019	CARTS
RRMTA09	Pulaski		Bus and Bus Facilities > 200,000	-	Transit	751 - TOTAL 601 - FTA-5339 150 - Local	Local	2019	CARTS
RRMTA10	Pulaski		Local Transit Operations	-	Transit	14,095 - TOTAL 14,095 - Local	Local	2019	CARTS
WMT01	Crittenden		West Memphis Transit	-	Transit	529 - TOTAL 423 - FTA-5307 106 - Local	Local	2019	WMATS
WMT02	Crittenden		Consolidated Planning Grant (MPO)	-	Transit	99 - TOTAL 79 - FTA-5305 20 - Local	Local	2019	WMATS

DRAFT 2019-2022 STIP

JOB	COUNTY	ROUTE	TERMINI	LENGTH	TYPE WORK	ESTIMATED COST Funding Breakdown (in thousands)	AGENCY CARRYING OUT THE PROJECT	FFY	MPO
031FTA	Miller		Operating Assistance	-	Transit	304 - TOTAL 152 - FTA-5307 152 - Local	Local	2020	TUTS
032FTA	Miller		Capital - Preventive Maintenance	-	Transit	75 - TOTAL 60 - FTA-5307 15 - Local	Local	2020	TUTS
033FTA	Miller		Capital - Paratransit Service	-	Transit	41 - TOTAL 33 - FTA-5307 8 - Local	Local	2020	TUTS
034FTA	Miller		Capital - Planning	-	Transit	96 - TOTAL 77 - FTA-5307 19 - Local	Local	2020	TUTS
035FTA	Miller		Capital - Rolling Stock/Support Equipment	-	Transit	38 - TOTAL 30 - FTA-5307 8 - Local	Local	2020	TUTS
036FTA	Miller		Consolidated Planning Grant (MPO)	-	Transit	63 - TOTAL 50 - FTA-5305 13 - Local	Local	2020	TUTS
113FTA	Statewide		Bus and Bus Facilities < 200,000 (Capital-Rolling Stock/Support Equipment)	-	Transit	880 - TOTAL 704 - FTA-5339 176 - Local	Local	2020	All
114FTA	Statewide		Bus and Bus Facilities - Rural Areas (Capital-Rolling Stock/Support Equipment)	-	Transit	4,375 - TOTAL 3,500 - FTA-5339 875 - Local	Local	2020	All
115FTA	Statewide		Safety Oversight	-	Transit	301 - TOTAL 241 - FTA-5329 60 - Local	Local	2020	All
116FTA	Statewide		Statewide Planning Program - FTA Planning	-	Transit	152 - TOTAL 122 - FTA-5304 30 - Local	Local	2020	All
117FTA	Statewide		Seniors and Individuals with Disabilities - State Admin	-	Transit	274 - TOTAL 274 - FTA-5310	Local	2020	All
118FTA	Statewide		Seniors and Individuals with Disabilities - Rolling Stock	-	Transit	3,083 - TOTAL 2,466 - FTA-5310 617 - Local	Local	2020	All

DRAFT 2019-2022 STIP

JOB	COUNTY	ROUTE	TERMINI	LENGTH	TYPE WORK	ESTIMATED COST Funding Breakdown (in thousands)	AGENCY CARRYING OUT THE PROJECT	FFY	MPO
119FTA	Statewide		Rural Transit - State Admin	-	Transit	1,317 - TOTAL 1,317 - FTA-5311	Local	2020	All
120FTA	Statewide		Rural Transit - Project Admin	-	Transit	3,520 - TOTAL 2,816 - FTA-5311 704 - Local	Local	2020	All
121FTA	Statewide		Rural Transit - Capital - Support Equipment/PM	-	Transit	268 - TOTAL 214 - FTA-5311 54 - Local	Local	2020	All
122FTA	Statewide		Rural Transit - Capital - Intercity	-	Transit	688 - TOTAL 550 - FTA-5311 138 - Local	Local	2020	All
123FTA	Statewide		Rural Transit - Operating - Rural	-	Transit	14,280 - TOTAL 7,140 - FTA-5311 7,140 - Local	Local	2020	All
124FTA	Statewide		Rural Transit - Operating - Intercity	-	Transit	2,258 - TOTAL 1,129 - FTA-5311 1,129 - Local	Local	2020	All
125FTA	Statewide		Rural Transit - RTAP	-	Transit	224 - TOTAL 224 - FTA-5311	Local	2020	All
200PTF	Statewide		Public Transit Trust Fund	-	Transit	4,000 - TOTAL 4,000 - State	Local	2020	All
201TLS	Statewide		Translease	-	Transit	775 - TOTAL 775 - Local	Local	2020	All
202HUA	Statewide		HUA	-	Transit	346 - TOTAL 346 - State	Local	2020	All
CONW01	Faulkner		Operating Assistance	-	Transit	1,932 - TOTAL 966 - FTA-5307 966 - Local	Local	2020	CARTS
FTS001	Sebastian		Operating Assistance	-	Transit	1,366 - TOTAL 683 - FTA-5307 683 - Local	Local	2020	FRONTIER
FTS002	Sebastian		Capital - Preventive Maintenance	-	Transit	464 - TOTAL 371 - FTA-5307 93 - Local	Local	2020	FRONTIER

DRAFT 2019-2022 STIP

JOB	COUNTY	ROUTE	TERMINI	LENGTH	TYPE WORK	ESTIMATED COST Funding Breakdown (in thousands)	AGENCY CARRYING OUT THE PROJECT	FFY	MPO
FTS003	Sebastian		Capital - Paratransit Service	-	Transit	358 - TOTAL 286 - FTA-5307 72 - Local	Local	2020	FRONTIER
FTS004	Sebastian		Capital - Rolling Stock/Support Equipment	-	Transit	613 - TOTAL 490 - FTA-5307 123 - Local	Local	2020	FRONTIER
FTS005	Sebastian		Capital - Planning	-	Transit	51 - TOTAL 41 - FTA-5307 10 - Local	Local	2020	FRONTIER
FTS006	Sebastian		Consolidated Planning Grant (MPO)	-	Transit	301 - TOTAL 241 - FTA-5305 60 - Local	Local	2020	FRONTIER
HSIT01	Garland		Operating Assistance	-	Transit	836 - TOTAL 418 - FTA-5307 418 - Local	Local	2020	HSATS
HSIT02	Garland		Capital - Preventive Maintenance	-	Transit	224 - TOTAL 179 - FTA-5307 45 - Local	Local	2020	HSATS
HSIT03	Garland		Capital - Paratransit Service	-	Transit	89 - TOTAL 71 - FTA-5307 18 - Local	Local	2020	HSATS
HSIT04	Garland		Capital - Rolling Stock/Support Equipment	-	Transit	96 - TOTAL 77 - FTA-5307 19 - Local	Local	2020	HSATS
HSIT05	Garland		Consolidated Planning Grant (MPO)	-	Transit	138 - TOTAL 110 - FTA-5305 28 - Local	Local	2020	HSATS
HSIT06	Garland		Bus Associated Transit Enhancements	-	Transit	10 - TOTAL 8 - FTA-5307 2 - Local	Local	2020	HSATS
JETS01	Craighead		Operating Assistance	-	Transit	882 - TOTAL 441 - FTA-5307 441 - Local	Local	2020	JATS
JETS02	Craighead		Capital - Preventive Maintenance	-	Transit	326 - TOTAL 261 - FTA-5307 65 - Local	Local	2020	JATS

DRAFT 2019-2022 STIP

JOB	COUNTY	ROUTE	TERMINI	LENGTH	TYPE WORK	ESTIMATED COST Funding Breakdown (in thousands)	AGENCY CARRYING OUT THE PROJECT	FFY	MPO
JETS03	Craighead		Capital - Paratransit Service	-	Transit	116 - TOTAL 93 - FTA-5307 23 - Local	Local	2020	JATS
JETS04	Craighead		Capital - Rolling Stock/Support Equipment	-	Transit	171 - TOTAL 137 - FTA-5307 34 - Local	Local	2020	JATS
JETS05	Craighead		Consolidated Planning Grant (MPO)	-	Transit	164 - TOTAL 131 - FTA-5305 33 - Local	Local	2020	JATS
NARTS01	Benton & Washington		Operating Assistance	-	Transit	1,672 - TOTAL 836 - FTA-5307 836 - Local	Local-ORT	2020	NARTS
NARTS02	Benton & Washington		Capital - Preventive Maintenance	-	Transit	468 - TOTAL 374 - FTA-5307 94 - Local	Local-ORT	2020	NARTS
NARTS03	Benton & Washington		Capital - Paratransit Service	-	Transit	378 - TOTAL 302 - FTA-5307 76 - Local	Local-ORT	2020	NARTS
NARTS04	Benton & Washington		Bus and Bus Facilities	-	Transit	223 - TOTAL 178 - FTA-5339 45 - Local	Local-ORT	2020	NARTS
NARTS05	Benton & Washington		Transit Operations	-	Transit	995 - TOTAL 995 - Local	Local-ORT	2020	NARTS
NARTS06	Benton & Washington		Operating Assistance	-	Transit	572 - TOTAL 286 - FTA-5307 286 - Local	Local-UofA	2020	NARTS
NARTS07	Benton & Washington		Capital - Preventive Maintenance	-	Transit	266 - TOTAL 213 - FTA-5307 53 - Local	Local-UofA	2020	NARTS
NARTS08	Benton & Washington		Capital - Paratransit Service	-	Transit	155 - TOTAL 124 - FTA-5307 31 - Local	Local-UofA	2020	NARTS
NARTS09	Benton & Washington		Capital - Rolling Stock/Support Equipment	-	Transit	724 - TOTAL 615 - FTA-5307 109 - Local	Local-UofA	2020	NARTS

DRAFT 2019-2022 STIP

JOB	COUNTY	ROUTE	TERMINI	LENGTH	TYPE WORK	ESTIMATED COST Funding Breakdown (in thousands)	AGENCY CARRYING OUT THE PROJECT	FFY	MPO
NARTS10	Benton & Washington		Bus and Bus Facilities	-	Transit	209 - TOTAL 178 - FTA-5339 31 - Local	Local-UofA	2020	NARTS
NARTS11	Benton & Washington		Capital - Planning	-	Transit	125 - TOTAL 100 - FTA-5307 25 - Local	Local-MPO	2020	NARTS
NARTS12	Benton & Washington		Transit Operations	-	Transit	1,836 - TOTAL 1,836 - Local	Local-UofA	2020	NARTS
NARTS15	Benton & Washington		Consolidated Planning Grant (MPO)	-	Transit	734 - TOTAL 587 - FTA-5305 147 - Local	Local-MPO	2020	NARTS
PBT001	Jefferson		Operating Assistance	-	Transit	766 - TOTAL 383 - FTA-5307 383 - Local	Local	2020	PBATS
PBT002	Jefferson		Capital - Preventive Maintenance	-	Transit	258 - TOTAL 206 - FTA-5307 52 - Local	Local	2020	PBATS
PBT003	Jefferson		Capital - Paratransit Service	-	Transit	153 - TOTAL 122 - FTA-5307 31 - Local	Local	2020	PBATS
PBT004	Jefferson		Capital - Rolling Stock/Support Equipment	-	Transit	51 - TOTAL 41 - FTA-5307 10 - Local	Local	2020	PBATS
PBT005	Jefferson		Capital - Planning	-	Transit	25 - TOTAL 20 - FTA-5307 5 - Local	Local	2020	PBATS
PBT006	Jefferson		Consolidated Planning Grant (MPO)	-	Transit	131 - TOTAL 105 - FTA-5305 26 - Local	Local	2020	PBATS
RRMTA01	Pulaski		Capital - Rolling Stock	-	Transit	1,813 - TOTAL 1,541 - FTA-5307 272 - Local	Local	2020	CARTS
RRMTA02	Pulaski		Capital - Bus Support Equipment/Facilities	-	Transit	1,575 - TOTAL 1,260 - FTA-5307 315 - Local	Local	2020	CARTS

DRAFT 2019-2022 STIP

JOB	COUNTY	ROUTE	TERMINI	LENGTH	TYPE WORK	ESTIMATED COST Funding Breakdown (in thousands)	AGENCY CARRYING OUT THE PROJECT	FFY	MPO
RRMTA03	Pulaski		Capital - Paratransit Serv. (10% max)	-	Transit	496 - TOTAL 397 - FTA-5307 99 - Local	Local	2020	CARTS
RRMTA04	Pulaski		Capital - Preventive Maintenance	-	Transit	1,790 - TOTAL 1,432 - FTA-5307 358 - Local	Local	2020	CARTS
RRMTA05	Pulaski		Consolidated Planning Grant (MPO)	-	Transit	1,234 - TOTAL 987 - FTA-5305 247 - Local	Local	2020	CARTS
RRMTA06	Pulaski		Signal & Communications (Bus)	-	Transit	96 - TOTAL 77 - FTA-5307 19 - Local	Local	2020	CARTS
RRMTA07	Pulaski		Capital - Planning	-	Transit	306 - TOTAL 245 - FTA-5307 61 - Local	Local	2020	CARTS
RRMTA08	Pulaski		State of Good Repair	-	Transit	471 - TOTAL 377 - FTA-5337 94 - Local	Local	2020	CARTS
RRMTA09	Pulaski		Bus and Bus Facilities > 200,000	-	Transit	766 - TOTAL 613 - FTA-5339 153 - Local	Local	2020	CARTS
RRMTA10	Pulaski		Local Transit Operations	-	Transit	14,518 - TOTAL 14,518 - Local	Local	2020	CARTS
WMT01	Crittenden		West Memphis Transit	-	Transit	540 - TOTAL 432 - FTA-5307 108 - Local	Local	2020	WMATS
WMT02	Crittenden		Consolidated Planning Grant (MPO)	-	Transit	101 - TOTAL 81 - FTA-5305 20 - Local	Local	2020	WMATS

DRAFT 2019-2022 STIP

JOB	COUNTY	ROUTE	TERMINI	LENGTH	TYPE WORK	ESTIMATED COST Funding Breakdown (in thousands)	AGENCY CARRYING OUT THE PROJECT	FFY	MPO
031FTA	Miller		Operating Assistance	-	Transit	318 - TOTAL 159 - FTA-5307 159 - Local	Local	2021	TUTS
032FTA	Miller		Capital - Preventive Maintenance	-	Transit	75 - TOTAL 60 - FTA-5307 15 - Local	Local	2021	TUTS
033FTA	Miller		Capital - Paratransit Service	-	Transit	41 - TOTAL 33 - FTA-5307 8 - Local	Local	2021	TUTS
034FTA	Miller		Capital - Planning	-	Transit	96 - TOTAL 77 - FTA-5307 19 - Local	Local	2021	TUTS
035FTA	Miller		Capital - Rolling Stock/Support Equipment	-	Transit	38 - TOTAL 30 - FTA-5307 8 - Local	Local	2021	TUTS
036FTA	Miller		Consolidated Planning Grant (MPO)	-	Transit	64 - TOTAL 51 - FTA-5305 13 - Local	Local	2021	TUTS
113FTA	Statewide		Bus and Bus Facilities < 200,000 (Capital-Rolling Stock/Support Equipment)	-	Transit	897 - TOTAL 718 - FTA-5339 179 - Local	Local	2021	All
114FTA	Statewide		Bus and Bus Facilities - Rural Areas (Capital-Rolling Stock/Support Equipment)	-	Transit	4,375 - TOTAL 3,500 - FTA-5339 875 - Local	Local	2021	All
115FTA	Statewide		Safety Oversight	-	Transit	307 - TOTAL 246 - FTA-5329 61 - Local	Local	2021	All
116FTA	Statewide		Statewide Planning Program - FTA Planning	-	Transit	155 - TOTAL 124 - FTA-5304 31 - Local	Local	2021	All
117FTA	Statewide		Seniors and Individuals with Disabilities - State Admin	-	Transit	279 - TOTAL 279 - FTA-5310	Local	2021	All
118FTA	Statewide		Seniors and Individuals with Disabilities - Rolling Stock	-	Transit	3,145 - TOTAL 2,516 - FTA-5310 629 - Local	Local	2021	All

DRAFT 2019-2022 STIP

JOB	COUNTY	ROUTE	TERMINI	LENGTH	TYPE WORK	ESTIMATED COST Funding Breakdown (in thousands)	AGENCY CARRYING OUT THE PROJECT	FFY	MPO
119FTA	Statewide		Rural Transit - State Admin	-	Transit	1,343 - TOTAL 1,343 - FTA-5311	Local	2021	All
120FTA	Statewide		Rural Transit - Project Admin	-	Transit	3,590 - TOTAL 2,872 - FTA-5311 718 - Local	Local	2021	All
121FTA	Statewide		Rural Transit - Capital - Support Equipment/PM	-	Transit	274 - TOTAL 219 - FTA-5311 55 - Local	Local	2021	All
122FTA	Statewide		Rural Transit - Capital - Intercity	-	Transit	702 - TOTAL 562 - FTA-5311 140 - Local	Local	2021	All
123FTA	Statewide		Rural Transit - Operating - Rural	-	Transit	14,566 - TOTAL 7,283 - FTA-5311 7,283 - Local	Local	2021	All
124FTA	Statewide		Rural Transit - Operating - Intercity	-	Transit	2,304 - TOTAL 1,152 - FTA-5311 1,152 - Local	Local	2021	All
125FTA	Statewide		Rural Transit - RTAP	-	Transit	229 - TOTAL 229 - FTA-5311	Local	2021	All
200PTF	Statewide		Public Transit Trust Fund	-	Transit	4,000 - TOTAL 4,000 - State	Local	2021	All
201TLS	Statewide		Translease	-	Transit	775 - TOTAL 775 - Local	Local	2021	All
202HUA	Statewide		HUA	-	Transit	346 - TOTAL 346 - State	Local	2021	All
CONW01	Faulkner		Operating Assistance	-	Transit	1,970 - TOTAL 985 - FTA-5307 985 - Local	Local	2021	CARTS
FTS001	Sebastian		Operating Assistance	-	Transit	1,392 - TOTAL 696 - FTA-5307 696 - Local	Local	2021	FRONTIER
FTS002	Sebastian		Capital - Preventive Maintenance	-	Transit	474 - TOTAL 379 - FTA-5307 95 - Local	Local	2021	FRONTIER

DRAFT 2019-2022 STIP

JOB	COUNTY	ROUTE	TERMINI	LENGTH	TYPE WORK	ESTIMATED COST Funding Breakdown (in thousands)	AGENCY CARRYING OUT THE PROJECT	FFY	MPO
FTS003	Sebastian		Capital - Paratransit Service	-	Transit	364 - TOTAL 291 - FTA-5307 73 - Local	Local	2021	FRONTIER
FTS004	Sebastian		Capital - Rolling Stock/Support Equipment	-	Transit	624 - TOTAL 499 - FTA-5307 125 - Local	Local	2021	FRONTIER
FTS005	Sebastian		Capital - Planning	-	Transit	53 - TOTAL 42 - FTA-5307 11 - Local	Local	2021	FRONTIER
FTS006	Sebastian		Consolidated Planning Grant (MPO)	-	Transit	308 - TOTAL 246 - FTA-5305 62 - Local	Local	2021	FRONTIER
HSIT01	Garland		Operating Assistance	-	Transit	854 - TOTAL 427 - FTA-5307 427 - Local	Local	2021	HSATS
HSIT02	Garland		Capital - Preventive Maintenance	-	Transit	228 - TOTAL 182 - FTA-5307 46 - Local	Local	2021	HSATS
HSIT03	Garland		Capital - Paratransit Service	-	Transit	91 - TOTAL 73 - FTA-5307 18 - Local	Local	2021	HSATS
HSIT04	Garland		Capital - Rolling Stock/Support Equipment	-	Transit	98 - TOTAL 78 - FTA-5307 20 - Local	Local	2021	HSATS
HSIT05	Garland		Consolidated Planning Grant (MPO)	-	Transit	140 - TOTAL 112 - FTA-5305 28 - Local	Local	2021	HSATS
HSIT06	Garland		Bus Associated Transit Enhancements	-	Transit	10 - TOTAL 8 - FTA-5307 2 - Local	Local	2021	HSATS
JETS01	Craighead		Operating Assistance	-	Transit	896 - TOTAL 448 - FTA-5307 448 - Local	Local	2021	JATS
JETS02	Craighead		Capital - Preventive Maintenance	-	Transit	335 - TOTAL 268 - FTA-5307 67 - Local	Local	2021	JATS

DRAFT 2019-2022 STIP

JOB	COUNTY	ROUTE	TERMINI	LENGTH	TYPE WORK	ESTIMATED COST Funding Breakdown (in thousands)	AGENCY CARRYING OUT THE PROJECT	FFY	MPO
JETS03	Craighead		Capital - Paratransit Service	-	Transit	119 - TOTAL 95 - FTA-5307 24 - Local	Local	2021	JATS
JETS04	Craighead		Capital - Rolling Stock/Support Equipment	-	Transit	175 - TOTAL 140 - FTA-5307 35 - Local	Local	2021	JATS
JETS05	Craighead		Consolidated Planning Grant (MPO)	-	Transit	166 - TOTAL 133 - FTA-5305 33 - Local	Local	2021	JATS
NARTS01	Benton & Washington		Operating Assistance	-	Transit	1,708 - TOTAL 854 - FTA-5307 854 - Local	Local-ORT	2021	NARTS
NARTS02	Benton & Washington		Capital - Preventive Maintenance	-	Transit	476 - TOTAL 381 - FTA-5307 95 - Local	Local-ORT	2021	NARTS
NARTS03	Benton & Washington		Capital - Paratransit Service	-	Transit	386 - TOTAL 309 - FTA-5307 77 - Local	Local-ORT	2021	NARTS
NARTS04	Benton & Washington		Bus and Bus Facilities	-	Transit	228 - TOTAL 182 - FTA-5339 46 - Local	Local-ORT	2021	NARTS
NARTS05	Benton & Washington		Transit Operations	-	Transit	1,014 - TOTAL 1,014 - Local	Local-ORT	2021	NARTS
NARTS06	Benton & Washington		Operating Assistance	-	Transit	584 - TOTAL 292 - FTA-5307 292 - Local	Local-UofA	2021	NARTS
NARTS07	Benton & Washington		Capital - Preventive Maintenance	-	Transit	271 - TOTAL 217 - FTA-5307 54 - Local	Local-UofA	2021	NARTS
NARTS08	Benton & Washington		Capital - Paratransit Service	-	Transit	158 - TOTAL 126 - FTA-5307 32 - Local	Local-UofA	2021	NARTS
NARTS09	Benton & Washington		Capital - Rolling Stock/Support Equipment	-	Transit	739 - TOTAL 628 - FTA-5307 111 - Local	Local-UofA	2021	NARTS

DRAFT 2019-2022 STIP

JOB	COUNTY	ROUTE	TERMINI	LENGTH	TYPE WORK	ESTIMATED COST Funding Breakdown (in thousands)	AGENCY CARRYING OUT THE PROJECT	FFY	MPO
NARTS10	Benton & Washington		Bus and Bus Facilities	-	Transit	214 - TOTAL 182 - FTA-5339 32 - Local	Local-UofA	2021	NARTS
NARTS11	Benton & Washington		Capital - Planning	-	Transit	125 - TOTAL 100 - FTA-5307 25 - Local	Local-MPO	2021	NARTS
NARTS12	Benton & Washington		Transit Operations	-	Transit	1,873 - TOTAL 1,873 - Local	Local-UofA	2021	NARTS
NARTS15	Benton & Washington		Consolidated Planning Grant (MPO)	-	Transit	748 - TOTAL 598 - FTA-5305 150 - Local	Local-MPO	2021	NARTS
PBT001	Jefferson		Operating Assistance	-	Transit	780 - TOTAL 390 - FTA-5307 390 - Local	Local	2021	PBATS
PBT002	Jefferson		Capital - Preventive Maintenance	-	Transit	263 - TOTAL 210 - FTA-5307 53 - Local	Local	2021	PBATS
PBT003	Jefferson		Capital - Paratransit Service	-	Transit	156 - TOTAL 125 - FTA-5307 31 - Local	Local	2021	PBATS
PBT004	Jefferson		Capital - Rolling Stock/Support Equipment	-	Transit	53 - TOTAL 42 - FTA-5307 11 - Local	Local	2021	PBATS
PBT005	Jefferson		Capital - Planning	-	Transit	26 - TOTAL 21 - FTA-5307 5 - Local	Local	2021	PBATS
PBT006	Jefferson		Consolidated Planning Grant (MPO)	-	Transit	134 - TOTAL 107 - FTA-5305 27 - Local	Local	2021	PBATS
RRMTA01	Pulaski		Capital - Rolling Stock	-	Transit	1,849 - TOTAL 1,572 - FTA-5307 277 - Local	Local	2021	CARTS
RRMTA02	Pulaski		Capital - Bus Support Equipment/Facilities	-	Transit	1,651 - TOTAL 1,321 - FTA-5307 330 - Local	Local	2021	CARTS

DRAFT 2019-2022 STIP

JOB	COUNTY	ROUTE	TERMINI	LENGTH	TYPE WORK	ESTIMATED COST Funding Breakdown (in thousands)	AGENCY CARRYING OUT THE PROJECT	FFY	MPO
RRMTA03	Pulaski		Capital - Paratransit Serv. (10% max)	-	Transit	496 - TOTAL 397 - FTA-5307 99 - Local	Local	2021	CARTS
RRMTA04	Pulaski		Capital - Preventive Maintenance	-	Transit	1,790 - TOTAL 1,432 - FTA-5307 358 - Local	Local	2021	CARTS
RRMTA05	Pulaski		Consolidated Planning Grant (MPO)	-	Transit	1,259 - TOTAL 1,007 - FTA-5305 252 - Local	Local	2021	CARTS
RRMTA06	Pulaski		Signal & Communications (Bus)	-	Transit	98 - TOTAL 78 - FTA-5307 20 - Local	Local	2021	CARTS
RRMTA07	Pulaski		Capital - Planning	-	Transit	313 - TOTAL 250 - FTA-5307 63 - Local	Local	2021	CARTS
RRMTA08	Pulaski		State of Good Repair	-	Transit	480 - TOTAL 384 - FTA-5337 96 - Local	Local	2021	CARTS
RRMTA09	Pulaski		Bus and Bus Facilities > 200,000	-	Transit	781 - TOTAL 625 - FTA-5339 156 - Local	Local	2021	CARTS
RRMTA10	Pulaski		Local Transit Operations	-	Transit	14,953 - TOTAL 14,953 - Local	Local	2021	CARTS
WMT01	Crittenden		West Memphis Transit	-	Transit	550 - TOTAL 440 - FTA-5307 110 - Local	Local	2021	WMATS
WMT02	Crittenden		Consolidated Planning Grant (MPO)	-	Transit	103 - TOTAL 82 - FTA-5305 21 - Local	Local	2021	WMATS

DRAFT 2019-2022 STIP

JOB	COUNTY	ROUTE	TERMINI	LENGTH	TYPE WORK	ESTIMATED COST Funding Breakdown (in thousands)	AGENCY CARRYING OUT THE PROJECT	FFY	MPO
031FTA	Miller		Operating Assistance	-	Transit	330 - TOTAL 165 - FTA-5307 165 - Local	Local	2022	TUTS
032FTA	Miller		Capital - Preventive Maintenance	-	Transit	75 - TOTAL 60 - FTA-5307 15 - Local	Local	2022	TUTS
033FTA	Miller		Capital - Paratransit Service	-	Transit	43 - TOTAL 34 - FTA-5307 9 - Local	Local	2022	TUTS
034FTA	Miller		Capital - Planning	-	Transit	96 - TOTAL 77 - FTA-5307 19 - Local	Local	2022	TUTS
035FTA	Miller		Capital - Rolling Stock/Support Equipment	-	Transit	38 - TOTAL 30 - FTA-5307 8 - Local	Local	2022	TUTS
036FTA	Miller		Consolidated Planning Grant (MPO)	-	Transit	65 - TOTAL 52 - FTA-5305 13 - Local	Local	2022	TUTS
113FTA	Statewide		Bus and Bus Facilities < 200,000 (Capital-Rolling Stock/Support Equipment)	-	Transit	915 - TOTAL 732 - FTA-5339 183 - Local	Local	2022	All
114FTA	Statewide		Bus and Bus Facilities - Rural Areas (Capital-Rolling Stock/Support Equipment)	-	Transit	4,375 - TOTAL 3,500 - FTA-5339 875 - Local	Local	2022	All
115FTA	Statewide		Safety Oversight	-	Transit	314 - TOTAL 251 - FTA-5329 63 - Local	Local	2022	All
116FTA	Statewide		Statewide Planning Program - FTA Planning	-	Transit	159 - TOTAL 127 - FTA-5304 32 - Local	Local	2022	All
117FTA	Statewide		Seniors and Individuals with Disabilities - State Admin	-	Transit	285 - TOTAL 285 - FTA-5310	Local	2022	All
118FTA	Statewide		Seniors and Individuals with Disabilities - Rolling Stock	-	Transit	3,208 - TOTAL 2,566 - FTA-5310 642 - Local	Local	2022	All

DRAFT 2019-2022 STIP

JOB	COUNTY	ROUTE	TERMINI	LENGTH	TYPE WORK	ESTIMATED COST Funding Breakdown (in thousands)	AGENCY CARRYING OUT THE PROJECT	FFY	MPO
119FTA	Statewide		Rural Transit - State Admin	-	Transit	1,370 - TOTAL 1,370 - FTA-5311	Local	2022	All
120FTA	Statewide		Rural Transit - Project Admin	-	Transit	3,661 - TOTAL 2,929 - FTA-5311 732 - Local	Local	2022	All
121FTA	Statewide		Rural Transit - Capital - Support Equipment/PM	-	Transit	279 - TOTAL 223 - FTA-5311 56 - Local	Local	2022	All
122FTA	Statewide		Rural Transit - Capital - Intercity	-	Transit	716 - TOTAL 573 - FTA-5311 143 - Local	Local	2022	All
123FTA	Statewide		Rural Transit - Operating - Rural	-	Transit	14,856 - TOTAL 7,428 - FTA-5311 7,428 - Local	Local	2022	All
124FTA	Statewide		Rural Transit - Operating - Intercity	-	Transit	2,350 - TOTAL 1,175 - FTA-5311 1,175 - Local	Local	2022	All
125FTA	Statewide		Rural Transit - RTAP	-	Transit	233 - TOTAL 233 - FTA-5311	Local	2022	All
200PTF	Statewide		Public Transit Trust Fund	-	Transit	4,000 - TOTAL 4,000 - State	Local	2022	All
201TLS	Statewide		Translease	-	Transit	775 - TOTAL 775 - Local	Local	2022	All
202HUA	Statewide		HUA	-	Transit	346 - TOTAL 346 - State	Local	2022	All
CONW01	Faulkner		Operating Assistance	-	Transit	2,010 - TOTAL 1,005 - FTA-5307 1,005 - Local	Local	2022	CARTS
FTS001	Sebastian		Operating Assistance	-	Transit	1,420 - TOTAL 710 - FTA-5307 710 - Local	Local	2022	FRONTIER
FTS002	Sebastian		Capital - Preventive Maintenance	-	Transit	483 - TOTAL 386 - FTA-5307 97 - Local	Local	2022	FRONTIER

DRAFT 2019-2022 STIP

JOB	COUNTY	ROUTE	TERMINI	LENGTH	TYPE WORK	ESTIMATED COST Funding Breakdown (in thousands)	AGENCY CARRYING OUT THE PROJECT	FFY	MPO
FTS003	Sebastian		Capital - Paratransit Service	-	Transit	371 - TOTAL 297 - FTA-5307 74 - Local	Local	2022	FRONTIER
FTS004	Sebastian		Capital - Rolling Stock/Support Equipment	-	Transit	636 - TOTAL 509 - FTA-5307 127 - Local	Local	2022	FRONTIER
FTS005	Sebastian		Capital - Planning	-	Transit	53 - TOTAL 42 - FTA-5307 11 - Local	Local	2022	FRONTIER
FTS006	Sebastian		Consolidated Planning Grant (MPO)	-	Transit	313 - TOTAL 250 - FTA-5305 63 - Local	Local	2022	FRONTIER
HSIT01	Garland		Operating Assistance	-	Transit	870 - TOTAL 435 - FTA-5307 435 - Local	Local	2022	HSATS
HSIT02	Garland		Capital - Preventive Maintenance	-	Transit	233 - TOTAL 186 - FTA-5307 47 - Local	Local	2022	HSATS
HSIT03	Garland		Capital - Paratransit Service	-	Transit	93 - TOTAL 74 - FTA-5307 19 - Local	Local	2022	HSATS
HSIT04	Garland		Capital - Rolling Stock/Support Equipment	-	Transit	100 - TOTAL 80 - FTA-5307 20 - Local	Local	2022	HSATS
HSIT05	Garland		Consolidated Planning Grant (MPO)	-	Transit	144 - TOTAL 115 - FTA-5305 29 - Local	Local	2022	HSATS
HSIT06	Garland		Bus Associated Transit Enhancements	-	Transit	10 - TOTAL 8 - FTA-5307 2 - Local	Local	2022	HSATS
JETS01	Craighead		Operating Assistance	-	Transit	920 - TOTAL 460 - FTA-5307 460 - Local	Local	2022	JATS
JETS02	Craighead		Capital - Preventive Maintenance	-	Transit	340 - TOTAL 272 - FTA-5307 68 - Local	Local	2022	JATS

DRAFT 2019-2022 STIP

JOB	COUNTY	ROUTE	TERMINI	LENGTH	TYPE WORK	ESTIMATED COST Funding Breakdown (in thousands)	AGENCY CARRYING OUT THE PROJECT	FFY	MPO
JETS03	Craighead		Capital - Paratransit Service	-	Transit	121 - TOTAL 97 - FTA-5307 24 - Local	Local	2022	JATS
JETS04	Craighead		Capital - Rolling Stock/Support Equipment	-	Transit	176 - TOTAL 141 - FTA-5307 35 - Local	Local	2022	JATS
JETS05	Craighead		Consolidated Planning Grant (MPO)	-	Transit	170 - TOTAL 136 - FTA-5305 34 - Local	Local	2022	JATS
NARTS01	Benton & Washington		Operating Assistance	-	Transit	1,742 - TOTAL 871 - FTA-5307 871 - Local	Local-ORT	2022	NARTS
NARTS02	Benton & Washington		Capital - Preventive Maintenance	-	Transit	486 - TOTAL 389 - FTA-5307 97 - Local	Local-ORT	2022	NARTS
NARTS03	Benton & Washington		Capital - Paratransit Service	-	Transit	394 - TOTAL 315 - FTA-5307 79 - Local	Local-ORT	2022	NARTS
NARTS04	Benton & Washington		Bus and Bus Facilities	-	Transit	231 - TOTAL 185 - FTA-5339 46 - Local	Local-ORT	2022	NARTS
NARTS05	Benton & Washington		Transit Operations	-	Transit	1,035 - TOTAL 1,035 - Local	Local-ORT	2022	NARTS
NARTS06	Benton & Washington		Operating Assistance	-	Transit	596 - TOTAL 298 - FTA-5307 298 - Local	Local-UofA	2022	NARTS
NARTS07	Benton & Washington		Capital - Preventive Maintenance	-	Transit	278 - TOTAL 222 - FTA-5307 56 - Local	Local-UofA	2022	NARTS
NARTS08	Benton & Washington		Capital - Paratransit Service	-	Transit	161 - TOTAL 129 - FTA-5307 32 - Local	Local-UofA	2022	NARTS
NARTS09	Benton & Washington		Capital - Rolling Stock/Support Equipment	-	Transit	754 - TOTAL 641 - FTA-5307 113 - Local	Local-UofA	2022	NARTS

DRAFT 2019-2022 STIP

JOB	COUNTY	ROUTE	TERMINI	LENGTH	TYPE WORK	ESTIMATED COST Funding Breakdown (in thousands)	AGENCY CARRYING OUT THE PROJECT	FFY	MPO
NARTS10	Benton & Washington		Bus and Bus Facilities	-	Transit	218 - TOTAL 185 - FTA-5339 33 - Local	Local-UofA	2022	NARTS
NARTS11	Benton & Washington		Capital - Planning	-	Transit	125 - TOTAL 100 - FTA-5307 25 - Local	Local-MPO	2022	NARTS
NARTS12	Benton & Washington		Transit Operations	-	Transit	1,910 - TOTAL 1,910 - Local	Local-UofA	2022	NARTS
NARTS15	Benton & Washington		Consolidated Planning Grant (MPO)	-	Transit	763 - TOTAL 610 - FTA-5305 153 - Local	Local-MPO	2022	NARTS
PBT001	Jefferson		Operating Assistance	-	Transit	796 - TOTAL 398 - FTA-5307 398 - Local	Local	2022	PBATS
PBT002	Jefferson		Capital - Preventive Maintenance	-	Transit	268 - TOTAL 214 - FTA-5307 54 - Local	Local	2022	PBATS
PBT003	Jefferson		Capital - Paratransit Service	-	Transit	159 - TOTAL 127 - FTA-5307 32 - Local	Local	2022	PBATS
PBT004	Jefferson		Capital - Rolling Stock/Support Equipment	-	Transit	53 - TOTAL 42 - FTA-5307 11 - Local	Local	2022	PBATS
PBT005	Jefferson		Capital - Planning	-	Transit	26 - TOTAL 21 - FTA-5307 5 - Local	Local	2022	PBATS
PBT006	Jefferson		Consolidated Planning Grant (MPO)	-	Transit	136 - TOTAL 109 - FTA-5305 27 - Local	Local	2022	PBATS
RRMTA01	Pulaski		Capital - Rolling Stock	-	Transit	1,886 - TOTAL 1,603 - FTA-5307 283 - Local	Local	2022	CARTS
RRMTA02	Pulaski		Capital - Bus Support Equipment/Facilities	-	Transit	1,730 - TOTAL 1,384 - FTA-5307 346 - Local	Local	2022	CARTS

DRAFT 2019-2022 STIP

JOB	COUNTY	ROUTE	TERMINI	LENGTH	TYPE WORK	ESTIMATED COST Funding Breakdown (in thousands)	AGENCY CARRYING OUT THE PROJECT	FFY	MPO
RRMTA03	Pulaski		Capital - Paratransit Serv. (10% max)	-	Transit	496 - TOTAL 397 - FTA-5307 99 - Local	Local	2022	CARTS
RRMTA04	Pulaski		Capital - Preventive Maintenance	-	Transit	1,790 - TOTAL 1,432 - FTA-5307 358 - Local	Local	2022	CARTS
RRMTA05	Pulaski		Consolidated Planning Grant (MPO)	-	Transit	1,284 - TOTAL 1,027 - FTA-5305 257 - Local	Local	2022	CARTS
RRMTA06	Pulaski		Signal & Communications (Bus)	-	Transit	100 - TOTAL 80 - FTA-5307 20 - Local	Local	2022	CARTS
RRMTA07	Pulaski		Capital - Planning	-	Transit	319 - TOTAL 255 - FTA-5307 64 - Local	Local	2022	CARTS
RRMTA08	Pulaski		State of Good Repair	-	Transit	490 - TOTAL 392 - FTA-5337 98 - Local	Local	2022	CARTS
RRMTA09	Pulaski		Bus and Bus Facilities > 200,000	-	Transit	798 - TOTAL 638 - FTA-5339 160 - Local	Local	2022	CARTS
RRMTA10	Pulaski		Local Transit Operations	-	Transit	15,402 - TOTAL 15,402 - Local	Local	2022	CARTS
WMT01	Crittenden		West Memphis Transit	-	Transit	561 - TOTAL 449 - FTA-5307 112 - Local	Local	2022	WMATS
WMT02	Crittenden		Consolidated Planning Grant (MPO)	-	Transit	105 - TOTAL 84 - FTA-5305 21 - Local	Local	2022	WMATS



State & Local Projects

Sorted by District & Job Number

DRAFT 2019-2022 STIP

JOB	COUNTY	ROUTE	TERMINI	LENGTH	TYPE WORK	ESTIMATED COST Funding Breakdown (in thousands)	AGENCY CARRYING OUT THE PROJECT	FFY	MPO
110124	Monroe	39	Hwy. 39 Strs. & Apprs. (N. of Blackton)	-	Strs. & Apprs.	500 - TOTAL 400 - NHPP 100 - State	State	2021	
110509	Crittenden	New	BNSF Railroad Overpass (Marion)	-	Str. & Apprs.	10,000 - TOTAL 4,305 - Earmark 5,695 - Local	Local	2019	WMATS
110568	Lee	79	Big Piney Creek Str. & Apprs.	-	Str. & Apprs.	900 - TOTAL 720 - NHPP 180 - State	State	2022	
110574	Cross	350	Hwy. 350 Strs. & Apprs. (S)	-	Strs. & Apprs.	6,300 - TOTAL 5,040 - NHPP 1,260 - State	State	2020	
110614	Crittenden	64	I-55 - Hwy. 77 (Marion) (S)	0.66	Major Widening	2,700 - TOTAL 2,160 - CMAQ Flex 540 - State	State	2020	WMATS
City of Marion will be responsible for the cost of enhancements.									
110615	Woodruff	33	Hwy. 33 Str. & Apprs. (S)	-	Str. & Apprs.	600 - TOTAL 480 - NHPP 120 - State	State	2019	
110616	Lee	78	McNulty Lake & Hog Tusk Creek Strs. & Apprs. (S)	-	Strs. & Apprs.	4,400 - TOTAL 3,520 - STBGP 880 - State	State	2020	
110617	St. Francis	79 & 50	Fifteenmile & Cutoff Bayous Strs. & Apprs. (S)	-	Strs. & Apprs.	5,900 - TOTAL 4,720 - NHPP 1,180 - State	State	2019	
110619	Phillips	39	Little Cypress Creek Str. & Apprs. (S)	-	Str. & Apprs.	1,000 - TOTAL 800 - NHPP 200 - State	State	2019	
110620	Woodruff	17	Ditch at L.M. 10.96 Str. & Apprs. (S)	0.04	Str. & Apprs.	500 - TOTAL 400 - NHPP 100 - State	State	2019	
110622	Cross	1	Cherry Valley - Poinsett Co. Line (Passing Lane) (S)	1.20	Passing Lane	2,500 - TOTAL 2,000 - NHPP 500 - State	State	2019	

One northbound passing lane.

DRAFT 2019-2022 STIP

JOB	COUNTY	ROUTE	TERMINI	LENGTH	TYPE WORK	ESTIMATED COST Funding Breakdown (in thousands)	AGENCY CARRYING OUT THE PROJECT	FFY	MPO
110642	Phillips	85	Beaver Bayou Str. & Apprs. (S)	-	Str. & Apprs.	1,000 - TOTAL 800 - NHPP 200 - State	State	2019	
110643	Phillips	316	Coffee Creek & Drainage Ditch Strs. & Apprs. (S)	-	Strs. & Apprs.	1,500 - TOTAL 1,200 - NHPP 300 - State	State	2019	
110644	Cross	75	Drainage Ditch Str. & Apprs. (S)	-	Str. & Apprs.	800 - TOTAL 640 - NHPP 160 - State	State	2019	
110645	Cross	306	Hwy. 306 Strs. & Apprs. (S)	-	Strs. & Apprs.	2,500 - TOTAL 2,000 - NHPP 500 - State	State	2019	
110646	Monroe	241	Cypress Creek & Canal Strs. & Apprs. (S)	-	Strs. & Apprs.	1,600 - TOTAL 1,280 - NHPP 320 - State	State	2019	
110648	Cross	364	Hwy. 364 Str. & Apprs. (S)	-	Str. & Apprs.	700 - TOTAL 560 - NHPP 140 - State	State	2019	
110651	Crittenden	I-40, I-55, & 77	I-40/I-55/Hwy. 77 Intchnng. Impvts. (F)	-	Interchange Improvements	16,400 - TOTAL 13,120 - NHFP 3,280 - State	State	2021	WMATS
110653	Crittenden	118	Hwy. 118/W. Service Rd./I-40 EB Ramps Signal & Inters. Impvts. (West Memphis) (S)	-	Intersection Improvements	500 - TOTAL 189 - HSIP 232 - CMAQ AQ 79 - State	State	2019	
110664	Monroe	70	Prairie Co. Line - Hwy. 17 (S)	7.73	Reconstruction	22,000 - TOTAL 17,600 - STBGP 4,400 - State	State	2022	
110672	Monroe	49 & 79	Hwy. 49/Hwy. 79 Inters. Safety Impvts. (S)	-	Intersection Improvements	1,800 - TOTAL 1,620 - HSIP 180 - State	State	2020	
Construction of a rural roundabout.									
110675	Crittenden	I-555	I-55 - Poinsett Co. Line (S)	3.87	System Preservation	7,100 - TOTAL 6,390 - NHFP 710 - State	State	2019	

DRAFT 2019-2022 STIP

JOB	COUNTY	ROUTE	TERMINI	LENGTH	TYPE WORK	ESTIMATED COST Funding Breakdown (in thousands)	AGENCY CARRYING OUT THE PROJECT	FFY	MPO
BB0103	Monroe & St. Francis	I-40	Brinkley - Goodwin (P.E.)	12.03	Project Development	500 - TOTAL 450 - NHFP 50 - State	State	2022	
BB0111	Crittenden	I-55	Lake David - Mississippi Co. Line (P.E.)	4.73	Project Development	100 - TOTAL 90 - NHFP 10 - State	State	2021	
01X017	Phillips	20	Hwy. 20 Strs. & Apprs.	-	Strs. & Apprs.	3,000 - TOTAL 2,400 - NHPP 600 - State	State	2021	
01X020	Crittenden	118	Chatman Branch Str. & Apprs.	-	Str. & Apprs.	300 - TOTAL 240 - NHPP 60 - State	State	2021	
01X021	Lee	259	Big Creek Branch Str. & Apprs.	-	Str. & Apprs.	200 - TOTAL 160 - NHPP 40 - State	State	2021	
01X022	Phillips	318	Hwy. 318 Str. & Apprs.	-	Str. & Apprs.	300 - TOTAL 240 - NHPP 60 - State	State	2021	
01X026	St. Francis	1B	Hwy. 1B Str. & Apprs.	-	Str. & Apprs.	200 - TOTAL 160 - NHPP 40 - State	State	2021	
01X041	St. Francis	75	N. Blackfish River Relief Str. & Apprs.	-	Str. & Apprs.	200 - TOTAL 160 - NHPP 40 - State	State	2021	
01X042	Phillips	318	Beaver Bayou Ditch Str. & Apprs.	-	Str. & Apprs.	500 - TOTAL 400 - NHPP 100 - State	State	2021	
01X044	Phillips	185	Hwy. 185 Ditch Str. & Apprs.	-	Str. & Apprs.	200 - TOTAL 160 - NHPP 40 - State	State	2021	
01X045	Crittenden	50	Ditch No. 9 Str. & Apprs.	-	Str. & Apprs.	300 - TOTAL 240 - NHPP 60 - State	State	2021	
01X047	Monroe	238	Little Piney Creek Str. & Apprs.	-	Str. & Apprs.	200 - TOTAL 160 - NHPP 40 - State	State	2021	

DRAFT 2019-2022 STIP

JOB	COUNTY	ROUTE	TERMINI	LENGTH	TYPE WORK	ESTIMATED COST Funding Breakdown (in thousands)	AGENCY CARRYING OUT THE PROJECT	FFY	MPO
01X116	Woodruff	260	Locust Slough Str. & Apprs.	-	Str. & Apprs.	200 - TOTAL 160 - NHPP 40 - State	State	2021	
01X150	Monroe	17	Hwy. 17 Str. & Apprs.	-	Str. & Apprs.	200 - TOTAL 160 - NHPP 40 - State	State	2021	
01X151	Phillips	316	Hwy. 316 Strs. & Apprs.	-	Strs. & Apprs.	1,200 - TOTAL 960 - NHPP 240 - State	State	2022	
01X152	Lee	78	Big Creek Str. & Apprs.	-	Str. & Apprs.	600 - TOTAL 480 - NHPP 120 - State	State	2021	
01X156	St. Francis	357	Ditch No. 20 Str. & Apprs.	-	Str. & Apprs.	700 - TOTAL 560 - NHPP 140 - State	State	2022	
01X157	Cross	42	Hwy. 42 Str. & Apprs.	-	Str. & Apprs.	500 - TOTAL 400 - NHPP 100 - State	State	2022	
01X158	Monroe	17	Dials Creek Str. & Apprs.	-	Str. & Apprs.	600 - TOTAL 480 - NHPP 120 - State	State	2022	
01X160	Lee	79	Cat Creek Str. & Apprs.	-	Str. & Apprs.	400 - TOTAL 320 - NHPP 80 - State	State	2022	
01X162	Lee	79	Little Piney Creek Str. & Apprs.	-	Str. & Apprs.	600 - TOTAL 480 - NHPP 120 - State	State	2022	
01X164	Lee	79	L'Anguille River Str. & Apprs.	-	Str. & Apprs.	3,500 - TOTAL 2,800 - NHPP 700 - State	State	2022	
01X166	Cross	163	Sugar Creek Str. & Apprs.	-	Str. & Apprs.	500 - TOTAL 400 - NHPP 100 - State	State	2022	
01X167	Phillips	49	Arkansas Midland RR Str. & Apprs.	-	Str. & Apprs.	2,800 - TOTAL 2,240 - NHPP 560 - State	State	2022	

DRAFT 2019-2022 STIP

JOB	COUNTY	ROUTE	TERMINI	LENGTH	TYPE WORK	ESTIMATED COST Funding Breakdown (in thousands)	AGENCY CARRYING OUT THE PROJECT	FFY	MPO
01X168	St. Francis	50	Blackfish Bayou Str. & Apprs.	-	Str. & Apprs.	1,200 - TOTAL 960 - NHPP 240 - State	State	2022	
01X174	Crittenden	191	Hwy. 70 - Hwy. 77 (West Memphis)	2.27	Major Widening & System Preservation	7,100 - TOTAL 880 - STBGP 4,800 - CMAQ Flex 1,420 - State	State	2021	WMATS
Project will include pavement preservation between Highway 70 and Interstate 40 and major widening between Interstate 40 and Highway 77. Potential partnering project, contingent upon the City assuming ownership of Highway 191 upon completion of this project.									
01X186	Lee	78	Spring Creek Str. & Apprs.	-	Str. & Apprs.	100 - TOTAL 80 - NHPP 20 - State	State	2021	
020470	Drew	I-69 & 530	Hwy. 278 West - Hwy. 425 (Monticello Bypass)	13.42	Project Development	4,500 - TOTAL 3,600 - Earmark 900 - State	State	2019	
Purchase right of way for future four-lane facility.									
020475	Drew	New	Hwy. 83 Spur - Hwy. 278 Connector (Monticello)	2.03	New Location	8,100 - TOTAL 2,560 - STBGP 640 - State 4,900 - Local	State	2021	
Partnering project. ARDOT to fund project development and provide \$3.2 million towards construction. Monticello to provide balance of construction funds.									
020581	Lincoln	11	Canal at L.M. 20.98 Str. & Apprs. (S)	-	Str. & Apprs.	800 - TOTAL 640 - NHPP 160 - State	State	2019	
020582	Arkansas	343	King Bayou Str. & Apprs. (S)	-	Str. & Apprs.	1,800 - TOTAL 1,440 - NHPP 360 - State	State	2019	
020583	Lincoln	11S	Clear Creek Str. & Apprs. (S)	-	Str. & Apprs.	800 - TOTAL 640 - NHPP 160 - State	State	2019	
020584	Jefferson	54	Sandy Bayou Str. & Apprs. (S)	-	Str. & Apprs.	800 - TOTAL 640 - NHPP 160 - State	State	2019	PBATS

DRAFT 2019-2022 STIP

JOB	COUNTY	ROUTE	TERMINI	LENGTH	TYPE WORK	ESTIMATED COST Funding Breakdown (in thousands)	AGENCY CARRYING OUT THE PROJECT	FFY	MPO
020586	Chicot	144	Main Ditch Str. & Apprs. (S)	-	Str. & Apprs.	1,500 - TOTAL 1,200 - NHPP 300 - State	State	2019	
020587	Drew	138	Ables Creek Str. & Apprs. (S)	-	Str. & Apprs.	2,000 - TOTAL 1,600 - NHPP 400 - State	State	2019	
020588	Jefferson	190	11th Ave. - Harding Ave. (Hwy. 190) (Pine Bluff) (S)	0.39	Reconstruction	1,700 - TOTAL 1,360 - STBGP 340 - State	State	2020	PBATS
Partnering project. City of Pine Bluff to assume ownership of Highway 190 through town upon completion of Jobs 020628 and 020588.									
020589	Drew	277	Bayou Bartholomew Str. & Apprs. (S)	-	Str. & Apprs.	3,000 - TOTAL 2,400 - NHPP 600 - State	State	2019	
020590	Desha	278	UPRR Str. & Apprs. (McGehee)	-	Str. & Apprs.	6,200 - TOTAL 4,960 - NHPP 1,240 - State	State	2019	
020614	Lincoln	54	Mills Bayou Str. & Apprs. (S)	-	Str. & Apprs.	700 - TOTAL 560 - NHPP 140 - State	State	2019	
020615	Jefferson	79	Pine Bluff - South (S)	2.38	Major Widening	5,500 - TOTAL 4,400 - STBGP 1,100 - State	State	2021	PBATS
020626	Jefferson	270 & 365S	Hwy. 104 - Hwy. 365 (S)	4.59	Major Widening	15,000 - TOTAL 12,000 - NHPP 3,000 - State	State	2020	PBATS
020628	Jefferson	190	I-530 - Hwy. 79B (Franklin St. & 6th Ave.) (S)	2.09	Reconstruction	3,500 - TOTAL 2,800 - STBGP 700 - State	State	2021	PBATS
Partnering project. City of Pine Bluff to assume ownership of Highway 190 through town upon completion of Jobs 020628 and 020588.									
020629	Chicot & Desha	35	Hwy. 65 - Yellow Bend Port (S)	9.55	System Preservation	8,400 - TOTAL 6,720 - STBGP 1,680 - State	State	2020	
020630	Arkansas & Jefferson	79	Wabaseka - Stuttgart (Passing Lanes) (S)	4.85	Passing Lanes	9,200 - TOTAL 7,360 - NHPP 1,840 - State	State	2020	PBATS
Two northbound and two southbound passing lanes.									

DRAFT 2019-2022 STIP

JOB	COUNTY	ROUTE	TERMINI	LENGTH	TYPE WORK	ESTIMATED COST Funding Breakdown (in thousands)	AGENCY CARRYING OUT THE PROJECT	FFY	MPO
020656	Desha	65	Hwy. 65 Access Change (Pickens) (S)	0.13	System Preservation	300 - TOTAL 240 - NHPP 60 - State	State	2019	
Contingent upon a consensus by the community of Pickens for the change.									
020661	Jefferson	I-530	I-530 Access Impvts. (Pine Bluff) P.E.	-	Project Development	5,000 - TOTAL 4,000 - NHPP 1,000 - State	State	2019	PBATS
Additional funds to be determined through partnering to provide access improvements for potential economic development.									
020675	Ashley & Chicot	82	Montrose - Lake Village (Sel. Secs.) (S)	7.64	System Preservation and Strs. & Apprs.	6,300 - TOTAL 5,040 - NHPP 1,260 - State	State	2020	
020676	Ashley	82	Hamburg - Donbey (S)	2.40	Passing Lanes & System Preservation	8,000 - TOTAL 6,400 - NHPP 1,600 - State	State	2020	
020678	Desha & Drew	I-69	Hwy. 278 - Hwy. 65 (S)	16.97	New Location	69,000 - TOTAL 9,600 - NHPP 45,600 - Earmark 13,800 - State	State	2022	
Construct two lanes. Purchase right of way for future four-lane facility.									
CA0201	Ashley	425	Louisiana State Line - Hwy. 82 (Widening) (S)	9.37	Major Widening	39,300 - TOTAL 39,300 - CAP	State	2019	
Part of the voter approved ½¢ sales tax program.									
CA0202	Ashley	82	Hwy. 425 - Hamburg (Widening) (S)	5.32	Major Widening	19,800 - TOTAL 19,800 - CAP	State	2019	
Part of the voter approved ½¢ sales tax program.									
02X002	Chicot	144	Boeuf River Str. & Apprs.	-	Str. & Apprs.	1,000 - TOTAL 800 - NHPP 200 - State	State	2021	
02X008	Lincoln	11	Long Lake Str. & Apprs.	-	Str. & Apprs.	300 - TOTAL 240 - NHPP 60 - State	State	2021	
02X009	Arkansas	144	Bells Gully Str. & Apprs.	-	Str. & Apprs.	300 - TOTAL 240 - Off System Bridge 60 - State	State	2021	

DRAFT 2019-2022 STIP

JOB	COUNTY	ROUTE	TERMINI	LENGTH	TYPE WORK	ESTIMATED COST Funding Breakdown (in thousands)	AGENCY CARRYING OUT THE PROJECT	FFY	MPO
02X013	Jefferson	65	I-530 - Hwy. 425 (Resurface & Shoulder)	2.50	Minor Widening	3,700 - TOTAL 2,960 - NHPP 740 - State	State	2022	PBATS
02X028	Desha	278	Bayou Bartholomew Str. & Apprs.	-	Str. & Apprs.	2,000 - TOTAL 1,600 - NHPP 400 - State	State	2022	
02X098	Grant	270	Hot Spring Co. Line - Jefferson Co. Line (Passing Lanes)	4.80	Passing Lanes	7,800 - TOTAL 6,240 - NHPP 1,560 - State	State	2022	
Two sets of passing lanes, locations to be determined.									
02X107	Ashley & Chicot	82	Hamburg - Lake Village (Operational Improvements) (Phase I)	31.44	Operational Improvements	2,100 - TOTAL 1,680 - NHPP 420 - State	State	2022	
Specific improvements to be determined.									
030008	Sevier	71	Johns Branch Str. & Apprs. (S)	-	Str. & Apprs.	800 - TOTAL 640 - NHPP 160 - State	State	2019	
030026	Sevier	71	Cossatot River - De Queen (S)	5.68	Major Widening	15,400 - TOTAL 11,864 - NHPP 456 - Earmark 3,080 - State	State	2020	
030343	Lafayette	82	Hwy. 82 Improvements (Stamps) (S)	1.94	Major Widening	6,000 - TOTAL 4,800 - NHPP 1,200 - State	State	2021	
030412	Sevier	70	Hwy. 70 Strs. & Apprs. (P.E.)	-	Project Development	500 - TOTAL 400 - NHPP 100 - State	State	2021	
030455	Lafayette	160	Dooley Creek Str. & Apprs. (S)	-	Str. & Apprs.	900 - TOTAL 720 - NHPP 180 - State	State	2019	
030456	Howard	278	Cossatot River & Baker Creek Strs. & Apprs. (S)	-	Strs. & Apprs.	9,100 - TOTAL 7,280 - STBGP 1,820 - State	State	2021	
030458	Nevada	19	Little Missouri River & Relief Strs. & Apprs. (S)	-	Strs. & Apprs.	5,400 - TOTAL 4,320 - NHPP 1,080 - State	State	2019	

DRAFT 2019-2022 STIP

JOB	COUNTY	ROUTE	TERMINI	LENGTH	TYPE WORK	ESTIMATED COST Funding Breakdown (in thousands)	AGENCY CARRYING OUT THE PROJECT	FFY	MPO
030477	Miller	71	Hwy. 67 - I-30 (Texarkana) (S)	2.75	System Preservation	9,900 - TOTAL 7,920 - NHPP 1,980 - State	State	2020	TUTS
Potential partnering project with TxDOT.									
030483	Pike	8	Hwy. 70 - Clark Co. Line (Sel. Secs.) (S)	6.14	System Preservation	1,000 - TOTAL 760 - STBGP 190 - State 50 - Local	State	2019	
Partnering project. Centerpoint Public Schools contributed \$50,000 toward project costs to construct a left turn lane for the Centerpoint Elementary School.									
030497	Miller	82	Mill Creek Str. & Apprs. (S)	-	Str. & Apprs.	700 - TOTAL 560 - NHPP 140 - State	State	2020	
030498	Lafayette	82	Bodcau Creek Str. & Apprs. (S)	-	Str. & Apprs.	2,000 - TOTAL 1,600 - NHPP 400 - State	State	2020	
030501	Howard, Pike, & Sevier	70 & 278	Saline & Caddo Rivers Strs. & Apprs. (S)	-	Strs. & Apprs.	13,000 - TOTAL 10,400 - NHPP 2,600 - State	State	2020	
03X004	Little River	71	Red River - Ogden	1.90	Reconstruction	3,800 - TOTAL 3,040 - NHPP 760 - State	State	2021	
Raise Road Grade									
03X011	Lafayette	53	Walker Creek Str. & Apprs.	-	Str. & Apprs.	200 - TOTAL 160 - NHPP 40 - State	State	2021	
03X016	Pike	70	Little Missouri River Str. & Apprs.	-	Str. & Apprs.	1,500 - TOTAL 1,200 - NHPP 300 - State	State	2022	
03X017	Lafayette	53	Hwy. 53 Strs. & Apprs.	-	Strs. & Apprs.	1,100 - TOTAL 880 - NHPP 220 - State	State	2022	
03X018	Hempstead	355	Little Bodcau Creek & Relief Strs. & Apprs.	-	Strs. & Apprs.	600 - TOTAL 480 - NHPP 120 - State	State	2021	

DRAFT 2019-2022 STIP

JOB	COUNTY	ROUTE	TERMINI	LENGTH	TYPE WORK	ESTIMATED COST Funding Breakdown (in thousands)	AGENCY CARRYING OUT THE PROJECT	FFY	MPO
03X053	Hempstead	195	Carouse & Tribble Creek Strs. & Apprs.	-	Strs. & Apprs.	600 - TOTAL 480 - NHPP 120 - State	State	2021	
03X056	Nevada	387	Mill Creek Str. & Apprs.	-	Str. & Apprs.	300 - TOTAL 240 - NHPP 60 - State	State	2022	
004980	Logan	22	Caulksville - Paris Strs. & Apprs.	-	Strs. & Apprs.	3,300 - TOTAL 2,640 - NHPP 660 - State	State	2020	
040445	Crawford	282	Frog Bayou Str. & Apprs.	-	Str. & Apprs.	400 - TOTAL 320 - NHPP 80 - State	State	2022	
040579	Washington	16	College Ave. - Huntsville Rd. (Sel. Secs.) (Fayetteville) (S)	1.14	Major Widening	5,700 - TOTAL 4,560 - NHPP 1,140 - State	State	2020	NARTS
040621	Franklin	23	Mulberry River Str. & Apprs. (S)	-	Str. & Apprs.	7,300 - TOTAL 5,840 - NHPP 1,460 - State	State	2019	
040622	Crawford	59	Washington Co. Line - South Strs. & Apprs. (S)	-	Strs. & Apprs.	5,000 - TOTAL 4,000 - NHPP 1,000 - State	State	2021	
040625	Sebastian	96	Hwy. 22 - Hwy. 252 Strs. & Apprs. (S)	-	Strs. & Apprs.	2,300 - TOTAL 1,840 - NHPP 460 - State	State	2019	FRONTIER
040683	Washington	170	Hwy. 62 - Clyde Carnes Rd. (Hwy. 170) (Farmington) (S)	1.97	Major Widening	10,100 - TOTAL 4,666 - STBGP 1,400 - STBGP >200K 2,034 - State 2,000 - Local	State	2019	NARTS
Partnering project. City to contribute \$4.0M towards overall project costs. Total reflects overall project costs minus funds already obligated.									
040713	Sebastian	45	Hwy. 71 - Hwy. 255 (Ft. Smith) (S)	3.02	Major Widening	16,000 - TOTAL 8,720 - STBGP 2,180 - State 5,100 - Local	State	2021	FRONTIER
Partnering project. Locals to provide \$5.1 million towards total project costs.									

DRAFT 2019-2022 STIP

JOB	COUNTY	ROUTE	TERMINI	LENGTH	TYPE WORK	ESTIMATED COST Funding Breakdown (in thousands)	AGENCY CARRYING OUT THE PROJECT	FFY	MPO
040714	Crawford	I-40 & 59	I-40/Hwy. 59 Interchange Impvts. (Van Buren)	-	Interchange Improvements	10,000 - TOTAL 5,600 - NHPP 1,400 - State 3,000 - Local	State	2020	FRONTIER
Partnering Project. City willing to commit 20% of project costs up to \$3.0 million. \$700,000 included for PE in the 2016-2020 STIP.									
040716	Sebastian	255	Massard Creek - Hwy. 22 (Widening & Reloc.) (Hwy. 255) (S)	1.30	Major Widening	12,000 - TOTAL 4,160 - STBGP 1,040 - State 6,800 - Local	State	2020	FRONTIER
Partnering project with the City of Fort Smith, the City of Barling, and Fort Chaffee Redevelopment Authority. Barling to provide right of way within city limits and assume maintenance of existing Hwy. 255 between Frontier Rd. and Hwy. 22 and assume maintenance of existing Hwy. 253 between existing Hwy. 255 and Hwy. 22. Fort Smith to provide \$4.8 million toward project. Fort Chaffee to donate necessary right of way and contribute \$2.0 million toward project.									
040720	Washington	112	Poplar St. - Drake St. (Fayetteville) (S)	1.57	Major Widening	4,100 - TOTAL 3,280 - STBGP 820 - State	State	2020	NARTS
Partnering project. City to accept ownership of a segment of Highway 112 upon completion of project.									
040721	Crawford	64 & 64B	Hwy. 64 Strs. & Apprs. (Van Buren & Alma) (S)	-	Strs. & Apprs.	2,100 - TOTAL 1,680 - NHPP 420 - State	State	2019	FRONTIER
040748	Crawford & Sebastian	I-49	Hwy. 22 - I-40 (Arkansas River) (S)	13.56	Project Development	9,700 - TOTAL 7,310 - NHPP 450 - Earmark 1,940 - State	State	2020	FRONTIER
BB0408	Crawford	I-49	I-40 - Hwy. 282 Spur (P.E.)	10.07	Project Development	300 - TOTAL 270 - NHFP 30 - State	State	2022	FRONTIER
BB0410	Washington	I-49	Hwy. 62 Intchnng. Impvts.	-	Interchange Improvements	25,400 - TOTAL 22,860 - NHPP 2,540 - State	State	2021	NARTS
BB0411	Washington	I-49	Hwy. 16/112 Spur Intchnng. Impvts. (S)	-	Interchange Improvements	19,300 - TOTAL 17,370 - NHFP 1,930 - State	State	2020	NARTS
04X023	Scott	270	Alexander Creek Str. & Apprs.	-	Str. & Apprs.	300 - TOTAL 240 - NHPP 60 - State	State	2021	

DRAFT 2019-2022 STIP

JOB	COUNTY	ROUTE	TERMINI	LENGTH	TYPE WORK	ESTIMATED COST Funding Breakdown (in thousands)	AGENCY CARRYING OUT THE PROJECT	FFY	MPO
04X024	Sebastian	252	Onion Creek Str. & Apprs.	-	Str. & Apprs.	300 - TOTAL 240 - NHPP 60 - State	State	2021	
04X025	Sebastian	45	Hwy. 45 Str. & Apprs.	-	Str. & Apprs.	400 - TOTAL 320 - NHPP 80 - State	State	2021	
04X026	Crawford	220	Elmo Creek Str. & Apprs.	-	Str. & Apprs.	300 - TOTAL 240 - NHPP 60 - State	State	2021	
04X027	Scott	270	Spring Branch Str. & Apprs.	-	Str. & Apprs.	200 - TOTAL 160 - NHPP 40 - State	State	2021	
04X028	Crawford	64	Big Mulberry River Str. & Apprs.	-	Str. & Apprs.	2,100 - TOTAL 1,680 - NHPP 420 - State	State	2021	
04X029	Franklin	186	Cedar Creek Strs. & Apprs. (Altus)	-	Strs. & Apprs.	300 - TOTAL 240 - Off System Bridge 60 - State	State	2021	
04X030	Sebastian	45	Cedar Creek Str. & Apprs.	-	Str. & Apprs.	300 - TOTAL 240 - NHPP 60 - State	State	2021	FRONTIER
04X031	Crawford	64	Lumis Branch Str. & Apprs.	-	Str. & Apprs.	100 - TOTAL 80 - NHPP 20 - State	State	2021	
04X033	Sebastian	71	Prairie Creek Str. & Apprs. (Hwy. 71)	-	Str. & Apprs.	700 - TOTAL 560 - NHPP 140 - State	State	2021	
04X034	Sebastian	45	Prairie Creek Str. & Apprs. (Hwy. 45)	-	Str. & Apprs.	400 - TOTAL 320 - NHPP 80 - State	State	2021	
04X035	Crawford	64	Little Mulberry Creek Str. & Apprs.	-	Str. & Apprs.	1,900 - TOTAL 1,520 - NHPP 380 - State	State	2021	
04X036	Sebastian	45	Johnson Branch Str. & Apprs.	-	Str. & Apprs.	800 - TOTAL 640 - NHPP 160 - State	State	2021	

DRAFT 2019-2022 STIP

JOB	COUNTY	ROUTE	TERMINI	LENGTH	TYPE WORK	ESTIMATED COST Funding Breakdown (in thousands)	AGENCY CARRYING OUT THE PROJECT	FFY	MPO
04X056	Washington	16	Stone Bridge Rd. - East Roberts Rd. (Fayetteville)	1.21	Major Widening	4,000 - TOTAL 3,200 - STBGP 800 - State	State	2022	NARTS
04X081	Scott	80	Hwy. 80 Str. & Apprs.	-	Str. & Apprs.	300 - TOTAL 240 - NHPP 60 - State	State	2022	
04X085	Sebastian	22	Little Vache Grasse Creek Str. & Apprs.	-	Str. & Apprs.	400 - TOTAL 320 - NHPP 80 - State	State	2022	FRONTIER
04X086	Polk	88	Turbin Creek Str. & Apprs.	-	Str. & Apprs.	400 - TOTAL 320 - NHPP 80 - State	State	2022	
04X088	Sebastian	45	Hackett Creek Str. & Apprs.	-	Str. & Apprs.	600 - TOTAL 480 - NHPP 120 - State	State	2022	
04X095	Logan	309	Cove Lake Spillway Str. & Apprs.	-	Str. & Apprs.	700 - TOTAL 560 - NHPP 140 - State	State	2022	
04X096	Polk	88	Gap Creek Str. & Apprs.	-	Str. & Apprs.	700 - TOTAL 560 - NHPP 140 - State	State	2022	
04X097	Washington	244	Cincinnati Creek Str. & Apprs.	-	Str. & Apprs.	2,300 - TOTAL 1,840 - NHPP 460 - State	State	2022	NARTS
04X173	Washington	412 & 112	Hwy. 412/Hwy. 112 Intersection Improvements (Tontitown)	-	Intersection Improvements	10,000 - TOTAL 8,000 - NHPP 2,000 - State	State	2022	NARTS
04X174	Polk & Scott	71	Mena North & South (Passing Lanes)	2.40	Passing Lanes	4,500 - TOTAL 3,600 - STBGP 900 - State	State	2021	
One set of passing lanes, locations to be determined.									
050171	Sharp	175 & 175S	Hwy. 175 & Hwy. 175S Strs. & Apprs. (Cherokee Village) (S)	-	Strs. & Apprs.	2,000 - TOTAL 1,600 - STBGP 400 - State	State	2020	

DRAFT 2019-2022 STIP

JOB	COUNTY	ROUTE	TERMINI	LENGTH	TYPE WORK	ESTIMATED COST Funding Breakdown (in thousands)	AGENCY CARRYING OUT THE PROJECT	FFY	MPO
050280	White	36	Joy - Searcy (S)	9.32	Safety Improvements	14,800 - TOTAL 1,680 - NHPP 11,430 - HSIP 1,690 - State	State	2019	
050313	Independence	25	Hwy. 230 - Hwy. 167 (Safety Impvts.) (S)	6.51	Safety Improvements	2,500 - TOTAL 2,250 - HSIP 250 - State	State	2020	
050315	Cleburne	16	West of River Bluff Rd. - East (Passing Lane) (S)	1.26	Passing Lane	1,900 - TOTAL 1,520 - STBGP 380 - State	State	2021	
			One westbound passing lane.						
050321	Izard	56	Strawberry River Str. & Apprs. (S)	-	Str. & Apprs.	3,400 - TOTAL 2,720 - NHPP 680 - State	State	2019	
050323	Izard	69B	Ditch at L.M. 1.43 Str. & Apprs. (S)	-	Str. & Apprs.	700 - TOTAL 560 - NHPP 140 - State	State	2019	
050324	Sharp	354	Hurricane Creek Str. & Apprs. (S)	-	Str. & Apprs.	900 - TOTAL 720 - NHPP 180 - State	State	2019	
050325	Izard	223	Little Brushy Creek Str. & Apprs. (S)	-	Str. & Apprs.	700 - TOTAL 560 - NHPP 140 - State	State	2019	
050341	Cleburne	25	Mill & Piney Creek Strs. & Apprs. (S)	-	Strs. & Apprs.	2,800 - TOTAL 2,240 - NHPP 560 - State	State	2019	
050342	White	31	Lonoke Co. Line - Hwy. 267 Strs. & Apprs. (S)	-	Strs. & Apprs.	6,400 - TOTAL 5,120 - NHPP 1,280 - State	State	2021	
050343	Independence	106	Dry Run Creek Str. & Apprs. (S)	-	Str. & Apprs.	700 - TOTAL 560 - NHPP 140 - State	State	2020	
050344	Fulton	289	English Creek Str. & Apprs. (S)	-	Str. & Apprs.	2,000 - TOTAL 1,600 - NHPP 400 - State	State	2019	

DRAFT 2019-2022 STIP

JOB	COUNTY	ROUTE	TERMINI	LENGTH	TYPE WORK	ESTIMATED COST Funding Breakdown (in thousands)	AGENCY CARRYING OUT THE PROJECT	FFY	MPO
050347	Fulton	9	Hwy. 9 Strs. & Apprs. (S)	-	Strs. & Apprs.	3,300 - TOTAL 2,640 - NHPP 660 - State	State	2021	
050374	White	67	Lonoke Co. Line - Hwy. 367 (S)	18.00	System Preservation	9,000 - TOTAL 7,200 - NHPP 1,800 - State	State	2021	
050375	White	67	Hwy. 167 - Jackson Co. Line (S)	11.66	System Preservation	3,100 - TOTAL 2,480 - NHPP 620 - State	State	2021	
050377	Jackson	67	White Co. Line - Hwy. 17 (S)	15.66	System Preservation	4,000 - TOTAL 3,200 - NHPP 800 - State	State	2021	
05X002	Independence	69	Hwy. 394 - Hwy. 233 (Moorefield)	1.40	Major Widening	5,000 - TOTAL 4,000 - STBGP 1,000 - State	State	2022	
05X004	Cleburne	25	Hwy. 25 Str. & Apprs.	-	Str. & Apprs.	500 - TOTAL 400 - NHPP 100 - State	State	2021	
05X008	Fulton	223	Big Creek Str. & Apprs.	-	Str. & Apprs.	400 - TOTAL 320 - NHPP 80 - State	State	2021	
05X009	Jackson	980	Hwy. 980 Str. & Apprs.	-	Str. & Apprs.	300 - TOTAL 240 - NHPP 60 - State	State	2021	
05X028	Izard	56	Piney Creek Str. & Apprs.	-	Str. & Apprs.	1,800 - TOTAL 1,440 - NHPP 360 - State	State	2022	
05X071	Izard	56	Calico Creek Str. & Apprs.	-	Str. & Apprs.	200 - TOTAL 160 - NHPP 40 - State	State	2022	
05X083	Fulton	62	Shipman Creek Str. & Apprs.	-	Str. & Apprs.	300 - TOTAL 240 - NHPP 60 - State	State	2022	
05X094	Independence	230	Double Creek Str. & Apprs.	-	Str. & Apprs.	300 - TOTAL 240 - NHPP 60 - State	State	2022	

DRAFT 2019-2022 STIP

JOB	COUNTY	ROUTE	TERMINI	LENGTH	TYPE WORK	ESTIMATED COST Funding Breakdown (in thousands)	AGENCY CARRYING OUT THE PROJECT	FFY	MPO
05X095	Jackson	224	Cotton Creek Str. & Apprs.	-	Str. & Apprs.	100 - TOTAL 80 - NHPP 20 - State	State	2022	
05X104	White	36	Barber's Lake Str. & Apprs.	-	Str. & Apprs.	1,400 - TOTAL 1,120 - NHPP 280 - State	State	2021	
05X105	Jackson	37	Cache River Relief Str. & Apprs.	-	Str. & Apprs.	1,700 - TOTAL 1,360 - NHPP 340 - State	State	2021	
05X106	Fulton	395	Pine Hill Creek Str. & Apprs.	-	Str. & Apprs.	400 - TOTAL 320 - NHPP 80 - State	State	2022	
05X120	Sharp	63	Hwy. 63B - Lawrence Co. Line (Passing Lanes)	2.40	Passing Lanes	4,000 - TOTAL 3,200 - NHPP 800 - State	State	2022	
One set of passing lanes, locations to be determined.									
061166	Pulaski	176	47th St. - Remount Rd. Safety Impvts. (NLR)	1.05	Safety Improvements	900 - TOTAL 810 - HSIP 90 - State	State	2020	CARTS
061190	Pulaski	I-40	I-40 Interchange (Maumelle)	-	New Interchange	14,000 - TOTAL 396 - Earmark 13,604 - Local	State	2019	CARTS
061262	Saline	5	Bryant - Pulaski Co. Line (Widening) (P.E.)	3.60	Project Development	1,200 - TOTAL 960 - STBGP 240 - State	State	2021	CARTS
061309	Garland & Hot Spring	7	Mitzi Pkwy. - Hwy. 290 (Safety Impvts.) (Sel. Secs.) (S)	3.79	Safety Improvements	7,800 - TOTAL 7,020 - HSIP 780 - State	State	2019	HSATS
061331	Pulaski	10 & I-430	Pleasant Ridge Rd. - Pleasant Valley Dr. (L.R.) (F)	3.22	Major Widening	40,000 - TOTAL 34,000 - NHPP 6,000 - State	State	2019	CARTS
Includes I-430 interchange improvements. Construction Manager/General Contractor Project Delivery.									

DRAFT 2019-2022 STIP

JOB	COUNTY	ROUTE	TERMINI	LENGTH	TYPE WORK	ESTIMATED COST Funding Breakdown (in thousands)	AGENCY CARRYING OUT THE PROJECT	FFY	MPO
061344	Hot Spring	67	UPRR Str. & Apprs.	-	Str. & Apprs.	1,000 - TOTAL 800 - NHPP 200 - State	State	2021	
061371	Lonoke	67	Hwy. 67/Hwy. 5 Interchange Impvts. (Cabot) (F)	-	Interchange Improvements	14,000 - TOTAL 11,200 - NHPP 2,800 - State	State	2021	CARTS
061372	Lonoke	67	Hwy. 67/Hwy. 89 Interchange Impvts. (Cabot) (F)	-	Interchange Improvements	14,000 - TOTAL 11,200 - NHPP 2,800 - State	State	2021	CARTS
061382	Pulaski	10	Taylor Loop Rd. - Pleasant Ridge Rd.	2.13	Major Widening & Operational Improvements	19,000 - TOTAL 15,200 - CMAQ Flex 3,800 - State	State	2022	CARTS
061438	Garland	7	Bryant Rd. - Hwy. 298 West (Safety Impvts.) (Sel. Secs.) (S)	3.08	Safety Improvements	5,000 - TOTAL 4,500 - HSIP 500 - State	State	2019	HSATS
061439	Garland	5	Hwy. 7 - Deerpark Rd. (Safety Impvts.) (S)	1.40	Safety Improvements	5,400 - TOTAL 4,860 - HSIP 540 - State	State	2020	HSATS
061442	Saline	5	Garland Co. Line - Benton (Safety Impvts.) (S)	18.01	Safety Improvements	4,500 - TOTAL 4,050 - HSIP 450 - State	State	2020	CARTS
061454	Pulaski	10	Gill St. & RR Overpass Strs. & Apprs. (S)	-	Strs. & Apprs.	7,800 - TOTAL 6,240 - NHPP 1,560 - State	State	2020	CARTS
061456	Hot Spring	171	Dee Bayou Str. & Apprs. (S)	-	Str. & Apprs.	700 - TOTAL 560 - NHPP 140 - State	State	2020	
061460	Hot Spring	84	Hwy. 84 Strs. & Apprs. (Oak Grove) (S)	-	Strs. & Apprs.	1,600 - TOTAL 1,280 - NHPP 320 - State	State	2020	

DRAFT 2019-2022 STIP

JOB	COUNTY	ROUTE	TERMINI	LENGTH	TYPE WORK	ESTIMATED COST Funding Breakdown (in thousands)	AGENCY CARRYING OUT THE PROJECT	FFY	MPO
061501	Garland	7	Middle Fork Saline River Str. & Apprs. (S)	-	Str. & Apprs.	2,000 - TOTAL 1,600 - NHPP 400 - State	State	2019	
061506	Pulaski	176	Shilcotts Bayou Str. & Apprs. (S)	-	Str. & Apprs.	700 - TOTAL 560 - NHPP 140 - State	State	2019	CARTS
061507	Pulaski	365	Palarm Creek Str. & Apprs. (S)	-	Str. & Apprs.	2,100 - TOTAL 1,680 - NHPP 420 - State	State	2019	CARTS
061508	Saline	5	I-30 - Alcoa Rd. (Benton) (S)	1.24	Major Widening	7,700 - TOTAL 6,160 - CMAQ Flex 1,540 - State	State	2020	CARTS
061509	Lonoke	321	Hwy. 367 - Hwy. 89 (Cabot) (S)	3.24	Major Widening	15,900 - TOTAL 12,720 - CMAQ Flex 3,180 - State	State	2019	CARTS
Partnering project. Accelerated project schedule by one year, City to assume ownership of Highway 367 upon completion of this project.									
061510	Pulaski	5 & 70	Hwy. 70/Hwy. 5/University Ave. Inters. Impvts. (S)	-	Intersection Improvements	2,300 - TOTAL 512 - NHPP 600 - STBGP >200K 1,188 - Local	State	2019	CARTS
Partnering project. Department has obligated \$88,000 of the committed \$600,000 from the 2016-2020 STIP. Additional funds to be provided by the City.									
061527	Pulaski	CS	JP Wright Loop Rd. Rail Grade Separation (S)	-	RR Grade Separation	7,000 - TOTAL 5,600 - STBGP >200K 1,400 - Local	Local	2019	CARTS
061547	Garland	7	Hwy. 7S - Hwy. 5 (S)	4.17	Major Widening	11,800 - TOTAL 9,440 - NHPP 2,360 - State	State	2020	HSATS
061549	Lonoke	67	Hwy. 5 - White Co. Line (S)	9.62	System Preservation	48,100 - TOTAL 38,480 - NHPP 9,620 - State	State	2022	CARTS
BB0601	Hot Spring	I-30	Social Hill Rest Area - West (P.E.)	10.80	Project Development	400 - TOTAL 360 - NHFP 40 - State	State	2022	
BB0605	Pulaski	I-40	Hwy. 67 - Hwy. 161 (P.E.)	1.50	Project Development	500 - TOTAL 450 - NHFP 50 - State	State	2022	CARTS

DRAFT 2019-2022 STIP

JOB	COUNTY	ROUTE	TERMINI	LENGTH	TYPE WORK	ESTIMATED COST Funding Breakdown (in thousands)	AGENCY CARRYING OUT THE PROJECT	FFY	MPO
BB0606	Pulaski	I-40	Hwy. 161 - Lonoke Co. Line (P.E.)	7.50	Project Development	500 - TOTAL 450 - NHFP 50 - State	State	2021	CARTS
BB0607	Lonoke	I-40	Pulaski Co. Line - Hwy. 31 (P.E.)	11.10	Project Development	500 - TOTAL 450 - NHFP 50 - State	State	2021	CARTS
BB0608	Lonoke	I-40	Hwy. 31 - Prairie Co. Line (P.E.)	10.70	Project Development	500 - TOTAL 450 - NHFP 50 - State	State	2021	CARTS
BB0609	Prairie	I-40	Lonoke Co. Line - East (P.E.)	8.80	Project Development	500 - TOTAL 450 - NHFP 50 - State	State	2021	
BB0619	Pulaski	I-30	65th St. - South Terminal (Little Rock) (P.E.)	2.14	Project Development	500 - TOTAL 500 - AC	State	2022	CARTS
CA0601	Saline	I-30	Hwy. 70 - Sevier St. (Widening) (F)	5.38	Major Widening	132,000 - TOTAL 42,400 - NHPP 22,400 - STBGP 51,000 - CAP 16,200 - State	State	2019	CARTS
Part of the voter approved ½¢ sales tax program. \$28.0 million of STBGP with state match to be obligated in FFY 2018.									
CA0602	Pulaski	I-30 & I-40	I-530 - Hwy. 67 (Widening & Reconst.) (I-30 & I-40) (F)	7.37	Capacity Improvements & Reconstruction	20,000 - TOTAL 16,000 - NHPP 4,000 - State	State	2019	CARTS
\$20 million to be obligated each FFY from 2019-2023 for AC conversion (\$100 million total). Part of the voter approved ½¢ sales tax program.									
CA0602	Pulaski	I-30 & I-40	I-530 - Hwy. 67 (Widening & Reconst.) (I-30 & I-40) (F)	7.37	Capacity Improvements & Reconstruction	20,000 - TOTAL 16,000 - NHPP 4,000 - State	State	2020	CARTS
\$20 million to be obligated each FFY from 2019-2023 for AC conversion (\$100 million total). Part of the voter approved ½¢ sales tax program.									
CA0602	Pulaski	I-30 & I-40	I-530 - Hwy. 67 (Widening & Reconst.) (I-30 & I-40) (F)	7.37	Capacity Improvements & Reconstruction	20,000 - TOTAL 16,000 - NHPP 4,000 - State	State	2021	CARTS
\$20 million to be obligated each FFY from 2019-2023 for AC conversion (\$100 million total). Part of the voter approved ½¢ sales tax program.									

DRAFT 2019-2022 STIP

JOB	COUNTY	ROUTE	TERMINI	LENGTH	TYPE WORK	ESTIMATED COST Funding Breakdown (in thousands)	AGENCY CARRYING OUT THE PROJECT	FFY	MPO
CA0602	Pulaski	I-30 & I-40	I-530 - Hwy. 67 (Widening & Reconst.) (I-30 & I-40) (F)	7.37	Capacity Improvements & Reconstruction	20,000 - TOTAL 16,000 - NHPP 4,000 - State	State	2022	CARTS
<p>\$20 million to be obligated each FFY from 2019-2023 for AC conversion (\$100 million total). Part of the voter approved ½¢ sales tax program.</p>									
CA0604	Pulaski	67	Main St. - Vandenberg Blvd. (Widening) (S)	2.26	Major Widening	76,500 - TOTAL 13,800 - NHPP 59,500 - CAP 3,200 - State	State	2020	CARTS
<p>Includes construction of a noise barrier wall at Beverly Street in Jacksonville. Part of the voter approved ½¢ sales tax program.</p>									
CA0607	Garland	270	Fleetwood Dr. - Hwy. 227 (Widening) (S)	1.65	Major Widening	12,800 - TOTAL 12,800 - CAP	State	2019	HSATS
<p>Part of the voter approved ½¢ sales tax program.</p>									
R60140	Garland	New	Hwy. 70 East - Hwy. 7 North (East-West Arterial Extension)	5.16	New Location	60,000 - TOTAL 1,888 - Earmark 22,112 - STBGP 6,000 - State 30,000 - Local	State	2020	HSATS
<p>Partnering Project. County to contribute up to \$30M toward total project costs.</p>									
06X006	Garland	192	Little Glazypeau Creek Strs. & Apprs.	-	Strs. & Apprs.	400 - TOTAL 320 - NHPP 80 - State	State	2021	HSATS
06X008	Prairie	86	Wattensaw Bayou Relief Str. & Apprs.	-	Str. & Apprs.	600 - TOTAL 480 - NHPP 120 - State	State	2021	
06X011	Lonoke	38	Mill Creek Str. & Apprs.	-	Str. & Apprs.	300 - TOTAL 240 - NHPP 60 - State	State	2021	CARTS
06X012	Prairie	63	La Grue Creek Str. & Apprs.	-	Str. & Apprs.	600 - TOTAL 480 - NHPP 120 - State	State	2021	
06X013	Lonoke	15	I-40 Str. & Apprs. (L.M. 168.58)	-	Str. & Apprs.	1,600 - TOTAL 1,280 - NHPP 320 - State	State	2021	CARTS

DRAFT 2019-2022 STIP

JOB	COUNTY	ROUTE	TERMINI	LENGTH	TYPE WORK	ESTIMATED COST Funding Breakdown (in thousands)	AGENCY CARRYING OUT THE PROJECT	FFY	MPO
06X014	Prairie	63	Wolf Bayou Str. & Apprs.	-	Str. & Apprs.	500 - TOTAL 400 - NHPP 100 - State	State	2021	
06X019	Hot Spring	270	I-30 Strs. & Apprs. (Hwy. 270B) (Malvern)	-	Strs. & Apprs.	5,800 - TOTAL 4,640 - NHPP 1,160 - State	State	2022	
06X054	Prairie	33	Honey Creek Str. & Apprs.	-	Str. & Apprs.	400 - TOTAL 320 - NHPP 80 - State	State	2021	
06X060	Lonoke	13	I-40 Str. & Apprs. (L.M. 182.51)	-	Str. & Apprs.	1,400 - TOTAL 1,120 - NHPP 280 - State	State	2021	
06X061	Lonoke	31	I-40 Str. & Apprs. (L.M. 174.58)	-	Str. & Apprs.	1,200 - TOTAL 960 - NHPP 240 - State	State	2021	CARTS
06X063	Prairie	86	Wattensaw Bayou Str. & Apprs.	-	Str. & Apprs.	1,600 - TOTAL 1,280 - NHPP 320 - State	State	2022	
06X241	Pulaski	CS	Shackleford Rd. - Gamble Rd. (Kanis Rd.)	1.40	Major Widening	5,600 - TOTAL 5,600 - Local	Local	2019	CARTS
06X242	Saline	CS	I-30 - Hwy. 183 (Bryant Parkway)	4.10	New Location	12,000 - TOTAL 12,000 - Local	Local	2019	CARTS
070367	Union	82B & 167B	Hwys. 82B & 167B Improvements (El Dorado)	4.40	Major Widening	21,500 - TOTAL 21,500 - State	State	2021	
Includes replacement of the UPRR Overpass. City to assume ownership of Highway 82B upon completion of this project. In exchange for the Department relocating a section of utilities underground, City will take over ownership and maintenance of Highway 167B.									
070375	Dallas	8	Alsobrook Slough Str. & Apprs. (S)	-	Str. & Apprs.	2,000 - TOTAL 1,600 - NHPP 400 - State	State	2021	
070378	Columbia	98	Spring Branch Str. & Apprs. (S)	-	Str. & Apprs.	700 - TOTAL 560 - NHPP 140 - State	State	2019	

DRAFT 2019-2022 STIP

JOB	COUNTY	ROUTE	TERMINI	LENGTH	TYPE WORK	ESTIMATED COST Funding Breakdown (in thousands)	AGENCY CARRYING OUT THE PROJECT	FFY	MPO
070379	Calhoun	172	Hurricane Creek Str. & Apprs. (S)	-	Str. & Apprs.	800 - TOTAL 640 - NHPP 160 - State	State	2019	
070380	Union	335	Haynes Creek Str. & Apprs. (S)	-	Str. & Apprs.	2,400 - TOTAL 1,920 - NHPP 480 - State	State	2019	
070415	Cleveland	212	Bayou Derriseaux Strs. & Apprs. (S)	-	Strs. & Apprs.	4,000 - TOTAL 3,200 - NHPP 800 - State	State	2021	
070416	Cleveland	133	Big Creek Relief Strs. & Apprs. (S)	-	Strs. & Apprs.	3,400 - TOTAL 2,720 - NHPP 680 - State	State	2020	
070417	Ouachita	274	Two Bayou Creek Str. & Apprs. (S)	-	Str. & Apprs.	1,500 - TOTAL 1,200 - NHPP 300 - State	State	2019	
070418	Bradley	160	Halfway Creek Str. & Apprs. (S)	-	Str. & Apprs.	1,600 - TOTAL 1,280 - NHPP 320 - State	State	2019	
070435	Calhoun	274	Caney & Taylor Creek Strs. & Apprs. (S)	-	Strs. & Apprs.	3,600 - TOTAL 2,880 - NHPP 720 - State	State	2020	
070439	Clark	51	26th St. - Hwy. 67 (Pine St.) (Arkadelphia) (S)	1.41	Major Widening	5,000 - TOTAL 4,000 - STBGP 1,000 - State	State	2021	
Partnering project. City to assume maintenance of Highway 51 upon completion of this project and the Arkadelphia Bypass (see Job 070442).									
070442	Clark	New	Hwy. 67 - Hwy. 51 (Arkadelphia Bypass) P.E.	1.28	Project Development	4,800 - TOTAL 3,840 - STBGP 960 - State	State	2020	
Partnering project to construct a new location bypass from Hwy. 67 to Hwy. 51. Approved for \$5.0M in 2016-2020 STIP, of which \$200K has already been obligated.									
070442	Clark	New	Hwy. 67 - Hwy. 51 (Arkadelphia Bypass)	1.28	New Location	25,000 - TOTAL 13,600 - STBGP 3,400 - State 8,000 - Local		2022	
Partnering Project, City to contribute up to \$8.0M. City to accept maintenance of Highway 51 (Pine Street) from Interstate 30 to Highway 67 upon completion of Job 070439 and the Bypass. Project scheduled to be let to contract in late 2021.									

DRAFT 2019-2022 STIP

JOB	COUNTY	ROUTE	TERMINI	LENGTH	TYPE WORK	ESTIMATED COST Funding Breakdown (in thousands)	AGENCY CARRYING OUT THE PROJECT	FFY	MPO
070458	Columbia	82	UPRR Grade Separation (East of Lafayette Co. Line) (S)	-	Str. & Apprs.	8,000 - TOTAL 6,400 - NHPP 1,600 - State	State	2020	
070459	Union	82	B St. - 4th Ave. (Strong) (S)	1.46	Major Widening	1,000 - TOTAL 800 - NHPP 200 - State	State	2019	
070471	Columbia	82	Cornie Bayou & Harper Creek Strs. & Apprs. (S)	-	Strs. & Apprs.	1,600 - TOTAL 1,280 - NHPP 320 - State	State	2020	
070473	Union	82	Lapile Creek Str. & Apprs. (S)	-	Str. & Apprs.	800 - TOTAL 640 - NHPP 160 - State	State	2020	
BB0701	Clark	I-30	Gurdon Rest Area - Hwy. 26 (P.E.)	12.30	Project Development	500 - TOTAL 450 - NHFP 50 - State	State	2022	
BB0703	Clark	I-30	Caddo River - Caddo Valley	1.00	System Preservation	200 - TOTAL 180 - NHFP 20 - State	State	2022	
Diamond Grinding									
CA0701	Calhoun	167	Hwy. 167 Improvements (Hampton) (S)	1.76	Major Widening	8,400 - TOTAL 8,400 - CAP	State	2019	
Part of the voter approved ½¢ sales tax program. Partnering project with Calhoun County.									
CA0704	Calhoun	167	Hwy. 79 - South (Widening) (S)	5.93	Major Widening	22,000 - TOTAL 22,000 - CAP	State	2019	
Part of the voter approved ½¢ sales tax program. Partnering project with Calhoun County.									
CA0705	Columbia	82	Co. Rd. 27 - Hwy. 79 (Widening) (S)	5.49	Major Widening	25,500 - TOTAL 25,500 - CAP	State	2019	
Part of the voter approved ½¢ sales tax program.									
CA0706	Union	82	Airport Dr. - Hwy. 82B (Widening) (S)	6.10	Major Widening	23,900 - TOTAL 23,900 - CAP	State	2019	
Part of the voter approved ½¢ sales tax program.									

DRAFT 2019-2022 STIP

JOB	COUNTY	ROUTE	TERMINI	LENGTH	TYPE WORK	ESTIMATED COST Funding Breakdown (in thousands)	AGENCY CARRYING OUT THE PROJECT	FFY	MPO
07X005	Ouachita	7	Freeo Creek & Relief Strs. & Apprs.	-	Strs. & Apprs.	2,300 - TOTAL 1,840 - NHPP 460 - State	State	2021	
07X007	Clark	67	Caddo River Str. & Apprs.	-	Str. & Apprs.	8,000 - TOTAL 6,400 - NHPP 1,600 - State	State	2022	
07X011	Calhoun	203	Creek at L.M. 6.07 Str. & Apprs.	-	Str. & Apprs.	300 - TOTAL 240 - NHPP 60 - State	State	2021	
07X076	Dallas	9	Creeks at L.M. 0.10 & 1.10 Strs. & Apprs.	-	Strs. & Apprs.	300 - TOTAL 240 - NHPP 60 - State	State	2021	
07X080	Cleveland	8	Moro Creek Relief Str. & Apprs.	-	Str. & Apprs.	1,500 - TOTAL 1,200 - NHPP 300 - State	State	2021	
07X083	Clark	51	Hwy. 51 Str. & Apprs.	-	Str. & Apprs.	1,300 - TOTAL 1,040 - NHPP 260 - State	State	2022	
07X084	Columbia	98	Ditch at L.M. 7.34 Str. & Apprs.	-	Str. & Apprs.	200 - TOTAL 160 - NHPP 40 - State	State	2022	
07X085	Columbia	98	Cornie Creek Str. & Apprs.	-	Str. & Apprs.	200 - TOTAL 160 - NHPP 40 - State	State	2022	
080364	Faulkner	65B	Hwy. 64 - Bruce St. (Conway) (P.E.)	0.76	Project Development	400 - TOTAL 320 - NHPP 80 - Local	State	2022	CARTS
Contingent upon a Partnering Agreement. City may contribute up to \$7.0M toward project costs for Jobs 08X071 & 080364.									
080457	Faulkner	89	UPRR Overpass & Realign. (Mayflower) (S)	1.29	RR Grade Separation	27,055 - TOTAL 5,804 - STBGP 9,460 - STBGP >200K 6,380 - CMAQ Flex 3,046 - State 2,365 - Local	State	2020	CARTS
Partnering project. Total reflects overall project costs. Construction cost is \$19.7 million.									

DRAFT 2019-2022 STIP

JOB	COUNTY	ROUTE	TERMINI	LENGTH	TYPE WORK	ESTIMATED COST Funding Breakdown (in thousands)	AGENCY CARRYING OUT THE PROJECT	FFY	MPO
080495	Yell	27	Hwy. 10 - Hwy. 7 (Safety Impvts.) (Sel. Secs.) (S)	15.57	Safety Improvements	3,500 - TOTAL 3,150 - HSIP 350 - State	State	2019	
080496	Faulkner	I-40	Siebenmorgen Rd.-Mill St. Noise Barrier Wall (I-40) (Conway) (S)	0.32	Noise Abatement	1,700 - TOTAL 1,360 - NHPP 340 - State	State	2019	CARTS
080499	Johnson	123	Big Piney & Gee Creeks Strs. & Apprs. (S)	-	Strs. & Apprs.	4,700 - TOTAL 3,760 - NHPP 940 - State	State	2020	
080500	Pope	331	Creek at L.M. 0.15 Str. & Apprs. (S)	-	Str. & Apprs.	400 - TOTAL 320 - NHPP 80 - State	State	2019	
080501	Perry	7	Dry Run Creek Str. & Apprs. (S)	-	Str. & Apprs.	900 - TOTAL 720 - NHPP 180 - State	State	2020	
080503	Montgomery	8	Collier & Smith Creeks Strs. & Apprs. (S)	-	Strs. & Apprs.	4,100 - TOTAL 3,280 - NHPP 820 - State	State	2020	
080504	Montgomery	27	Deer Creek Str. & Apprs. (S)	-	Str. & Apprs.	2,500 - TOTAL 2,000 - NHPP 500 - State	State	2021	
080505	Faulkner	225	Greenbrier Creek Str. & Apprs. (S)	-	Str. & Apprs.	700 - TOTAL 560 - NHPP 140 - State	State	2019	CARTS
080506	Pope	7	Crooked Branch Str. & Apprs. (S)	-	Str. & Apprs.	1,500 - TOTAL 1,200 - NHPP 300 - State	State	2019	
080507	Perry	155	Ditch at L.M. 4.30 Str. & Apprs. (S)	-	Str. & Apprs.	700 - TOTAL 560 - NHPP 140 - State	State	2019	
080508	Faulkner	I-40 & 65	I-40/Hwy. 65 Intchnng. Impvts. (Conway) (S)	-	Interchange Improvements	3,500 - TOTAL 2,800 - NHPP 700 - State	State	2020	CARTS
080529	Pope	105	Hector, Isabell, & Alewine Creeks Strs. & Apprs. (S)	-	Strs. & Apprs.	2,200 - TOTAL 1,760 - NHPP 440 - State	State	2020	

DRAFT 2019-2022 STIP

JOB	COUNTY	ROUTE	TERMINI	LENGTH	TYPE WORK	ESTIMATED COST Funding Breakdown (in thousands)	AGENCY CARRYING OUT THE PROJECT	FFY	MPO
BB0801	Johnson	I-40	Hwy. 164 - Hwy. 352 (P.E.)	6.93	Project Development	500 - TOTAL 450 - NHFP 50 - State	State	2021	
BB0802	Johnson	I-40	East City Limits Clarksville - Hwy. 64	3.80	System Preservation	500 - TOTAL 450 - NHFP 50 - State	State	2022	
BB0807	Conway	I-40	Plumerville - East (P.E.)	5.90	Project Development	500 - TOTAL 450 - NHFP 50 - State	State	2021	
BB0808	Conway & Faulkner	I-40	Hwy. 65 - West (P.E.)	6.10	Project Development	300 - TOTAL 270 - NHFP 30 - State	State	2021	CARTS
CA0801	Van Buren	65	Hwy. 110 - Clinton (Widening) (S)	8.01	Major Widening	34,000 - TOTAL 34,000 - CAP	State	2019	
Part of the voter approved ½¢ sales tax program.									
08X048	Perry	314	Fourche LaFave River Relief Str. & Apprs.	-	Str. & Apprs.	200 - TOTAL 160 - NHPP 40 - State	State	2021	
08X049	Pope	333	Lake Dardanelle Str. & Apprs.	-	Str. & Apprs.	200 - TOTAL 160 - NHPP 40 - State	State	2021	
08X050	Perry	9	Harris Creek Str. & Apprs.	-	Str. & Apprs.	400 - TOTAL 320 - NHPP 80 - State	State	2022	
08X071	Faulkner	65B	Hwy. 60 - I-40 Inters. Impvts. (Conway) (P.E.)	-	Project Development	500 - TOTAL 300 - CMAQ Flex 200 - Local	State	2021	CARTS
Contingent upon a Partnering Agreement. City may contribute up to \$7.0M toward project costs for Jobs 08X071 & 080364.									
08X098	Yell	27	Hwy. 27 Ditch Str. & Apprs.	-	Str. & Apprs.	200 - TOTAL 160 - NHPP 40 - State	State	2021	
08X105	Faulkner	89	Beaverdam Creek Str. & Apprs.	-	Str. & Apprs.	200 - TOTAL 160 - NHPP 40 - State	State	2021	CARTS

DRAFT 2019-2022 STIP

JOB	COUNTY	ROUTE	TERMINI	LENGTH	TYPE WORK	ESTIMATED COST Funding Breakdown (in thousands)	AGENCY CARRYING OUT THE PROJECT	FFY	MPO
08X107	Van Buren	92	Ward Creek Branch Str. & Apprs.	-	Str. & Apprs.	100 - TOTAL 80 - NHPP 20 - State	State	2021	
08X108	Pope	27	McCoy Creek Str. & Apprs.	-	Str. & Apprs.	400 - TOTAL 320 - NHPP 80 - State	State	2022	
08X112	Pope	333	Piney Creek Branch Str. & Apprs.	-	Str. & Apprs.	400 - TOTAL 320 - NHPP 80 - State	State	2021	
08X113	Pope	27	Little Creek Str. & Apprs.	-	Str. & Apprs.	700 - TOTAL 560 - NHPP 140 - State	State	2022	
08X114	Van Buren	16	Pee Dee Creek Str. & Apprs.	-	Str. & Apprs.	1,000 - TOTAL 800 - NHPP 200 - State	State	2022	
08X115	Yell	154	Petit Jean River Str. & Apprs.	-	Str. & Apprs.	1,900 - TOTAL 1,520 - NHPP 380 - State	State	2021	
08X120	Pope	124	Poll Creek Str. & Apprs.	-	Str. & Apprs.	400 - TOTAL 320 - NHPP 80 - State	State	2021	
08X121	Johnson	215	Wolfe Pen Creek Str. & Apprs.	-	Str. & Apprs.	300 - TOTAL 240 - NHPP 60 - State	State	2021	
08X122	Yell	154	Bayou Choate George Str. & Apprs.	-	Str. & Apprs.	500 - TOTAL 400 - NHPP 100 - State	State	2022	
08X143	Pope	7	Hwy. 7/O St. Intersection Drainage Impvts. (Russellville)	0.25	Drainage Improvements	2,600 - TOTAL 2,080 - NHPP 520 - State	State	2021	
Partnering project. City of Russellville to design, fund utility relocation and assume ownership of a portion of Highway 326. Arkansas Tech University to provide construction easement.									
009784	Newton	7	Buffalo River Str. & Apprs. (Pruitt) (S)	-	Str. & Apprs.	9,600 - TOTAL 7,680 - NHPP 1,920 - State	State	2019	

DRAFT 2019-2022 STIP

JOB	COUNTY	ROUTE	TERMINI	LENGTH	TYPE WORK	ESTIMATED COST Funding Breakdown (in thousands)	AGENCY CARRYING OUT THE PROJECT	FFY	MPO
009916	Marion	14	Union Pacific RR Str. & Apprs. (Summit)	-	Str. & Apprs.	600 - TOTAL 480 - NHPP 120 - State	State	2021	
090069	Benton	New	Northwest Arkansas Regional Airport Access (F)	3.60	New Location	30,000 - TOTAL 10,668 - Earmark 19,332 - Local	Local	2020	NARTS
090238	Benton	102	Hwy. 279 South - Hwy. 102B (Centerton)	1.11	Major Widening	5,300 - TOTAL 4,240 - STBGP 1,060 - State	State	2022	NARTS
090338	Benton	71B	Dixieland Rd. - 8th St. (Rogers) (S)	1.01	Major Widening	17,900 - TOTAL 14,228 - NHPP 92 - TAP >200K 3,557 - State 23 - Local	State	2019	NARTS
Partnering project. City of Rogers to provide 50% of project costs up to \$5.0M plus an additional \$200,000 for 6' sidewalks. Total reflects overall project costs minus funding already obligated.									
090377	Benton	CS	SW "I" - Moberly Lane (8th Street Widening) (Bentonville) (S)	-	Major Widening	15,000 - TOTAL 15,000 - Local	Local	2019	NARTS
090384	Benton	62	Pea Ridge National Military Park Mitigation (S)	-	Mitigation	2,500 - TOTAL 2,000 - STBGP 500 - State	State	2021	NARTS
090402	Benton	264	Little Osage Creek Str. & Apprs. (S)	-	Str. & Apprs.	2,500 - TOTAL 2,000 - NHPP 500 - State	State	2019	NARTS
090422	Marion	178	Flippin - North (Safety Impvts.) (S)	2.35	Safety Improvements	700 - TOTAL 630 - HSIP 70 - State	State	2020	
090423	Carroll & Madison	23	Huntsville - Eureka Springs (Safety Impvts.) (Sel. Secs.) (S)	20.67	Safety Improvements	7,000 - TOTAL 6,300 - HSIP 700 - State	State	2020	
090430	Madison	74	Pigeon Creek Str. & Apprs. (S)	-	Str. & Apprs.	1,000 - TOTAL 800 - NHPP 200 - State	State	2019	

DRAFT 2019-2022 STIP

JOB	COUNTY	ROUTE	TERMINI	LENGTH	TYPE WORK	ESTIMATED COST Funding Breakdown (in thousands)	AGENCY CARRYING OUT THE PROJECT	FFY	MPO
090433	Benton	264	Hwy. 264/Bellview St./Spring Creek Rd. Inters. Impvts. (Lowell) (S)	-	Intersection Improvements	1,400 - TOTAL 829 - STBGP 571 - Local	State	2019	NARTS
Partnering project with the City of Lowell. Total reflects overall project costs.									
090434	Benton	59	Wolf Creek & Decatur Branch Strs. & Apprs. (S)	-	Strs. & Apprs.	1,800 - TOTAL 1,440 - NHPP 360 - State	State	2019	NARTS
090445	Benton	12 & 43	Hwy. 12/Hwy. 43 Inters. Safety Impvts. (S)	-	Intersection Improvements	1,300 - TOTAL 1,170 - HSIP 130 - State	State	2019	NARTS
Construction of a rural roundabout.									
090472	Benton	340	Little Sugar & Tanyard Creeks Strs. & Apprs (S)	-	Str. & Apprs.	3,900 - TOTAL 3,120 - NHPP 780 - State	State	2019	NARTS
090474	Carroll	21	Hwy. 412 - Berryville (Safety Impvts.) (S)	16.94	Safety Improvements	4,800 - TOTAL 4,320 - HSIP 480 - State	State	2020	
Also see Jobs 09X206 & 090502.									
090489	Boone	65	Hwy. 65 Bypass (Harrison) P.E.	8.72	Project Development	3,000 - TOTAL 2,400 - NHPP 600 - State	State	2021	
090490	Boone	65	Hwy. 65 Impvts. (Harrison) (S)	1.32	Major Widening	5,000 - TOTAL 4,000 - NHPP 1,000 - State	State	2020	
\$5.0 M in 2016-2020 STIP. Potential Partnering Project.									
090498	Searcy	65	Pindall - Marshall (Safety Impvts.) (Sel. Secs.) (P.E.)	0.60	Project Development	400 - TOTAL 360 - HSIP 40 - State	State	2022	
090502	Benton & Carroll	21 & 94	Dry Fork, Little Sugar & Piney Creeks Strs. & Apprs. (S)	-	Strs. & Apprs.	6,200 - TOTAL 4,960 - NHPP 1,240 - State	State	2021	NARTS
Also see Jobs 090474 & 09X206.									
090506	Benton	59	Illinois River Str. & Apprs. (Hwy. 59) (S)	-	Str. & Apprs.	6,000 - TOTAL 4,800 - NHPP 1,200 - State	State	2021	NARTS

DRAFT 2019-2022 STIP

JOB	COUNTY	ROUTE	TERMINI	LENGTH	TYPE WORK	ESTIMATED COST Funding Breakdown (in thousands)	AGENCY CARRYING OUT THE PROJECT	FFY	MPO
090517	Baxter	5	Izard Co. Line - Hwy. 62 (Safety Impvts.) (Sel. Secs.) (S)	17.68	Safety Improvements	10,700 - TOTAL 9,630 - HSIP 1,070 - State	State	2019	
090523	Madison	23	War Eagle Creek Str. & Apprs.	-	Str. & Apprs.	6,000 - TOTAL 4,800 - NHPP 1,200 - State	State	2021	
Includes Horizontal Curve Realignment just north of this bridge.									
CA0903	Benton	549	Hwy. 71 Interchange (B. V. Bypass) (S)	-	New Location	51,400 - TOTAL 51,400 - CAP	State	2022	NARTS
Contingent upon MODOT funding their portion of the bypass. Part of the voter approved ½¢ sales tax program.									
CA0905	Benton	549	Co. Rd. 34 - Missouri State Line (B. V. Bypass) (S)	2.56	New Location	35,200 - TOTAL 35,200 - CAP	State	2022	NARTS
Contingent upon MODOT funding their portion of the bypass. Part of the voter approved ½¢ sales tax program.									
R90095	Marion	62	Yellville - East (Passing Lanes)	2.40	Passing Lanes	4,000 - TOTAL 3,200 - NHPP 800 - State	State	2022	
One set of passing lanes, locations to be determined.									
09X014	Carroll	187	Leatherwood Creek Str. & Apprs.	-	Str. & Apprs.	400 - TOTAL 320 - NHPP 80 - State	State	2021	
Broken out of Job 009830.									
09X016	Boone	65B	Crooked Creek Str. & Apprs.	-	Str. & Apprs.	3,400 - TOTAL 2,720 - NHPP 680 - State	State	2022	
09X017	Marion	268	Locust Creek Str. & Apprs.	-	Str. & Apprs.	400 - TOTAL 320 - Off System Bridge 80 - State	State	2021	
09X018	Madison	23	Hawkins Hollow Creek Str. & Apprs.	-	Str. & Apprs.	600 - TOTAL 480 - NHPP 120 - State	State	2021	
09X023	Madison	23	Slow Tom Creek Str. & Apprs.	-	Str. & Apprs.	300 - TOTAL 240 - NHPP 60 - State	State	2021	
09X024	Madison	74	Holman Creek Str. & Apprs.	-	Str. & Apprs.	700 - TOTAL 560 - NHPP 140 - State	State	2019	

DRAFT 2019-2022 STIP

JOB	COUNTY	ROUTE	TERMINI	LENGTH	TYPE WORK	ESTIMATED COST Funding Breakdown (in thousands)	AGENCY CARRYING OUT THE PROJECT	FFY	MPO
09X029	Boone	7	West Fork Crooked Creek Str. & Apprs.	-	Str. & Apprs.	1,200 - TOTAL 960 - NHPP 240 - State	State	2021	
09X071	Marion	14	Campground Creek Str. & Apprs.	-	Str. & Apprs.	600 - TOTAL 480 - NHPP 120 - State	State	2021	
09X076	Madison	23	West Fleming Creek Branch Str. & Apprs.	-	Str. & Apprs.	200 - TOTAL 160 - NHPP 40 - State	State	2021	
09X114	Benton	59	Gravette - Gentry (Passing Lanes, Resurface & Shoulders)	11.09	Passing Lanes & System Preservation	10,000 - TOTAL 8,000 - STBGP 2,000 - State	State	2021	NARTS
Passing lane locations to be determined.									
09X206	Carroll	21	Hwy. 412 - Berryville (Passing Lanes)	2.40	Passing Lanes	2,000 - TOTAL 1,600 - STBGP 400 - State	State	2021	
One set of passing lanes, locations to be determined. Also see Jobs 090474 & 090502.									
100098	Mississippi	148	National Ditch Bridge & Apprs.	-	Str. & Apprs.	900 - TOTAL 720 - NHPP 180 - State	State	2021	
100512	Various	67	Walnut Ridge - Missouri State Line (Future I-57)	39.20	Project Development	24,000 - TOTAL 19,200 - NHPP 4,800 - State	State	2022	
100615	Poinsett	69	I-555 - Hwy. 463 (Trumann) (S)	1.68	Major Widening	9,000 - TOTAL 7,200 - STBGP 1,800 - State	State	2020	
Three-lane curb and gutter.									
100632	Greene	49	Co. Rd. 845 - Hwy. 135 (Paragould) (S)	2.07	Major Widening	18,300 - TOTAL 14,640 - STBGP 3,660 - State	State	2019	
100633	Greene	49	Marmaduke - Paragould (Phase I)	8.24	Major Widening	5,000 - TOTAL 4,000 - STBGP 1,000 - State	State	2022	

DRAFT 2019-2022 STIP

JOB	COUNTY	ROUTE	TERMINI	LENGTH	TYPE WORK	ESTIMATED COST Funding Breakdown (in thousands)	AGENCY CARRYING OUT THE PROJECT	FFY	MPO
100657	Craighead	18S & New	I-555 - Hwy. 49 (Commerce Dr. Extension) (Jonesboro) (S)	4.34	New Location	32,200 - TOTAL 25,760 - STBGP 6,440 - State	State	2021	JATS
Partnering project. City of Jonesboro to assume ownership of Highway 141 and Highway 226 upon completion of project.									
100762	Greene	141	Hwy. 358 - Hwy. 412 Strs. & Apprs. (S)	-	Strs. & Apprs.	2,400 - TOTAL 1,920 - NHPP 480 - State	State	2021	
100763	Mississippi	158	National Ditch No. 6 Str. & Apprs. (S)	-	Str. & Apprs.	2,500 - TOTAL 2,000 - NHPP 500 - State	State	2020	
100833	Craighead	163	Ditch at L.M. 0.25 Str. & Apprs. (S)	-	Str. & Apprs.	800 - TOTAL 640 - NHPP 160 - State	State	2019	JATS
100834	Mississippi	312	Ditch at L.M. 0.82 Str. & Apprs. (S)	-	Str. & Apprs.	900 - TOTAL 720 - NHPP 180 - State	State	2020	
100835	Craighead	18	Hwy. 18/Caraway Rd. Inters. Impvts. (Jonesboro) (S)	-	Intersection Improvements	3,500 - TOTAL 2,800 - STBGP 700 - State	State	2019	JATS
100837	Craighead	I-555 & 49	I-555/Hwy. 49 Intchnng. Impvts. (Red Wolf Blvd.) (Jonesboro) (S)	0.29	Interchange Improvements	7,000 - TOTAL 4,480 - NHPP 1,120 - State 1,400 - Local	State	2020	JATS
Partnering Project. City to provide match for construction of project up to \$1.4 million.									
100839	Mississippi	181	Ditch No. 43 Str. & Apprs. (S)	-	Str. & Apprs.	700 - TOTAL 560 - NHPP 140 - State	State	2019	
100840	Poinsett	308	Ditch Nos. 1 & 47 Strs. & Apprs. (S)	-	Strs. & Apprs.	3,400 - TOTAL 2,720 - NHPP 680 - State	State	2020	
100841	Greene	228	Cache River Relief Str. & Apprs. (S)	-	Str. & Apprs.	1,800 - TOTAL 1,440 - NHPP 360 - State	State	2019	
100842	Clay	141	Little Cache River Ditch Str. & Apprs. (S)	-	Str. & Apprs.	1,700 - TOTAL 1,360 - NHPP 340 - State	State	2019	

DRAFT 2019-2022 STIP

JOB	COUNTY	ROUTE	TERMINI	LENGTH	TYPE WORK	ESTIMATED COST Funding Breakdown (in thousands)	AGENCY CARRYING OUT THE PROJECT	FFY	MPO
100869	Craighead	230	Lawrence Co. Line - Bono Strs. & Apprs.	-	Strs. & Apprs.	4,600 - TOTAL 3,680 - NHPP 920 - State	State	2020	JATS
100870	Greene	34	Hwy. 34 Strs. & Apprs. (S)	-	Strs. & Apprs.	4,800 - TOTAL 3,840 - NHPP 960 - State	State	2019	
100871	Mississippi	14	Hwy. 14 Str. & Apprs. (S)	-	Str. & Apprs.	2,300 - TOTAL 1,840 - NHPP 460 - State	State	2019	
100875	Craighead	351	Hwy. 351 North & South Inters. Impvts. (Jonesboro) (S)	-	Intersection Improvements	5,000 - TOTAL 4,000 - STBGP 1,000 - State	State	2019	JATS
100877	Randolph	90	Park St. - Country Club Rd. (Pocahontas) (S)	1.02	Major Widening	5,000 - TOTAL 4,000 - STBGP 1,000 - State	State	2021	
100878	Greene	49 & 34	Hwy. 49/Hwy. 34 Inters. Impvts. (Marmaduke) (S)	-	Intersection Improvements	1,000 - TOTAL 800 - STBGP 200 - State	State	2020	
100879	Craighead	49	Hwy. 49/Parker Rd. Inters. Impvts. (Jonesboro) (S)	-	Intersection Improvements	2,000 - TOTAL 1,600 - NHPP 200 - State 200 - Local	State	2020	JATS
Partnering project. City of Jonesboro's consultant will design project and those costs will count towards the partnering commitment.									
100881	Craighead	1B	Parker Rd. - South (Hwy. 1B) (Jonesboro) (S)	0.64	Major Widening	2,400 - TOTAL 1,600 - STBGP 400 - State 400 - Local	State	2019	JATS
Partnering project. City to pay for match of federal funds, up to \$400,000.									
100882	Craighead	49	Hwy. 49/Hwy. 91 Inters. Impvts. (Jonesboro)	-	Intersection Improvements	6,000 - TOTAL 6,000 - AC	State	2022	JATS
Evaluate after Commerce Drive extension is complete.									
100941	Clay	62	Hwy. 62 Inters. Impvts. (Piggott) (S)	-	Intersection Improvements	3,000 - TOTAL 2,400 - STBGP 600 - State	State	2020	

DRAFT 2019-2022 STIP

JOB	COUNTY	ROUTE	TERMINI	LENGTH	TYPE WORK	ESTIMATED COST Funding Breakdown (in thousands)	AGENCY CARRYING OUT THE PROJECT	FFY	MPO
100942	Craighead	351	Hwy. 351 RR Overpass (Airport Rd.) (Jonesboro) (S)	-	Str. & Apprs.	7,000 - TOTAL 4,480 - STBGP 1,120 - State 1,400 - Local	State	2020	JATS
Partnering project. City of Jonesboro to match federal funds for construction of the project, up to \$1.4M.									
100950	Craighead	158 & 163	Hwy. 158/Hwy. 163 Inters. Safety Impvts. (S)	-	Intersection Improvements	1,400 - TOTAL 1,260 - HSIP 140 - State	State	2019	JATS
Construction of a rural roundabout.									
100954	Poinsett	I-555	Crittenden Co. Line - Hwy. 149 (S)	9.82	System Preservation	7,200 - TOTAL 6,480 - NHFP 720 - State	State	2019	
100959	Craighead	I-555	Hwy. 63B - Hwy. 18 (S)	4.72	Rehabilitation	30,000 - TOTAL 27,000 - NHPP 3,000 - State	State	2019	JATS
100974	Lawrence	25	Independence Co. Line - Black Rock (Safety Impvts.)	24.30	Safety Improvements	12,200 - TOTAL 10,980 - HSIP 1,220 - State	State	2019	
Safety Study approved.									
BB1001	Mississippi	I-55	Crittenden Co. Line - Bassett (P.E.)	7.30	Project Development	200 - TOTAL 180 - NHFP 20 - State	State	2021	
BB1002	Mississippi	I-55	Bassett - Hwy. 181 (P.E.)	9.40	Project Development	500 - TOTAL 450 - NHFP 50 - State	State	2021	
BB1004	Mississippi	I-55	Hwy. 158 - Hwy. 148 (P.E.)	5.60	Project Development	400 - TOTAL 360 - NHFP 40 - State	State	2022	
BB1005	Mississippi	I-55	Hwy. 148 - So. of Hwy. 61 (P.E.)	4.40	Project Development	500 - TOTAL 450 - NHFP 50 - State	State	2022	
CA1003	Greene & Lawrence	412	Hwy. 67 - Hwy. 141 (Widening) (S)	14.34	Major Widening	43,900 - TOTAL 43,900 - CAP	State	2019	
Part of the voter approved ½¢ sales tax program.									

DRAFT 2019-2022 STIP

JOB	COUNTY	ROUTE	TERMINI	LENGTH	TYPE WORK	ESTIMATED COST Funding Breakdown (in thousands)	AGENCY CARRYING OUT THE PROJECT	FFY	MPO
10X001	Randolph	166	Hwy. 67 - Engelberg Strs. & Apprs.	-	Strs. & Apprs.	1,800 - TOTAL 1,440 - Off System Bridge 360 - State	State	2022	
10X009	Poinsett	373	Ditch No. 23 Str. & Apprs.	-	Str. & Apprs.	600 - TOTAL 480 - NHPP 120 - State	State	2021	
10X010	Craighead	91	Cache River Str. & Apprs. (So. of Egypt)	-	Str. & Apprs.	1,600 - TOTAL 1,280 - NHPP 320 - State	State	2021	
10X013	Lawrence	25	Independence Co. Line - Eaton Strs. & Apprs.	-	Strs. & Apprs.	3,500 - TOTAL 2,800 - NHPP 700 - State	State	2021	
10X014	Mississippi	140	Hwy. 140 Strs. & Apprs.	-	Strs. & Apprs.	3,200 - TOTAL 2,560 - NHPP 640 - State	State	2022	
10X015	Greene	228	Buffalo Head Slough Str. & Apprs.	-	Str. & Apprs.	1,600 - TOTAL 1,280 - NHPP 320 - State	State	2022	
10X046	Lawrence	230	Lick Pond Str. & Apprs.	-	Str. & Apprs.	600 - TOTAL 480 - NHPP 120 - State	State	2021	
10X047	Mississippi	151	Ditch No. 13 Str. & Apprs.	-	Str. & Apprs.	400 - TOTAL 320 - NHPP 80 - State	State	2021	
10X048	Lawrence	230	Hwy. 230 Village Creek Str. & Apprs.	-	Str. & Apprs.	600 - TOTAL 480 - NHPP 120 - State	State	2021	
10X049	Craighead	230	Big Bay Ditch No. 1 Str. & Apprs.	-	Str. & Apprs.	400 - TOTAL 320 - NHPP 80 - State	State	2021	
10X052	Lawrence	230	Hwy. 230 Str. & Apprs.	-	Str. & Apprs.	300 - TOTAL 240 - NHPP 60 - State	State	2021	
10X053	Mississippi	158	Nix Creek Str. & Apprs.	-	Str. & Apprs.	300 - TOTAL 240 - NHPP 60 - State	State	2021	

DRAFT 2019-2022 STIP

JOB	COUNTY	ROUTE	TERMINI	LENGTH	TYPE WORK	ESTIMATED COST Funding Breakdown (in thousands)	AGENCY CARRYING OUT THE PROJECT	FFY	MPO
10X054	Greene	69	Village Creek Str. & Apprs.	-	Str. & Apprs.	600 - TOTAL 480 - NHPP 120 - State	State	2021	
10X056	Mississippi	120	Ditch No. 35 Str. & Apprs.	-	Str. & Apprs.	400 - TOTAL 320 - NHPP 80 - State	State	2021	
10X057	Lawrence	230	Podo Creek Str. & Apprs.	-	Str. & Apprs.	300 - TOTAL 240 - NHPP 60 - State	State	2021	
10X059	Craighead	139	Asher Ditch Str. & Apprs. (Caraway)	-	Str. & Apprs.	300 - TOTAL 240 - NHPP 60 - State	State	2021	
10X061	Craighead	230	Big Bay Ditch No. 3 Str. & Apprs.	-	Str. & Apprs.	300 - TOTAL 240 - NHPP 60 - State	State	2021	
10X062	Clay	141	Ditch No. 10 Str. & Apprs.	-	Str. & Apprs.	200 - TOTAL 160 - NHPP 40 - State	State	2021	
10X063	Randolph	90	Eassis Creek Str. & Apprs.	-	Str. & Apprs.	300 - TOTAL 240 - NHPP 60 - State	State	2021	
10X065	Clay	1	Big Slough Ditch Branch Str. & Apprs.	-	Str. & Apprs.	300 - TOTAL 240 - NHPP 60 - State	State	2021	
10X066	Mississippi	77	Ditch No. 53 Str. & Apprs.	-	Str. & Apprs.	300 - TOTAL 240 - NHPP 60 - State	State	2021	
10X067	Greene	141	Hwy. 141 Str. & Apprs.	-	Str. & Apprs.	200 - TOTAL 160 - NHPP 40 - State	State	2021	
10X068	Lawrence	230	West Cache River Ditch Branch Str. & Apprs.	-	Str. & Apprs.	200 - TOTAL 160 - NHPP 40 - State	State	2021	

DRAFT 2019-2022 STIP

JOB	COUNTY	ROUTE	TERMINI	LENGTH	TYPE WORK	ESTIMATED COST Funding Breakdown (in thousands)	AGENCY CARRYING OUT THE PROJECT	FFY	MPO
10X069	Randolph	90	Beaver Dam Ditch Str. & Apprs.	-	Str. & Apprs.	300 - TOTAL 240 - NHPP 60 - State	State	2021	
10X071	Lawrence	25	Caney Creek Relief Str. & Apprs.	-	Str. & Apprs.	300 - TOTAL 240 - NHPP 60 - State	State	2021	
10X073	Clay	139	Cottonwood Slough Str. & Apprs.	-	Str. & Apprs.	300 - TOTAL 240 - Off System Bridge 60 - State	State	2021	
10X075	Mississippi	308	Little Cypress Ditch Str. & Apprs.	-	Str. & Apprs.	400 - TOTAL 320 - NHPP 80 - State	State	2021	
10X079	Mississippi	61	Ditch No. 30 Str. & Apprs.	-	Str. & Apprs.	500 - TOTAL 400 - NHPP 100 - State	State	2021	
10X082	Craighead	135	Ditch No. 4 Branch Str. & Apprs. (Caraway)	-	Str. & Apprs.	300 - TOTAL 240 - NHPP 60 - State	State	2021	
10X084	Randolph	115	Spencer Creek Str. & Apprs.	-	Str. & Apprs.	300 - TOTAL 240 - NHPP 60 - State	State	2021	
10X086	Craighead	135	Ditch No. 4 Str. & Apprs. (Caraway)	-	Str. & Apprs.	300 - TOTAL 240 - NHPP 60 - State	State	2021	
10X088	Greene	135	Eightmile Creek Str. & Apprs.	-	Str. & Apprs.	700 - TOTAL 560 - NHPP 140 - State	State	2021	
10X092	Poinsett	135	Right Chute Little River Str. & Apprs.	-	Str. & Apprs.	4,400 - TOTAL 3,520 - NHPP 880 - State	State	2022	
10X094	Greene	135	Jack's Creek Str. & Apprs.	-	Str. & Apprs.	600 - TOTAL 480 - NHPP 120 - State	State	2021	
10X164	Craighead	1	Fox Meadow Ln. - I-555 (Jonesboro)	1.24	Major Widening	6,900 - TOTAL 5,520 - NHPP 1,380 - State	State	2022	JATS

DRAFT 2019-2022 STIP

JOB	COUNTY	ROUTE	TERMINI	LENGTH	TYPE WORK	ESTIMATED COST Funding Breakdown (in thousands)	AGENCY CARRYING OUT THE PROJECT	FFY	MPO
10X169	Craighead	463	Ditch at L.M. 2.10 Str. & Apprs. (Jonesboro)	-	Str. & Apprs.	100 - TOTAL 80 - NHPP 20 - State	State	2021	JATS
10X181	Craighead	463	Ditch at L.M. 1.55 Str. & Apprs. (Jonesboro)	-	Str. & Apprs.	100 - TOTAL 80 - NHPP 20 - State	State	2021	JATS
10X188	Poinsett	14	Hwy. 14 Ditch Str. & Apprs.	-	Str. & Apprs.	200 - TOTAL 160 - NHPP 40 - State	State	2021	
10X208	Greene	168	Ditch at L.M. 1.31 Str. & Apprs.	-	Str. & Apprs.	600 - TOTAL 480 - NHPP 120 - State	State	2022	
10X211	Mississippi	140	Hwy. 140 Median Ditch Str. & Apprs.	-	Str. & Apprs.	300 - TOTAL 240 - NHPP 60 - State	State	2021	
10X276	Poinsett	118	Tyronza River & Side Drain Strs. & Apprs.	-	Strs. & Apprs.	2,400 - TOTAL 1,920 - NHPP 480 - State	State	2022	
10X307	Mississippi	198	Hwy. 61 - Co. Rd. 623	2.02	Reconstruction	4,000 - TOTAL 3,200 - STBGP 800 - State/Local	State	2022	
10X339	Lawrence	63	Sharp Co. Line - Black Rock (Passing Lanes)	2.40	Passing Lanes	4,000 - TOTAL 3,200 - NHPP 800 - State	State	2021	
One set of passing lanes, locations to be determined.									
012227	Cleburne & Faulkner	25	Guy - Heber Springs (Safety Impvts.) (Sel. Secs.) (S)	8.39	Safety Improvements	1,600 - TOTAL 1,440 - HSIP 160 - State	State	2020	CARTS
Partially in CARTS area.									
012270	Benton & Washington	112	Hwy. 112 Corridor Impvts.	17.91	Major Widening	37,500 - TOTAL 30,000 - STBGP 7,500 - State	State	2022	NARTS

DRAFT 2019-2022 STIP

JOB	COUNTY	ROUTE	TERMINI	LENGTH	TYPE WORK	ESTIMATED COST Funding Breakdown (in thousands)	AGENCY CARRYING OUT THE PROJECT	FFY	MPO
012275	Clark & Hot Spring	7	Caddo Valley - Garland Co. Line (Passing Lanes) (S)	4.80	Passing Lanes	8,000 - TOTAL 6,400 - STBGP 1,600 - State	State	2020	
Two northbound and two southbound passing lanes.									
012290	Faulkner & White	36	Hwy. 64 - Hwy. 5 (Safety Impvts.) (Sel. Secs.) (S)	25.30	Safety Improvements	8,500 - TOTAL 7,650 - HSIP 850 - State	State	2020	CARTS
012307	Clark & Hot Spring	I-30	De Roche Creek Strs. & Apprs. (S)	-	Strs. & Apprs.	2,500 - TOTAL 2,250 - NHPP 250 - State	State	2019	
BB1102	Clark & Hot Spring	I-30	Caddo Valley - East (P.E.)	8.00	Project Development	500 - TOTAL 450 - NHFP 50 - State	State	2022	
11X013	Benton & Washington	612	Hwy. 412 - XNA Connector (Springdale Bypass) (Western Leg) (ROW)	6.17	Project Development	15,000 - TOTAL 12,000 - NHPP 3,000 - State	State	2021	NARTS
Right of way acquisition.									
11X015	Clark & Pike	26	Antoine River Str. & Apprs.	-	Str. & Apprs.	2,600 - TOTAL 2,080 - NHPP 520 - State	State	2022	
11X016	Lonoke & White	67	Cypress Creek Strs. & Apprs.	-	Strs. & Apprs.	3,000 - TOTAL 2,400 - NHPP 600 - State	State	2022	CARTS



State & Local Projects

Sorted by County & Route

DRAFT 2019-2022 STIP

JOB	COUNTY	ROUTE	TERMINI	LENGTH	TYPE WORK	ESTIMATED COST Funding Breakdown (in thousands)	AGENCY CARRYING OUT THE PROJECT	FFY	MPO
02X009	Arkansas	144	Bells Gully Str. & Apprs.	-	Str. & Apprs.	300 - TOTAL 240 - Off System Bridge 60 - State	State	2021	
020582	Arkansas	343	King Bayou Str. & Apprs. (S)	-	Str. & Apprs.	1,800 - TOTAL 1,440 - NHPP 360 - State	State	2019	
020630	Arkansas & Jefferson	79	Wabaseka - Stuttgart (Passing Lanes) (S)	4.85	Passing Lanes	9,200 - TOTAL 7,360 - NHPP 1,840 - State	State	2020	PBATS
Two northbound and two southbound passing lanes.									
CA0202	Ashley	82	Hwy. 425 - Hamburg (Widening) (S)	5.32	Major Widening	19,800 - TOTAL 19,800 - CAP	State	2019	
Part of the voter approved ½¢ sales tax program.									
020676	Ashley	82	Hamburg - Donbey (S)	2.40	Passing Lanes & System Preservation	8,000 - TOTAL 6,400 - NHPP 1,600 - State	State	2020	
CA0201	Ashley	425	Louisiana State Line - Hwy. 82 (Widening) (S)	9.37	Major Widening	39,300 - TOTAL 39,300 - CAP	State	2019	
Part of the voter approved ½¢ sales tax program.									
02X107	Ashley & Chicot	82	Hamburg - Lake Village (Operational Improvements) (Phase I)	31.44	Operational Improvements	2,100 - TOTAL 1,680 - NHPP 420 - State	State	2022	
Specific improvements to be determined.									
020675	Ashley & Chicot	82	Montrose - Lake Village (Sel. Secs.) (S)	7.64	System Preservation and Strs. & Apprs.	6,300 - TOTAL 5,040 - NHPP 1,260 - State	State	2020	
090517	Baxter	5	Izard Co. Line - Hwy. 62 (Safety Impvts.) (Sel. Secs.) (S)	17.68	Safety Improvements	10,700 - TOTAL 9,630 - HSIP 1,070 - State	State	2019	
090445	Benton	12 & 43	Hwy. 12/Hwy. 43 Inters. Safety Impvts. (S)	-	Intersection Improvements	1,300 - TOTAL 1,170 - HSIP 130 - State	State	2019	NARTS
Construction of a rural roundabout.									

DRAFT 2019-2022 STIP

JOB	COUNTY	ROUTE	TERMINI	LENGTH	TYPE WORK	ESTIMATED COST Funding Breakdown (in thousands)	AGENCY CARRYING OUT THE PROJECT	FFY	MPO
09X114	Benton	59	Gravette - Gentry (Passing Lanes, Resurface & Shoulders)	11.09	Passing Lanes & System Preservation	10,000 - TOTAL 8,000 - STBGP 2,000 - State	State	2021	NARTS
Passing lane locations to be determined.									
090434	Benton	59	Wolf Creek & Decatur Branch Strs. & Apprs. (S)	-	Strs. & Apprs.	1,800 - TOTAL 1,440 - NHPP 360 - State	State	2019	NARTS
090506	Benton	59	Illinois River Str. & Apprs. (Hwy. 59) (S)	-	Str. & Apprs.	6,000 - TOTAL 4,800 - NHPP 1,200 - State	State	2021	NARTS
090384	Benton	62	Pea Ridge National Military Park Mitigation (S)	-	Mitigation	2,500 - TOTAL 2,000 - STBGP 500 - State	State	2021	NARTS
090338	Benton	71B	Dixieland Rd. - 8th St. (Rogers) (S)	1.01	Major Widening	17,900 - TOTAL 14,228 - NHPP 92 - TAP >200K 3,557 - State 23 - Local	State	2019	NARTS
Partnering project. City of Rogers to provide 50% of project costs up to \$5.0M plus an additional \$200,000 for 6' sidewalks. Total reflects overall project costs minus funding already obligated.									
090238	Benton	102	Hwy. 279 South - Hwy. 102B (Centerton)	1.11	Major Widening	5,300 - TOTAL 4,240 - STBGP 1,060 - State	State	2022	NARTS
090433	Benton	264	Hwy. 264/Bellview St./Spring Creek Rd. Inters. Impvts. (Lowell) (S)	-	Intersection Improvements	1,400 - TOTAL 829 - STBGP 571 - Local	State	2019	NARTS
Partnering project with the City of Lowell. Total reflects overall project costs.									
090402	Benton	264	Little Osage Creek Str. & Apprs. (S)	-	Str. & Apprs.	2,500 - TOTAL 2,000 - NHPP 500 - State	State	2019	NARTS
090472	Benton	340	Little Sugar & Tanyard Creeks Strs. & Apprs (S)	-	Str. & Apprs.	3,900 - TOTAL 3,120 - NHPP 780 - State	State	2019	NARTS
CA0903	Benton	549	Hwy. 71 Interchange (B. V. Bypass) (S)	-	New Location	51,400 - TOTAL 51,400 - CAP	State	2022	NARTS

Contingent upon MODOT funding their portion of the bypass. Part of the voter approved ½¢ sales tax program.

DRAFT 2019-2022 STIP

JOB	COUNTY	ROUTE	TERMINI	LENGTH	TYPE WORK	ESTIMATED COST Funding Breakdown (in thousands)	AGENCY CARRYING OUT THE PROJECT	FFY	MPO
CA0905	Benton	549	Co. Rd. 34 - Missouri State Line (B. V. Bypass) (S)	2.56	New Location	35,200 - TOTAL 35,200 - CAP	State	2022	NARTS
Contingent upon MODOT funding their portion of the bypass. Part of the voter approved ½¢ sales tax program.									
090069	Benton	New	Northwest Arkansas Regional Airport Access (F)	3.60	New Location	30,000 - TOTAL 10,668 - Earmark 19,332 - Local	Local	2020	NARTS
090502	Benton & Carroll	21 & 94	Dry Fork, Little Sugar & Piney Creeks Strs. & Apprs. (S)	-	Strs. & Apprs.	6,200 - TOTAL 4,960 - NHPP 1,240 - State	State	2021	NARTS
Also see Jobs 090474 & 09X206.									
012270	Benton & Washington	112	Hwy. 112 Corridor Impvts.	17.91	Major Widening	37,500 - TOTAL 30,000 - STBGP 7,500 - State	State	2022	NARTS
11X013	Benton & Washington	612	Hwy. 412 - XNA Connector (Springdale Bypass) (Western Leg) (ROW)	6.17	Project Development	15,000 - TOTAL 12,000 - NHPP 3,000 - State	State	2021	NARTS
Right of way acquisition.									
09X029	Boone	7	West Fork Crooked Creek Str. & Apprs.	-	Str. & Apprs.	1,200 - TOTAL 960 - NHPP 240 - State	State	2021	
090489	Boone	65	Hwy. 65 Bypass (Harrison) P.E.	8.72	Project Development	3,000 - TOTAL 2,400 - NHPP 600 - State	State	2021	
090490	Boone	65	Hwy. 65 Impvts. (Harrison) (S)	1.32	Major Widening	5,000 - TOTAL 4,000 - NHPP 1,000 - State	State	2020	
\$5.0 M in 2016-2020 STIP. Potential Partnering Project.									
09X016	Boone	65B	Crooked Creek Str. & Apprs.	-	Str. & Apprs.	3,400 - TOTAL 2,720 - NHPP 680 - State	State	2022	
070418	Bradley	160	Halfway Creek Str. & Apprs. (S)	-	Str. & Apprs.	1,600 - TOTAL 1,280 - NHPP 320 - State	State	2019	

DRAFT 2019-2022 STIP

JOB	COUNTY	ROUTE	TERMINI	LENGTH	TYPE WORK	ESTIMATED COST Funding Breakdown (in thousands)	AGENCY CARRYING OUT THE PROJECT	FFY	MPO
CA0701	Calhoun	167	Hwy. 167 Improvements (Hampton) (S)	1.76	Major Widening	8,400 - TOTAL 8,400 - CAP	State	2019	
Part of the voter approved ½¢ sales tax program. Partnering project with Calhoun County.									
CA0704	Calhoun	167	Hwy. 79 - South (Widening) (S)	5.93	Major Widening	22,000 - TOTAL 22,000 - CAP	State	2019	
Part of the voter approved ½¢ sales tax program. Partnering project with Calhoun County.									
070379	Calhoun	172	Hurricane Creek Str. & Apprs. (S)	-	Str. & Apprs.	800 - TOTAL 640 - NHPP 160 - State	State	2019	
07X011	Calhoun	203	Creek at L.M. 6.07 Str. & Apprs.	-	Str. & Apprs.	300 - TOTAL 240 - NHPP 60 - State	State	2021	
070435	Calhoun	274	Caney & Taylor Creek Strs. & Apprs. (S)	-	Strs. & Apprs.	3,600 - TOTAL 2,880 - NHPP 720 - State	State	2020	
090474	Carroll	21	Hwy. 412 - Berryville (Safety Impvts.) (S)	16.94	Safety Improvements	4,800 - TOTAL 4,320 - HSIP 480 - State	State	2020	
Also see Jobs 09X206 & 090502.									
09X206	Carroll	21	Hwy. 412 - Berryville (Passing Lanes)	2.40	Passing Lanes	2,000 - TOTAL 1,600 - STBGP 400 - State	State	2021	
One set of passing lanes, locations to be determined. Also see Jobs 090474 & 090502.									
09X014	Carroll	187	Leatherwood Creek Str. & Apprs.	-	Str. & Apprs.	400 - TOTAL 320 - NHPP 80 - State	State	2021	
Broken out of Job 009830.									
090423	Carroll & Madison	23	Huntsville - Eureka Springs (Safety Impvts.) (Sel. Secs.) (S)	20.67	Safety Improvements	7,000 - TOTAL 6,300 - HSIP 700 - State	State	2020	
020586	Chicot	144	Main Ditch Str. & Apprs. (S)	-	Str. & Apprs.	1,500 - TOTAL 1,200 - NHPP 300 - State	State	2019	

DRAFT 2019-2022 STIP

JOB	COUNTY	ROUTE	TERMINI	LENGTH	TYPE WORK	ESTIMATED COST Funding Breakdown (in thousands)	AGENCY CARRYING OUT THE PROJECT	FFY	MPO
02X002	Chicot	144	Boeuf River Str. & Apprs.	-	Str. & Apprs.	1,000 - TOTAL 800 - NHPP 200 - State	State	2021	
020629	Chicot & Desha	35	Hwy. 65 - Yellow Bend Port (S)	9.55	System Preservation	8,400 - TOTAL 6,720 - STBGP 1,680 - State	State	2020	
BB0701	Clark	I-30	Gurdon Rest Area - Hwy. 26 (P.E.)	12.30	Project Development	500 - TOTAL 450 - NHFP 50 - State	State	2022	
BB0703	Clark	I-30	Caddo River - Caddo Valley	1.00	System Preservation	200 - TOTAL 180 - NHFP 20 - State	State	2022	
Diamond Grinding									
07X083	Clark	51	Hwy. 51 Str. & Apprs.	-	Str. & Apprs.	1,300 - TOTAL 1,040 - NHFP 260 - State	State	2022	
070439	Clark	51	26th St. - Hwy. 67 (Pine St.) (Arkadelphia) (S)	1.41	Major Widening	5,000 - TOTAL 4,000 - STBGP 1,000 - State	State	2021	
Partnering project. City to assume maintenance of Highway 51 upon completion of this project and the Arkadelphia Bypass (see Job 070442).									
07X007	Clark	67	Caddo River Str. & Apprs.	-	Str. & Apprs.	8,000 - TOTAL 6,400 - NHFP 1,600 - State	State	2022	
070442	Clark	New	Hwy. 67 - Hwy. 51 (Arkadelphia Bypass) P.E.	1.28	Project Development	4,800 - TOTAL 3,840 - STBGP 960 - State	State	2020	
Partnering project to construct a new location bypass from Hwy. 67 to Hwy. 51. Approved for \$5.0M in 2016-2020 STIP, of which \$200K has already been obligated.									
070442	Clark	New	Hwy. 67 - Hwy. 51 (Arkadelphia Bypass)	1.28	New Location	25,000 - TOTAL 13,600 - STBGP 3,400 - State 8,000 - Local		2022	
Partnering Project, City to contribute up to \$8.0M. City to accept maintenance of Highway 51 (Pine Street) from Interstate 30 to Highway 67 upon completion of Job 070439 and the Bypass. Project scheduled to be let to contract in late 2021.									
BB1102	Clark & Hot Spring	I-30	Caddo Valley - East (P.E.)	8.00	Project Development	500 - TOTAL 450 - NHFP 50 - State	State	2022	

DRAFT 2019-2022 STIP

JOB	COUNTY	ROUTE	TERMINI	LENGTH	TYPE WORK	ESTIMATED COST Funding Breakdown (in thousands)	AGENCY CARRYING OUT THE PROJECT	FFY	MPO
012307	Clark & Hot Spring	I-30	De Roche Creek Strs. & Apprs. (S)	-	Strs. & Apprs.	2,500 - TOTAL 2,250 - NHPP 250 - State	State	2019	
012275	Clark & Hot Spring	7	Caddo Valley - Garland Co. Line (Passing Lanes) (S)	4.80	Passing Lanes	8,000 - TOTAL 6,400 - STBGP 1,600 - State	State	2020	
Two northbound and two southbound passing lanes.									
11X015	Clark & Pike	26	Antoine River Str. & Apprs.	-	Str. & Apprs.	2,600 - TOTAL 2,080 - NHPP 520 - State	State	2022	
10X065	Clay	1	Big Slough Ditch Branch Str. & Apprs.	-	Str. & Apprs.	300 - TOTAL 240 - NHPP 60 - State	State	2021	
100941	Clay	62	Hwy. 62 Inters. Impvts. (Piggott) (S)	-	Intersection Improvements	3,000 - TOTAL 2,400 - STBGP 600 - State	State	2020	
10X073	Clay	139	Cottonwood Slough Str. & Apprs.	-	Str. & Apprs.	300 - TOTAL 240 - Off System Bridge 60 - State	State	2021	
10X062	Clay	141	Ditch No. 10 Str. & Apprs.	-	Str. & Apprs.	200 - TOTAL 160 - NHPP 40 - State	State	2021	
100842	Clay	141	Little Cache River Ditch Str. & Apprs. (S)	-	Str. & Apprs.	1,700 - TOTAL 1,360 - NHPP 340 - State	State	2019	
050315	Cleburne	16	West of River Bluff Rd. - East (Passing Lane) (S)	1.26	Passing Lane	1,900 - TOTAL 1,520 - STBGP 380 - State	State	2021	
One westbound passing lane.									
050341	Cleburne	25	Mill & Piney Creek Strs. & Apprs. (S)	-	Strs. & Apprs.	2,800 - TOTAL 2,240 - NHPP 560 - State	State	2019	
05X004	Cleburne	25	Hwy. 25 Str. & Apprs.	-	Str. & Apprs.	500 - TOTAL 400 - NHPP 100 - State	State	2021	

DRAFT 2019-2022 STIP

JOB	COUNTY	ROUTE	TERMINI	LENGTH	TYPE WORK	ESTIMATED COST Funding Breakdown (in thousands)	AGENCY CARRYING OUT THE PROJECT	FFY	MPO
012227	Cleburne & Faulkner	25	Guy - Heber Springs (Safety Impvts.) (Sel. Secs.) (S)	8.39	Safety Improvements	1,600 - TOTAL 1,440 - HSIP 160 - State	State	2020	CARTS
Partially in CARTS area.									
07X080	Cleveland	8	Moro Creek Relief Str. & Apprs.	-	Str. & Apprs.	1,500 - TOTAL 1,200 - NHPP 300 - State	State	2021	
070416	Cleveland	133	Big Creek Relief Strs. & Apprs. (S)	-	Strs. & Apprs.	3,400 - TOTAL 2,720 - NHPP 680 - State	State	2020	
070415	Cleveland	212	Bayou Derriseaux Strs. & Apprs. (S)	-	Strs. & Apprs.	4,000 - TOTAL 3,200 - NHPP 800 - State	State	2021	
070458	Columbia	82	UPRR Grade Separation (East of Lafayette Co. Line) (S)	-	Str. & Apprs.	8,000 - TOTAL 6,400 - NHPP 1,600 - State	State	2020	
CA0705	Columbia	82	Co. Rd. 27 - Hwy. 79 (Widening) (S)	5.49	Major Widening	25,500 - TOTAL 25,500 - CAP	State	2019	
Part of the voter approved ½¢ sales tax program.									
070471	Columbia	82	Cornie Bayou & Harper Creek Strs. & Apprs. (S)	-	Strs. & Apprs.	1,600 - TOTAL 1,280 - NHPP 320 - State	State	2020	
070378	Columbia	98	Spring Branch Str. & Apprs. (S)	-	Str. & Apprs.	700 - TOTAL 560 - NHPP 140 - State	State	2019	
07X084	Columbia	98	Ditch at L.M. 7.34 Str. & Apprs.	-	Str. & Apprs.	200 - TOTAL 160 - NHPP 40 - State	State	2022	
07X085	Columbia	98	Cornie Creek Str. & Apprs.	-	Str. & Apprs.	200 - TOTAL 160 - NHPP 40 - State	State	2022	
BB0807	Conway	I-40	Plumerville - East (P.E.)	5.90	Project Development	500 - TOTAL 450 - NHFP 50 - State	State	2021	

DRAFT 2019-2022 STIP

JOB	COUNTY	ROUTE	TERMINI	LENGTH	TYPE WORK	ESTIMATED COST Funding Breakdown (in thousands)	AGENCY CARRYING OUT THE PROJECT	FFY	MPO
BB0808	Conway & Faulkner	I-40	Hwy. 65 - West (P.E.)	6.10	Project Development	300 - TOTAL 270 - NHFP 30 - State	State	2021	CARTS
100959	Craighead	I-555	Hwy. 63B - Hwy. 18 (S)	4.72	Rehabilitation	30,000 - TOTAL 27,000 - NHPP 3,000 - State	State	2019	JATS
100837	Craighead	I-555 & 49	I-555/Hwy. 49 Intchng. Impvts. (Red Wolf Blvd.) (Jonesboro) (S)	0.29	Interchange Improvements	7,000 - TOTAL 4,480 - NHPP 1,120 - State 1,400 - Local	State	2020	JATS
Partnering Project. City to provide match for construction of project up to \$1.4 million.									
10X164	Craighead	1	Fox Meadow Ln. - I-555 (Jonesboro)	1.24	Major Widening	6,900 - TOTAL 5,520 - NHPP 1,380 - State	State	2022	JATS
100881	Craighead	1B	Parker Rd. - South (Hwy. 1B) (Jonesboro) (S)	0.64	Major Widening	2,400 - TOTAL 1,600 - STBGP 400 - State 400 - Local	State	2019	JATS
Partnering project. City to pay for match of federal funds, up to \$400,000.									
100835	Craighead	18	Hwy. 18/Caraway Rd. Inters. Impvts. (Jonesboro) (S)	-	Intersection Improvements	3,500 - TOTAL 2,800 - STBGP 700 - State	State	2019	JATS
100657	Craighead	18S & New	I-555 - Hwy. 49 (Commerce Dr. Extension) (Jonesboro) (S)	4.34	New Location	32,200 - TOTAL 25,760 - STBGP 6,440 - State	State	2021	JATS
Partnering project. City of Jonesboro to assume ownership of Highway 141 and Highway 226 upon completion of project.									
100882	Craighead	49	Hwy. 49/Hwy. 91 Inters. Impvts. (Jonesboro)	-	Intersection Improvements	6,000 - TOTAL 6,000 - AC	State	2022	JATS
Evaluate after Commerce Drive extension is complete.									
100879	Craighead	49	Hwy. 49/Parker Rd. Inters. Impvts. (Jonesboro) (S)	-	Intersection Improvements	2,000 - TOTAL 1,600 - NHPP 200 - State 200 - Local	State	2020	JATS
Partnering project. City of Jonesboro's consultant will design project and those costs will count towards the partnering commitment.									

DRAFT 2019-2022 STIP

JOB	COUNTY	ROUTE	TERMINI	LENGTH	TYPE WORK	ESTIMATED COST Funding Breakdown (in thousands)	AGENCY CARRYING OUT THE PROJECT	FFY	MPO
10X010	Craighead	91	Cache River Str. & Apprs. (So. of Egypt)	-	Str. & Apprs.	1,600 - TOTAL 1,280 - NHPP 320 - State	State	2021	
10X086	Craighead	135	Ditch No. 4 Str. & Apprs. (Caraway)	-	Str. & Apprs.	300 - TOTAL 240 - NHPP 60 - State	State	2021	
10X082	Craighead	135	Ditch No. 4 Branch Str. & Apprs. (Caraway)	-	Str. & Apprs.	300 - TOTAL 240 - NHPP 60 - State	State	2021	
10X059	Craighead	139	Asher Ditch Str. & Apprs. (Caraway)	-	Str. & Apprs.	300 - TOTAL 240 - NHPP 60 - State	State	2021	
100950	Craighead	158 & 163	Hwy. 158/Hwy. 163 Inters. Safety Impvts. (S) Construction of a rural roundabout.	-	Intersection Improvements	1,400 - TOTAL 1,260 - HSIP 140 - State	State	2019	JATS
100833	Craighead	163	Ditch at L.M. 0.25 Str. & Apprs. (S)	-	Str. & Apprs.	800 - TOTAL 640 - NHPP 160 - State	State	2019	JATS
100869	Craighead	230	Lawrence Co. Line - Bono Strs. & Apprs.	-	Strs. & Apprs.	4,600 - TOTAL 3,680 - NHPP 920 - State	State	2020	JATS
10X049	Craighead	230	Big Bay Ditch No. 1 Str. & Apprs.	-	Str. & Apprs.	400 - TOTAL 320 - NHPP 80 - State	State	2021	
10X061	Craighead	230	Big Bay Ditch No. 3 Str. & Apprs.	-	Str. & Apprs.	300 - TOTAL 240 - NHPP 60 - State	State	2021	
100942	Craighead	351	Hwy. 351 RR Overpass (Airport Rd.) (Jonesboro) (S)	-	Str. & Apprs.	7,000 - TOTAL 4,480 - STBGP 1,120 - State 1,400 - Local	State	2020	JATS

Partnering project. City of Jonesboro to match federal funds for construction of the project, up to \$1.4M.

DRAFT 2019-2022 STIP

JOB	COUNTY	ROUTE	TERMINI	LENGTH	TYPE WORK	ESTIMATED COST Funding Breakdown (in thousands)	AGENCY CARRYING OUT THE PROJECT	FFY	MPO
100875	Craighead	351	Hwy. 351 North & South Inters. Impvts. (Jonesboro) (S)	-	Intersection Improvements	5,000 - TOTAL 4,000 - STBGP 1,000 - State	State	2019	JATS
10X181	Craighead	463	Ditch at L.M. 1.55 Str. & Apprs. (Jonesboro)	-	Str. & Apprs.	100 - TOTAL 80 - NHPP 20 - State	State	2021	JATS
10X169	Craighead	463	Ditch at L.M. 2.10 Str. & Apprs. (Jonesboro)	-	Str. & Apprs.	100 - TOTAL 80 - NHPP 20 - State	State	2021	JATS
040714	Crawford	I-40 & 59	I-40/Hwy. 59 Interchange Impvts. (Van Buren)	-	Interchange Improvements	10,000 - TOTAL 5,600 - NHPP 1,400 - State 3,000 - Local	State	2020	FRONTIER
Partnering Project. City willing to commit 20% of project costs up to \$3.0 million. \$700,000 included for PE in the 2016-2020 STIP.									
BB0408	Crawford	I-49	I-40 - Hwy. 282 Spur (P.E.)	10.07	Project Development	300 - TOTAL 270 - NHFP 30 - State	State	2022	FRONTIER
040622	Crawford	59	Washington Co. Line - South Strs. & Apprs. (S)	-	Strs. & Apprs.	5,000 - TOTAL 4,000 - NHPP 1,000 - State	State	2021	
040721	Crawford	64 & 64B	Hwy. 64 Strs. & Apprs. (Van Buren & Alma) (S)	-	Strs. & Apprs.	2,100 - TOTAL 1,680 - NHPP 420 - State	State	2019	FRONTIER
04X031	Crawford	64	Lumis Branch Str. & Apprs.	-	Str. & Apprs.	100 - TOTAL 80 - NHPP 20 - State	State	2021	
04X035	Crawford	64	Little Mulberry Creek Str. & Apprs.	-	Str. & Apprs.	1,900 - TOTAL 1,520 - NHPP 380 - State	State	2021	
04X028	Crawford	64	Big Mulberry River Str. & Apprs.	-	Str. & Apprs.	2,100 - TOTAL 1,680 - NHPP 420 - State	State	2021	
04X026	Crawford	220	Elmo Creek Str. & Apprs.	-	Str. & Apprs.	300 - TOTAL 240 - NHPP 60 - State	State	2021	

DRAFT 2019-2022 STIP

JOB	COUNTY	ROUTE	TERMINI	LENGTH	TYPE WORK	ESTIMATED COST Funding Breakdown (in thousands)	AGENCY CARRYING OUT THE PROJECT	FFY	MPO
040445	Crawford	282	Frog Bayou Str. & Apprs.	-	Str. & Apprs.	400 - TOTAL 320 - NHPP 80 - State	State	2022	
040748	Crawford & Sebastian	I-49	Hwy. 22 - I-40 (Arkansas River) (S)	13.56	Project Development	9,700 - TOTAL 7,310 - NHPP 450 - Earmark 1,940 - State	State	2020	FRONTIER
110651	Crittenden	I-40, I-55, & 77	I-40/I-55/Hwy. 77 Intchn. Impvts. (F)	-	Interchange Improvements	16,400 - TOTAL 13,120 - NHFP 3,280 - State	State	2021	WMATS
BB0111	Crittenden	I-55	Lake David - Mississippi Co. Line (P.E.)	4.73	Project Development	100 - TOTAL 90 - NHFP 10 - State	State	2021	
110675	Crittenden	I-555	I-55 - Poinsett Co. Line (S)	3.87	System Preservation	7,100 - TOTAL 6,390 - NHFP 710 - State	State	2019	
01X045	Crittenden	50	Ditch No. 9 Str. & Apprs.	-	Str. & Apprs.	300 - TOTAL 240 - NHPP 60 - State	State	2021	
110614	Crittenden	64	I-55 - Hwy. 77 (Marion) (S)	0.66	Major Widening	2,700 - TOTAL 2,160 - CMAQ Flex 540 - State	State	2020	WMATS
City of Marion will be responsible for the cost of enhancements.									
01X020	Crittenden	118	Chatman Branch Str. & Apprs.	-	Str. & Apprs.	300 - TOTAL 240 - NHPP 60 - State	State	2021	
110653	Crittenden	118	Hwy. 118/W. Service Rd./I-40 EB Ramps Signal & Inters. Impvts. (West Memphis) (S)	-	Intersection Improvements	500 - TOTAL 189 - HSIP 232 - CMAQ AQ 79 - State	State	2019	
01X174	Crittenden	191	Hwy. 70 - Hwy. 77 (West Memphis)	2.27	Major Widening & System Preservation	7,100 - TOTAL 880 - STBGP 4,800 - CMAQ Flex 1,420 - State	State	2021	WMATS
Project will include pavement preservation between Highway 70 and Interstate 40 and major widening between Interstate 40 and Highway 77. Potential partnering project, contingent upon the City assuming ownership of Highway 191 upon completion of this project.									

DRAFT 2019-2022 STIP

JOB	COUNTY	ROUTE	TERMINI	LENGTH	TYPE WORK	ESTIMATED COST Funding Breakdown (in thousands)	AGENCY CARRYING OUT THE PROJECT	FFY	MPO
110509	Crittenden	New	BNSF Railroad Overpass (Marion)	-	Str. & Apprs.	10,000 - TOTAL 4,305 - Earmark 5,695 - Local	Local	2019	WMATS
110622	Cross	1	Cherry Valley - Poinsett Co. Line (Passing Lane) (S)	1.20	Passing Lane	2,500 - TOTAL 2,000 - NHPP 500 - State	State	2019	
One northbound passing lane.									
01X157	Cross	42	Hwy. 42 Str. & Apprs.	-	Str. & Apprs.	500 - TOTAL 400 - NHPP 100 - State	State	2022	
110644	Cross	75	Drainage Ditch Str. & Apprs. (S)	-	Str. & Apprs.	800 - TOTAL 640 - NHPP 160 - State	State	2019	
01X166	Cross	163	Sugar Creek Str. & Apprs.	-	Str. & Apprs.	500 - TOTAL 400 - NHPP 100 - State	State	2022	
110645	Cross	306	Hwy. 306 Strs. & Apprs. (S)	-	Strs. & Apprs.	2,500 - TOTAL 2,000 - NHPP 500 - State	State	2019	
110574	Cross	350	Hwy. 350 Strs. & Apprs. (S)	-	Strs. & Apprs.	6,300 - TOTAL 5,040 - NHPP 1,260 - State	State	2020	
110648	Cross	364	Hwy. 364 Str. & Apprs. (S)	-	Str. & Apprs.	700 - TOTAL 560 - NHPP 140 - State	State	2019	
070375	Dallas	8	Alsobrook Slough Str. & Apprs. (S)	-	Str. & Apprs.	2,000 - TOTAL 1,600 - NHPP 400 - State	State	2021	
07X076	Dallas	9	Creeks at L.M. 0.10 & 1.10 Strs. & Apprs.	-	Strs. & Apprs.	300 - TOTAL 240 - NHPP 60 - State	State	2021	
020656	Desha	65	Hwy. 65 Access Change (Pickens) (S)	0.13	System Preservation	300 - TOTAL 240 - NHPP 60 - State	State	2019	

Contingent upon a consensus by the community of Pickens for the change.

DRAFT 2019-2022 STIP

JOB	COUNTY	ROUTE	TERMINI	LENGTH	TYPE WORK	ESTIMATED COST Funding Breakdown (in thousands)	AGENCY CARRYING OUT THE PROJECT	FFY	MPO
02X028	Desha	278	Bayou Bartholomew Str. & Apprs.	-	Str. & Apprs.	2,000 - TOTAL 1,600 - NHPP 400 - State	State	2022	
020590	Desha	278	UPRR Str. & Apprs. (McGehee)	-	Str. & Apprs.	6,200 - TOTAL 4,960 - NHPP 1,240 - State	State	2019	
020678	Desha & Drew	I-69	Hwy. 278 - Hwy. 65 (S)	16.97	New Location	69,000 - TOTAL 9,600 - NHPP 45,600 - Earmark 13,800 - State	State	2022	
Construct two lanes. Purchase right of way for future four-lane facility.									
020470	Drew	I-69 & 530	Hwy. 278 West - Hwy. 425 (Monticello Bypass)	13.42	Project Development	4,500 - TOTAL 3,600 - Earmark 900 - State	State	2019	
Purchase right of way for future four-lane facility.									
020587	Drew	138	Ables Creek Str. & Apprs. (S)	-	Str. & Apprs.	2,000 - TOTAL 1,600 - NHPP 400 - State	State	2019	
020589	Drew	277	Bayou Bartholomew Str. & Apprs. (S)	-	Str. & Apprs.	3,000 - TOTAL 2,400 - NHPP 600 - State	State	2019	
020475	Drew	New	Hwy. 83 Spur - Hwy. 278 Connector (Monticello)	2.03	New Location	8,100 - TOTAL 2,560 - STBGP 640 - State 4,900 - Local	State	2021	
Partnering project. ARDOT to fund project development and provide \$3.2 million towards construction. Monticello to provide balance of construction funds.									
080508	Faulkner	I-40 & 65	I-40/Hwy. 65 Intchn. Impvts. (Conway) (S)	-	Interchange Improvements	3,500 - TOTAL 2,800 - NHPP 700 - State	State	2020	CARTS
080496	Faulkner	I-40	Siebenmorgen Rd.-Mill St. Noise Barrier Wall (I-40) (Conway) (S)	0.32	Noise Abatement	1,700 - TOTAL 1,360 - NHPP 340 - State	State	2019	CARTS
080364	Faulkner	65B	Hwy. 64 - Bruce St. (Conway) (P.E.)	0.76	Project Development	400 - TOTAL 320 - NHPP 80 - Local	State	2022	CARTS

Contingent upon a Partnering Agreement. City may contribute up to \$7.0M toward project costs for Jobs 08X071 & 080364.

DRAFT 2019-2022 STIP

JOB	COUNTY	ROUTE	TERMINI	LENGTH	TYPE WORK	ESTIMATED COST Funding Breakdown (in thousands)	AGENCY CARRYING OUT THE PROJECT	FFY	MPO
08X071	Faulkner	65B	Hwy. 60 - I-40 Inters. Impvts. (Conway) (P.E.)	-	Project Development	500 - TOTAL 300 - CMAQ Flex 200 - Local	State	2021	CARTS
Contingent upon a Partnering Agreement. City may contribute up to \$7.0M toward project costs for Jobs 08X071 & 080364.									
080457	Faulkner	89	UPRR Overpass & Realign. (Mayflower) (S)	1.29	RR Grade Separation	27,055 - TOTAL 5,804 - STBGP 9,460 - STBGP >200K 6,380 - CMAQ Flex 3,046 - State 2,365 - Local	State	2020	CARTS
Partnering project. Total reflects overall project costs. Construction cost is \$19.7 million.									
08X105	Faulkner	89	Beaverdam Creek Str. & Apprs.	-	Str. & Apprs.	200 - TOTAL 160 - NHPP 40 - State	State	2021	CARTS
080505	Faulkner	225	Greenbrier Creek Str. & Apprs. (S)	-	Str. & Apprs.	700 - TOTAL 560 - NHPP 140 - State	State	2019	CARTS
012290	Faulkner & White	36	Hwy. 64 - Hwy. 5 (Safety Impvts.) (Sel. Secs.) (S)	25.30	Safety Improvements	8,500 - TOTAL 7,650 - HSIP 850 - State	State	2020	CARTS
040621	Franklin	23	Mulberry River Str. & Apprs. (S)	-	Str. & Apprs.	7,300 - TOTAL 5,840 - NHPP 1,460 - State	State	2019	
04X029	Franklin	186	Cedar Creek Strs. & Apprs. (Altus)	-	Strs. & Apprs.	300 - TOTAL 240 - Off System Bridge 60 - State	State	2021	
050347	Fulton	9	Hwy. 9 Strs. & Apprs. (S)	-	Strs. & Apprs.	3,300 - TOTAL 2,640 - NHPP 660 - State	State	2021	
05X083	Fulton	62	Shipman Creek Str. & Apprs.	-	Str. & Apprs.	300 - TOTAL 240 - NHPP 60 - State	State	2022	
05X008	Fulton	223	Big Creek Str. & Apprs.	-	Str. & Apprs.	400 - TOTAL 320 - NHPP 80 - State	State	2021	

DRAFT 2019-2022 STIP

JOB	COUNTY	ROUTE	TERMINI	LENGTH	TYPE WORK	ESTIMATED COST Funding Breakdown (in thousands)	AGENCY CARRYING OUT THE PROJECT	FFY	MPO
050344	Fulton	289	English Creek Str. & Apprs. (S)	-	Str. & Apprs.	2,000 - TOTAL 1,600 - NHPP 400 - State	State	2019	
05X106	Fulton	395	Pine Hill Creek Str. & Apprs.	-	Str. & Apprs.	400 - TOTAL 320 - NHPP 80 - State	State	2022	
061439	Garland	5	Hwy. 7 - Deerpark Rd. (Safety Impvts.) (S)	1.40	Safety Improvements	5,400 - TOTAL 4,860 - HSIP 540 - State	State	2020	HSATS
061547	Garland	7	Hwy. 7S - Hwy. 5 (S)	4.17	Major Widening	11,800 - TOTAL 9,440 - NHPP 2,360 - State	State	2020	HSATS
061438	Garland	7	Bryant Rd. - Hwy. 298 West (Safety Impvts.) (Sel. Secs.) (S)	3.08	Safety Improvements	5,000 - TOTAL 4,500 - HSIP 500 - State	State	2019	HSATS
061501	Garland	7	Middle Fork Saline River Str. & Apprs. (S)	-	Str. & Apprs.	2,000 - TOTAL 1,600 - NHPP 400 - State	State	2019	
06X006	Garland	192	Little Glazypeau Creek Strs. & Apprs.	-	Strs. & Apprs.	400 - TOTAL 320 - NHPP 80 - State	State	2021	HSATS
CA0607	Garland	270	Fleetwood Dr. - Hwy. 227 (Widening) (S)	1.65	Major Widening	12,800 - TOTAL 12,800 - CAP	State	2019	HSATS
Part of the voter approved ½¢ sales tax program.									
R60140	Garland	New	Hwy. 70 East - Hwy. 7 North (East-West Arterial Extension)	5.16	New Location	60,000 - TOTAL 1,888 - Earmark 22,112 - STBGP 6,000 - State 30,000 - Local	State	2020	HSATS
Partnering Project. County to contribute up to \$30M toward total project costs.									
061309	Garland & Hot Spring	7	Mitzi Pkwy. - Hwy. 290 (Safety Impvts.) (Sel. Secs.) (S)	3.79	Safety Improvements	7,800 - TOTAL 7,020 - HSIP 780 - State	State	2019	HSATS

DRAFT 2019-2022 STIP

JOB	COUNTY	ROUTE	TERMINI	LENGTH	TYPE WORK	ESTIMATED COST Funding Breakdown (in thousands)	AGENCY CARRYING OUT THE PROJECT	FFY	MPO
02X098	Grant	270	Hot Spring Co. Line - Jefferson Co. Line (Passing Lanes)	4.80	Passing Lanes	7,800 - TOTAL 6,240 - NHPP 1,560 - State	State	2022	
Two sets of passing lanes, locations to be determined.									
100870	Greene	34	Hwy. 34 Strs. & Apprs. (S)	-	Strs. & Apprs.	4,800 - TOTAL 3,840 - NHPP 960 - State	State	2019	
100633	Greene	49	Marmaduke - Paragould (Phase I)	8.24	Major Widening	5,000 - TOTAL 4,000 - STBGP 1,000 - State	State	2022	
100878	Greene	49 & 34	Hwy. 49/Hwy. 34 Inters. Impvts. (Marmaduke) (S)	-	Intersection Improvements	1,000 - TOTAL 800 - STBGP 200 - State	State	2020	
100632	Greene	49	Co. Rd. 845 - Hwy. 135 (Paragould) (S)	2.07	Major Widening	18,300 - TOTAL 14,640 - STBGP 3,660 - State	State	2019	
10X054	Greene	69	Village Creek Str. & Apprs.	-	Str. & Apprs.	600 - TOTAL 480 - NHPP 120 - State	State	2021	
10X088	Greene	135	Eightmile Creek Str. & Apprs.	-	Str. & Apprs.	700 - TOTAL 560 - NHPP 140 - State	State	2021	
10X094	Greene	135	Jack's Creek Str. & Apprs.	-	Str. & Apprs.	600 - TOTAL 480 - NHPP 120 - State	State	2021	
100762	Greene	141	Hwy. 358 - Hwy. 412 Strs. & Apprs. (S)	-	Strs. & Apprs.	2,400 - TOTAL 1,920 - NHPP 480 - State	State	2021	
10X067	Greene	141	Hwy. 141 Str. & Apprs.	-	Str. & Apprs.	200 - TOTAL 160 - NHPP 40 - State	State	2021	
10X208	Greene	168	Ditch at L.M. 1.31 Str. & Apprs.	-	Str. & Apprs.	600 - TOTAL 480 - NHPP 120 - State	State	2022	

DRAFT 2019-2022 STIP

JOB	COUNTY	ROUTE	TERMINI	LENGTH	TYPE WORK	ESTIMATED COST Funding Breakdown (in thousands)	AGENCY CARRYING OUT THE PROJECT	FFY	MPO
100841	Greene	228	Cache River Relief Str. & Apprs. (S)	-	Str. & Apprs.	1,800 - TOTAL 1,440 - NHPP 360 - State	State	2019	
10X015	Greene	228	Buffalo Head Slough Str. & Apprs.	-	Str. & Apprs.	1,600 - TOTAL 1,280 - NHPP 320 - State	State	2022	
CA1003	Greene & Lawrence	412	Hwy. 67 - Hwy. 141 (Widening) (S)	14.34	Major Widening	43,900 - TOTAL 43,900 - CAP	State	2019	
Part of the voter approved ½¢ sales tax program.									
03X053	Hempstead	195	Carouse & Tribble Creek Strs. & Apprs.	-	Strs. & Apprs.	600 - TOTAL 480 - NHPP 120 - State	State	2021	
03X018	Hempstead	355	Little Bodcau Creek & Relief Strs. & Apprs.	-	Strs. & Apprs.	600 - TOTAL 480 - NHPP 120 - State	State	2021	
BB0601	Hot Spring	I-30	Social Hill Rest Area - West (P.E.)	10.80	Project Development	400 - TOTAL 360 - NHFP 40 - State	State	2022	
061344	Hot Spring	67	UPRR Str. & Apprs.	-	Str. & Apprs.	1,000 - TOTAL 800 - NHPP 200 - State	State	2021	
061460	Hot Spring	84	Hwy. 84 Strs. & Apprs. (Oak Grove) (S)	-	Strs. & Apprs.	1,600 - TOTAL 1,280 - NHPP 320 - State	State	2020	
061456	Hot Spring	171	Dee Bayou Str. & Apprs. (S)	-	Str. & Apprs.	700 - TOTAL 560 - NHPP 140 - State	State	2020	
06X019	Hot Spring	270	I-30 Strs. & Apprs. (Hwy. 270B) (Malvern)	-	Strs. & Apprs.	5,800 - TOTAL 4,640 - NHPP 1,160 - State	State	2022	
030456	Howard	278	Cossatot River & Baker Creek Strs. & Apprs. (S)	-	Strs. & Apprs.	9,100 - TOTAL 7,280 - STBGP 1,820 - State	State	2021	

DRAFT 2019-2022 STIP

JOB	COUNTY	ROUTE	TERMINI	LENGTH	TYPE WORK	ESTIMATED COST Funding Breakdown (in thousands)	AGENCY CARRYING OUT THE PROJECT	FFY	MPO
030501	Howard, Pike, & Sevier	70 & 278	Saline & Caddo Rivers Strs. & Apprs. (S)	-	Strs. & Apprs.	13,000 - TOTAL 10,400 - NHPP 2,600 - State	State	2020	
050313	Independence	25	Hwy. 230 - Hwy. 167 (Safety Impvts.) (S)	6.51	Safety Improvements	2,500 - TOTAL 2,250 - HSIP 250 - State	State	2020	
05X002	Independence	69	Hwy. 394 - Hwy. 233 (Moorefield)	1.40	Major Widening	5,000 - TOTAL 4,000 - STBGP 1,000 - State	State	2022	
050343	Independence	106	Dry Run Creek Str. & Apprs. (S)	-	Str. & Apprs.	700 - TOTAL 560 - NHPP 140 - State	State	2020	
05X094	Independence	230	Double Creek Str. & Apprs.	-	Str. & Apprs.	300 - TOTAL 240 - NHPP 60 - State	State	2022	
05X071	Izard	56	Calico Creek Str. & Apprs.	-	Str. & Apprs.	200 - TOTAL 160 - NHPP 40 - State	State	2022	
05X028	Izard	56	Piney Creek Str. & Apprs.	-	Str. & Apprs.	1,800 - TOTAL 1,440 - NHPP 360 - State	State	2022	
050321	Izard	56	Strawberry River Str. & Apprs. (S)	-	Str. & Apprs.	3,400 - TOTAL 2,720 - NHPP 680 - State	State	2019	
050323	Izard	69B	Ditch at L.M. 1.43 Str. & Apprs. (S)	-	Str. & Apprs.	700 - TOTAL 560 - NHPP 140 - State	State	2019	
050325	Izard	223	Little Brushy Creek Str. & Apprs. (S)	-	Str. & Apprs.	700 - TOTAL 560 - NHPP 140 - State	State	2019	
05X105	Jackson	37	Cache River Relief Str. & Apprs.	-	Str. & Apprs.	1,700 - TOTAL 1,360 - NHPP 340 - State	State	2021	

DRAFT 2019-2022 STIP

JOB	COUNTY	ROUTE	TERMINI	LENGTH	TYPE WORK	ESTIMATED COST Funding Breakdown (in thousands)	AGENCY CARRYING OUT THE PROJECT	FFY	MPO
050377	Jackson	67	White Co. Line - Hwy. 17 (S)	15.66	System Preservation	4,000 - TOTAL 3,200 - NHPP 800 - State	State	2021	
05X095	Jackson	224	Cotton Creek Str. & Apprs.	-	Str. & Apprs.	100 - TOTAL 80 - NHPP 20 - State	State	2022	
05X009	Jackson	980	Hwy. 980 Str. & Apprs.	-	Str. & Apprs.	300 - TOTAL 240 - NHPP 60 - State	State	2021	
020661	Jefferson	I-530	I-530 Access Impvts. (Pine Bluff) P.E.	-	Project Development	5,000 - TOTAL 4,000 - NHFP 1,000 - State	State	2019	PBATS
Additional funds to be determined through partnering to provide access improvements for potential economic development.									
020584	Jefferson	54	Sandy Bayou Str. & Apprs. (S)	-	Str. & Apprs.	800 - TOTAL 640 - NHPP 160 - State	State	2019	PBATS
02X013	Jefferson	65	I-530 - Hwy. 425 (Resurface & Shoulder)	2.50	Minor Widening	3,700 - TOTAL 2,960 - NHPP 740 - State	State	2022	PBATS
020615	Jefferson	79	Pine Bluff - South (S)	2.38	Major Widening	5,500 - TOTAL 4,400 - STBGP 1,100 - State	State	2021	PBATS
020628	Jefferson	190	I-530 - Hwy. 79B (Franklin St. & 6th Ave.) (S)	2.09	Reconstruction	3,500 - TOTAL 2,800 - STBGP 700 - State	State	2021	PBATS
Partnering project. City of Pine Bluff to assume ownership of Highway 190 through town upon completion of Jobs 020628 and 020588.									
020588	Jefferson	190	11th Ave. - Harding Ave. (Hwy. 190) (Pine Bluff) (S)	0.39	Reconstruction	1,700 - TOTAL 1,360 - STBGP 340 - State	State	2020	PBATS
Partnering project. City of Pine Bluff to assume ownership of Highway 190 through town upon completion of Jobs 020628 and 020588.									
020626	Jefferson	270 & 365S	Hwy. 104 - Hwy. 365 (S)	4.59	Major Widening	15,000 - TOTAL 12,000 - NHPP 3,000 - State	State	2020	PBATS
BB0801	Johnson	I-40	Hwy. 164 - Hwy. 352 (P.E.)	6.93	Project Development	500 - TOTAL 450 - NHFP 50 - State	State	2021	

DRAFT 2019-2022 STIP

JOB	COUNTY	ROUTE	TERMINI	LENGTH	TYPE WORK	ESTIMATED COST Funding Breakdown (in thousands)	AGENCY CARRYING OUT THE PROJECT	FFY	MPO
BB0802	Johnson	I-40	East City Limits Clarksville - Hwy. 64	3.80	System Preservation	500 - TOTAL 450 - NHFP 50 - State	State	2022	
080499	Johnson	123	Big Piney & Gee Creeks Strs. & Apprs. (S)	-	Strs. & Apprs.	4,700 - TOTAL 3,760 - NHPP 940 - State	State	2020	
08X121	Johnson	215	Wolfe Pen Creek Str. & Apprs.	-	Str. & Apprs.	300 - TOTAL 240 - NHPP 60 - State	State	2021	
03X017	Lafayette	53	Hwy. 53 Strs. & Apprs.	-	Strs. & Apprs.	1,100 - TOTAL 880 - NHPP 220 - State	State	2022	
03X011	Lafayette	53	Walker Creek Str. & Apprs.	-	Str. & Apprs.	200 - TOTAL 160 - NHPP 40 - State	State	2021	
030498	Lafayette	82	Bodcau Creek Str. & Apprs. (S)	-	Str. & Apprs.	2,000 - TOTAL 1,600 - NHPP 400 - State	State	2020	
030343	Lafayette	82	Hwy. 82 Improvements (Stamps) (S)	1.94	Major Widening	6,000 - TOTAL 4,800 - NHPP 1,200 - State	State	2021	
030455	Lafayette	160	Dooley Creek Str. & Apprs. (S)	-	Str. & Apprs.	900 - TOTAL 720 - NHPP 180 - State	State	2019	
100974	Lawrence	25	Independence Co. Line - Black Rock (Safety Impvts.)	24.30	Safety Improvements	12,200 - TOTAL 10,980 - HSIP 1,220 - State	State	2019	
Safety Study approved.									
10X013	Lawrence	25	Independence Co. Line - Eaton Strs. & Apprs.	-	Strs. & Apprs.	3,500 - TOTAL 2,800 - NHPP 700 - State	State	2021	
10X071	Lawrence	25	Caney Creek Relief Str. & Apprs.	-	Str. & Apprs.	300 - TOTAL 240 - NHPP 60 - State	State	2021	

DRAFT 2019-2022 STIP

JOB	COUNTY	ROUTE	TERMINI	LENGTH	TYPE WORK	ESTIMATED COST Funding Breakdown (in thousands)	AGENCY CARRYING OUT THE PROJECT	FFY	MPO
10X339	Lawrence	63	Sharp Co. Line - Black Rock (Passing Lanes)	2.40	Passing Lanes	4,000 - TOTAL 3,200 - NHPP 800 - State	State	2021	
One set of passing lanes, locations to be determined.									
10X048	Lawrence	230	Hwy. 230 Village Creek Str. & Apprs.	-	Str. & Apprs.	600 - TOTAL 480 - NHPP 120 - State	State	2021	
10X046	Lawrence	230	Lick Pond Str. & Apprs.	-	Str. & Apprs.	600 - TOTAL 480 - NHPP 120 - State	State	2021	
10X057	Lawrence	230	Podo Creek Str. & Apprs.	-	Str. & Apprs.	300 - TOTAL 240 - NHPP 60 - State	State	2021	
10X068	Lawrence	230	West Cache River Ditch Branch Str. & Apprs.	-	Str. & Apprs.	200 - TOTAL 160 - NHPP 40 - State	State	2021	
10X052	Lawrence	230	Hwy. 230 Str. & Apprs.	-	Str. & Apprs.	300 - TOTAL 240 - NHPP 60 - State	State	2021	
01X152	Lee	78	Big Creek Str. & Apprs.	-	Str. & Apprs.	600 - TOTAL 480 - NHPP 120 - State	State	2021	
01X186	Lee	78	Spring Creek Str. & Apprs.	-	Str. & Apprs.	100 - TOTAL 80 - NHPP 20 - State	State	2021	
110616	Lee	78	McNulty Lake & Hog Tusk Creek Strs. & Apprs. (S)	-	Strs. & Apprs.	4,400 - TOTAL 3,520 - STBGP 880 - State	State	2020	
110568	Lee	79	Big Piney Creek Str. & Apprs.	-	Str. & Apprs.	900 - TOTAL 720 - NHPP 180 - State	State	2022	
01X162	Lee	79	Little Piney Creek Str. & Apprs.	-	Str. & Apprs.	600 - TOTAL 480 - NHPP 120 - State	State	2022	

DRAFT 2019-2022 STIP

JOB	COUNTY	ROUTE	TERMINI	LENGTH	TYPE WORK	ESTIMATED COST Funding Breakdown (in thousands)	AGENCY CARRYING OUT THE PROJECT	FFY	MPO
01X160	Lee	79	Cat Creek Str. & Apprs.	-	Str. & Apprs.	400 - TOTAL 320 - NHPP 80 - State	State	2022	
01X164	Lee	79	L'Anguille River Str. & Apprs.	-	Str. & Apprs.	3,500 - TOTAL 2,800 - NHPP 700 - State	State	2022	
01X021	Lee	259	Big Creek Branch Str. & Apprs.	-	Str. & Apprs.	200 - TOTAL 160 - NHPP 40 - State	State	2021	
020583	Lincoln	115	Clear Creek Str. & Apprs. (S)	-	Str. & Apprs.	800 - TOTAL 640 - NHPP 160 - State	State	2019	
02X008	Lincoln	11	Long Lake Str. & Apprs.	-	Str. & Apprs.	300 - TOTAL 240 - NHPP 60 - State	State	2021	
020581	Lincoln	11	Canal at L.M. 20.98 Str. & Apprs. (S)	-	Str. & Apprs.	800 - TOTAL 640 - NHPP 160 - State	State	2019	
020614	Lincoln	54	Mills Bayou Str. & Apprs. (S)	-	Str. & Apprs.	700 - TOTAL 560 - NHPP 140 - State	State	2019	
03X004	Little River	71	Red River - Ogden	1.90	Reconstruction	3,800 - TOTAL 3,040 - NHPP 760 - State	State	2021	
Raise Road Grade									
004980	Logan	22	Caulksville - Paris Strs. & Apprs.	-	Strs. & Apprs.	3,300 - TOTAL 2,640 - NHPP 660 - State	State	2020	
04X095	Logan	309	Cove Lake Spillway Str. & Apprs.	-	Str. & Apprs.	700 - TOTAL 560 - NHPP 140 - State	State	2022	
BB0607	Lonoke	I-40	Pulaski Co. Line - Hwy. 31 (P.E.)	11.10	Project Development	500 - TOTAL 450 - NHFP 50 - State	State	2021	CARTS

DRAFT 2019-2022 STIP

JOB	COUNTY	ROUTE	TERMINI	LENGTH	TYPE WORK	ESTIMATED COST Funding Breakdown (in thousands)	AGENCY CARRYING OUT THE PROJECT	FFY	MPO
BB0608	Lonoke	I-40	Hwy. 31 - Prairie Co. Line (P.E.)	10.70	Project Development	500 - TOTAL 450 - NHFP 50 - State	State	2021	CARTS
06X060	Lonoke	13	I-40 Str. & Apprs. (L.M. 182.51)	-	Str. & Apprs.	1,400 - TOTAL 1,120 - NHPP 280 - State	State	2021	
06X013	Lonoke	15	I-40 Str. & Apprs. (L.M. 168.58)	-	Str. & Apprs.	1,600 - TOTAL 1,280 - NHPP 320 - State	State	2021	CARTS
06X061	Lonoke	31	I-40 Str. & Apprs. (L.M. 174.58)	-	Str. & Apprs.	1,200 - TOTAL 960 - NHPP 240 - State	State	2021	CARTS
06X011	Lonoke	38	Mill Creek Str. & Apprs.	-	Str. & Apprs.	300 - TOTAL 240 - NHPP 60 - State	State	2021	CARTS
061549	Lonoke	67	Hwy. 5 - White Co. Line (S)	9.62	System Preservation	48,100 - TOTAL 38,480 - NHPP 9,620 - State	State	2022	CARTS
061371	Lonoke	67	Hwy. 67/Hwy. 5 Interchange Impvts. (Cabot) (F)	-	Interchange Improvements	14,000 - TOTAL 11,200 - NHPP 2,800 - State	State	2021	CARTS
061372	Lonoke	67	Hwy. 67/Hwy. 89 Interchange Impvts. (Cabot) (F)	-	Interchange Improvements	14,000 - TOTAL 11,200 - NHPP 2,800 - State	State	2021	CARTS
061509	Lonoke	321	Hwy. 367 - Hwy. 89 (Cabot) (S)	3.24	Major Widening	15,900 - TOTAL 12,720 - CMAQ Flex 3,180 - State	State	2019	CARTS
Partnering project. Accelerated project schedule by one year, City to assume ownership of Highway 367 upon completion of this project.									
11X016	Lonoke & White	67	Cypress Creek Strs. & Apprs.	-	Strs. & Apprs.	3,000 - TOTAL 2,400 - NHPP 600 - State	State	2022	CARTS

DRAFT 2019-2022 STIP

JOB	COUNTY	ROUTE	TERMINI	LENGTH	TYPE WORK	ESTIMATED COST Funding Breakdown (in thousands)	AGENCY CARRYING OUT THE PROJECT	FFY	MPO
09X076	Madison	23	West Fleming Creek Branch Str. & Apprs.	-	Str. & Apprs.	200 - TOTAL 160 - NHPP 40 - State	State	2021	
09X018	Madison	23	Hawkins Hollow Creek Str. & Apprs.	-	Str. & Apprs.	600 - TOTAL 480 - NHPP 120 - State	State	2021	
09X023	Madison	23	Slow Tom Creek Str. & Apprs.	-	Str. & Apprs.	300 - TOTAL 240 - NHPP 60 - State	State	2021	
090523	Madison	23	War Eagle Creek Str. & Apprs.	-	Str. & Apprs.	6,000 - TOTAL 4,800 - NHPP 1,200 - State	State	2021	
Includes Horizontal Curve Realignment just north of this bridge.									
090430	Madison	74	Pigeon Creek Str. & Apprs. (S)	-	Str. & Apprs.	1,000 - TOTAL 800 - NHPP 200 - State	State	2019	
09X024	Madison	74	Holman Creek Str. & Apprs.	-	Str. & Apprs.	700 - TOTAL 560 - NHPP 140 - State	State	2019	
009916	Marion	14	Union Pacific RR Str. & Apprs. (Summit)	-	Str. & Apprs.	600 - TOTAL 480 - NHPP 120 - State	State	2021	
09X071	Marion	14	Campground Creek Str. & Apprs.	-	Str. & Apprs.	600 - TOTAL 480 - NHPP 120 - State	State	2021	
R90095	Marion	62	Yellville - East (Passing Lanes)	2.40	Passing Lanes	4,000 - TOTAL 3,200 - NHPP 800 - State	State	2022	
One set of passing lanes, locations to be determined.									
090422	Marion	178	Flippin - North (Safety Impvts.) (S)	2.35	Safety Improvements	700 - TOTAL 630 - HSIP 70 - State	State	2020	
09X017	Marion	268	Locust Creek Str. & Apprs.	-	Str. & Apprs.	400 - TOTAL 320 - Off System Bridge 80 - State	State	2021	

DRAFT 2019-2022 STIP

JOB	COUNTY	ROUTE	TERMINI	LENGTH	TYPE WORK	ESTIMATED COST Funding Breakdown (in thousands)	AGENCY CARRYING OUT THE PROJECT	FFY	MPO
030477	Miller	71	Hwy. 67 - I-30 (Texarkana) (S)	2.75	System Preservation	9,900 - TOTAL 7,920 - NHPP 1,980 - State	State	2020	TUTS
Potential partnering project with TxDOT.									
030497	Miller	82	Mill Creek Str. & Apprs. (S)	-	Str. & Apprs.	700 - TOTAL 560 - NHPP 140 - State	State	2020	
BB1001	Mississippi	I-55	Crittenden Co. Line - Bassett (P.E.)	7.30	Project Development	200 - TOTAL 180 - NHFP 20 - State	State	2021	
BB1002	Mississippi	I-55	Bassett - Hwy. 181 (P.E.)	9.40	Project Development	500 - TOTAL 450 - NHFP 50 - State	State	2021	
BB1004	Mississippi	I-55	Hwy. 158 - Hwy. 148 (P.E.)	5.60	Project Development	400 - TOTAL 360 - NHFP 40 - State	State	2022	
BB1005	Mississippi	I-55	Hwy. 148 - So. of Hwy. 61 (P.E.)	4.40	Project Development	500 - TOTAL 450 - NHFP 50 - State	State	2022	
100871	Mississippi	14	Hwy. 14 Str. & Apprs. (S)	-	Str. & Apprs.	2,300 - TOTAL 1,840 - NHPP 460 - State	State	2019	
10X079	Mississippi	61	Ditch No. 30 Str. & Apprs.	-	Str. & Apprs.	500 - TOTAL 400 - NHPP 100 - State	State	2021	
10X066	Mississippi	77	Ditch No. 53 Str. & Apprs.	-	Str. & Apprs.	300 - TOTAL 240 - NHPP 60 - State	State	2021	
10X056	Mississippi	120	Ditch No. 35 Str. & Apprs.	-	Str. & Apprs.	400 - TOTAL 320 - NHPP 80 - State	State	2021	
10X014	Mississippi	140	Hwy. 140 Strs. & Apprs.	-	Strs. & Apprs.	3,200 - TOTAL 2,560 - NHPP 640 - State	State	2022	

DRAFT 2019-2022 STIP

JOB	COUNTY	ROUTE	TERMINI	LENGTH	TYPE WORK	ESTIMATED COST Funding Breakdown (in thousands)	AGENCY CARRYING OUT THE PROJECT	FFY	MPO
10X211	Mississippi	140	Hwy. 140 Median Ditch Str. & Apprs.	-	Str. & Apprs.	300 - TOTAL 240 - NHPP 60 - State	State	2021	
100098	Mississippi	148	National Ditch Bridge & Apprs.	-	Str. & Apprs.	900 - TOTAL 720 - NHPP 180 - State	State	2021	
10X047	Mississippi	151	Ditch No. 13 Str. & Apprs.	-	Str. & Apprs.	400 - TOTAL 320 - NHPP 80 - State	State	2021	
100763	Mississippi	158	National Ditch No. 6 Str. & Apprs. (S)	-	Str. & Apprs.	2,500 - TOTAL 2,000 - NHPP 500 - State	State	2020	
10X053	Mississippi	158	Nix Creek Str. & Apprs.	-	Str. & Apprs.	300 - TOTAL 240 - NHPP 60 - State	State	2021	
100839	Mississippi	181	Ditch No. 43 Str. & Apprs. (S)	-	Str. & Apprs.	700 - TOTAL 560 - NHPP 140 - State	State	2019	
10X307	Mississippi	198	Hwy. 61 - Co. Rd. 623	2.02	Reconstruction	4,000 - TOTAL 3,200 - STBGP 800 - State/Local	State	2022	
10X075	Mississippi	308	Little Cypress Ditch Str. & Apprs.	-	Str. & Apprs.	400 - TOTAL 320 - NHPP 80 - State	State	2021	
100834	Mississippi	312	Ditch at L.M. 0.82 Str. & Apprs. (S)	-	Str. & Apprs.	900 - TOTAL 720 - NHPP 180 - State	State	2020	
01X158	Monroe	17	Dials Creek Str. & Apprs.	-	Str. & Apprs.	600 - TOTAL 480 - NHPP 120 - State	State	2022	
01X150	Monroe	17	Hwy. 17 Str. & Apprs.	-	Str. & Apprs.	200 - TOTAL 160 - NHPP 40 - State	State	2021	
110124	Monroe	39	Hwy. 39 Strs. & Apprs. (N. of Blackton)	-	Strs. & Apprs.	500 - TOTAL 400 - NHPP 100 - State	State	2021	

DRAFT 2019-2022 STIP

JOB	COUNTY	ROUTE	TERMINI	LENGTH	TYPE WORK	ESTIMATED COST Funding Breakdown (in thousands)	AGENCY CARRYING OUT THE PROJECT	FFY	MPO
110672	Monroe	49 & 79	Hwy. 49/Hwy. 79 Inters. Safety Impvts. (S)	-	Intersection Improvements	1,800 - TOTAL 1,620 - HSIP 180 - State	State	2020	
Construction of a rural roundabout.									
110664	Monroe	70	Prairie Co. Line - Hwy. 17 (S)	7.73	Reconstruction	22,000 - TOTAL 17,600 - STBGP 4,400 - State	State	2022	
01X047	Monroe	238	Little Piney Creek Str. & Apprs.	-	Str. & Apprs.	200 - TOTAL 160 - NHPP 40 - State	State	2021	
110646	Monroe	241	Cypress Creek & Canal Strs. & Apprs. (S)	-	Strs. & Apprs.	1,600 - TOTAL 1,280 - NHPP 320 - State	State	2019	
BB0103	Monroe & St. Francis	I-40	Brinkley - Goodwin (P.E.)	12.03	Project Development	500 - TOTAL 450 - NHFP 50 - State	State	2022	
080503	Montgomery	8	Collier & Smith Creeks Strs. & Apprs. (S)	-	Strs. & Apprs.	4,100 - TOTAL 3,280 - NHPP 820 - State	State	2020	
080504	Montgomery	27	Deer Creek Str. & Apprs. (S)	-	Str. & Apprs.	2,500 - TOTAL 2,000 - NHPP 500 - State	State	2021	
030458	Nevada	19	Little Missouri River & Relief Strs. & Apprs. (S)	-	Strs. & Apprs.	5,400 - TOTAL 4,320 - NHPP 1,080 - State	State	2019	
03X056	Nevada	387	Mill Creek Str. & Apprs.	-	Str. & Apprs.	300 - TOTAL 240 - NHPP 60 - State	State	2022	
009784	Newton	7	Buffalo River Str. & Apprs. (Pruitt) (S)	-	Str. & Apprs.	9,600 - TOTAL 7,680 - NHPP 1,920 - State	State	2019	
07X005	Ouachita	7	Freeo Creek & Relief Strs. & Apprs.	-	Strs. & Apprs.	2,300 - TOTAL 1,840 - NHPP 460 - State	State	2021	

DRAFT 2019-2022 STIP

JOB	COUNTY	ROUTE	TERMINI	LENGTH	TYPE WORK	ESTIMATED COST Funding Breakdown (in thousands)	AGENCY CARRYING OUT THE PROJECT	FFY	MPO
070417	Ouachita	274	Two Bayou Creek Str. & Apprs. (S)	-	Str. & Apprs.	1,500 - TOTAL 1,200 - NHPP 300 - State	State	2019	
080501	Perry	7	Dry Run Creek Str. & Apprs. (S)	-	Str. & Apprs.	900 - TOTAL 720 - NHPP 180 - State	State	2020	
08X050	Perry	9	Harris Creek Str. & Apprs.	-	Str. & Apprs.	400 - TOTAL 320 - NHPP 80 - State	State	2022	
080507	Perry	155	Ditch at L.M. 4.30 Str. & Apprs. (S)	-	Str. & Apprs.	700 - TOTAL 560 - NHPP 140 - State	State	2019	
08X048	Perry	314	Fourche LaFave River Relief Str. & Apprs.	-	Str. & Apprs.	200 - TOTAL 160 - NHPP 40 - State	State	2021	
01X017	Phillips	20	Hwy. 20 Strs. & Apprs.	-	Strs. & Apprs.	3,000 - TOTAL 2,400 - NHPP 600 - State	State	2021	
110619	Phillips	39	Little Cypress Creek Str. & Apprs. (S)	-	Str. & Apprs.	1,000 - TOTAL 800 - NHPP 200 - State	State	2019	
01X167	Phillips	49	Arkansas Midland RR Str. & Apprs.	-	Str. & Apprs.	2,800 - TOTAL 2,240 - NHPP 560 - State	State	2022	
110642	Phillips	85	Beaver Bayou Str. & Apprs. (S)	-	Str. & Apprs.	1,000 - TOTAL 800 - NHPP 200 - State	State	2019	
01X044	Phillips	185	Hwy. 185 Ditch Str. & Apprs.	-	Str. & Apprs.	200 - TOTAL 160 - NHPP 40 - State	State	2021	
110643	Phillips	316	Coffee Creek & Drainage Ditch Strs. & Apprs. (S)	-	Strs. & Apprs.	1,500 - TOTAL 1,200 - NHPP 300 - State	State	2019	
01X151	Phillips	316	Hwy. 316 Strs. & Apprs.	-	Strs. & Apprs.	1,200 - TOTAL 960 - NHPP 240 - State	State	2022	

DRAFT 2019-2022 STIP

JOB	COUNTY	ROUTE	TERMINI	LENGTH	TYPE WORK	ESTIMATED COST Funding Breakdown (in thousands)	AGENCY CARRYING OUT THE PROJECT	FFY	MPO
01X042	Phillips	318	Beaver Bayou Ditch Str. & Apprs.	-	Str. & Apprs.	500 - TOTAL 400 - NHPP 100 - State	State	2021	
01X022	Phillips	318	Hwy. 318 Str. & Apprs.	-	Str. & Apprs.	300 - TOTAL 240 - NHPP 60 - State	State	2021	
030483	Pike	8	Hwy. 70 - Clark Co. Line (Sel. Secs.) (S)	6.14	System Preservation	1,000 - TOTAL 760 - STBGP 190 - State 50 - Local	State	2019	
Partnering project. Centerpoint Public Schools contributed \$50,000 toward project costs to construct a left turn lane for the Centerpoint Elementary School.									
03X016	Pike	70	Little Missouri River Str. & Apprs.	-	Str. & Apprs.	1,500 - TOTAL 1,200 - NHPP 300 - State	State	2022	
100954	Poinsett	I-555	Crittenden Co. Line - Hwy. 149 (S)	9.82	System Preservation	7,200 - TOTAL 6,480 - NHFP 720 - State	State	2019	
10X188	Poinsett	14	Hwy. 14 Ditch Str. & Apprs.	-	Str. & Apprs.	200 - TOTAL 160 - NHPP 40 - State	State	2021	
100615	Poinsett	69	I-555 - Hwy. 463 (Trumann) (S)	1.68	Major Widening	9,000 - TOTAL 7,200 - STBGP 1,800 - State	State	2020	
Three-lane curb and gutter.									
10X276	Poinsett	118	Tyronza River & Side Drain Strs. & Apprs.	-	Strs. & Apprs.	2,400 - TOTAL 1,920 - NHPP 480 - State	State	2022	
10X092	Poinsett	135	Right Chute Little River Str. & Apprs.	-	Str. & Apprs.	4,400 - TOTAL 3,520 - NHPP 880 - State	State	2022	
100840	Poinsett	308	Ditch Nos. 1 & 47 Strs. & Apprs. (S)	-	Strs. & Apprs.	3,400 - TOTAL 2,720 - NHPP 680 - State	State	2020	
10X009	Poinsett	373	Ditch No. 23 Str. & Apprs.	-	Str. & Apprs.	600 - TOTAL 480 - NHPP 120 - State	State	2021	

DRAFT 2019-2022 STIP

JOB	COUNTY	ROUTE	TERMINI	LENGTH	TYPE WORK	ESTIMATED COST Funding Breakdown (in thousands)	AGENCY CARRYING OUT THE PROJECT	FFY	MPO
04X096	Polk	88	Gap Creek Str. & Apprs.	-	Str. & Apprs.	700 - TOTAL 560 - NHPP 140 - State	State	2022	
04X086	Polk	88	Turbin Creek Str. & Apprs.	-	Str. & Apprs.	400 - TOTAL 320 - NHPP 80 - State	State	2022	
04X174	Polk & Scott	71	Mena North & South (Passing Lanes)	2.40	Passing Lanes	4,500 - TOTAL 3,600 - STBGP 900 - State	State	2021	
One set of passing lanes, locations to be determined.									
08X143	Pope	7	Hwy. 7/O St. Intersection Drainage Impvts. (Russellville)	0.25	Drainage Improvements	2,600 - TOTAL 2,080 - NHPP 520 - State	State	2021	
Partnering project. City of Russellville to design, fund utility relocation and assume ownership of a portion of Highway 326. Arkansas Tech University to provide construction easement.									
080506	Pope	7	Crooked Branch Str. & Apprs. (S)	-	Str. & Apprs.	1,500 - TOTAL 1,200 - NHPP 300 - State	State	2019	
08X108	Pope	27	McCoy Creek Str. & Apprs.	-	Str. & Apprs.	400 - TOTAL 320 - NHPP 80 - State	State	2022	
08X113	Pope	27	Little Creek Str. & Apprs.	-	Str. & Apprs.	700 - TOTAL 560 - NHPP 140 - State	State	2022	
080529	Pope	105	Hector, Isabell, & Alewine Creeks Strs. & Apprs. (S)	-	Strs. & Apprs.	2,200 - TOTAL 1,760 - NHPP 440 - State	State	2020	
08X120	Pope	124	Poll Creek Str. & Apprs.	-	Str. & Apprs.	400 - TOTAL 320 - NHPP 80 - State	State	2021	
080500	Pope	331	Creek at L.M. 0.15 Str. & Apprs. (S)	-	Str. & Apprs.	400 - TOTAL 320 - NHPP 80 - State	State	2019	
08X049	Pope	333	Lake Dardanelle Str. & Apprs.	-	Str. & Apprs.	200 - TOTAL 160 - NHPP 40 - State	State	2021	

DRAFT 2019-2022 STIP

JOB	COUNTY	ROUTE	TERMINI	LENGTH	TYPE WORK	ESTIMATED COST Funding Breakdown (in thousands)	AGENCY CARRYING OUT THE PROJECT	FFY	MPO
08X112	Pope	333	Piney Creek Branch Str. & Apprs.	-	Str. & Apprs.	400 - TOTAL 320 - NHPP 80 - State	State	2021	
BB0609	Prairie	I-40	Lonoke Co. Line - East (P.E.)	8.80	Project Development	500 - TOTAL 450 - NHFP 50 - State	State	2021	
06X054	Prairie	33	Honey Creek Str. & Apprs.	-	Str. & Apprs.	400 - TOTAL 320 - NHPP 80 - State	State	2021	
06X012	Prairie	63	La Grue Creek Str. & Apprs.	-	Str. & Apprs.	600 - TOTAL 480 - NHPP 120 - State	State	2021	
06X014	Prairie	63	Wolf Bayou Str. & Apprs.	-	Str. & Apprs.	500 - TOTAL 400 - NHPP 100 - State	State	2021	
06X063	Prairie	86	Wattensaw Bayou Str. & Apprs.	-	Str. & Apprs.	1,600 - TOTAL 1,280 - NHPP 320 - State	State	2022	
06X008	Prairie	86	Wattensaw Bayou Relief Str. & Apprs.	-	Str. & Apprs.	600 - TOTAL 480 - NHPP 120 - State	State	2021	
BB0619	Pulaski	I-30	65th St. - South Terminal (Little Rock) (P.E.)	2.14	Project Development	500 - TOTAL 500 - AC	State	2022	CARTS
CA0602	Pulaski	I-30 & I-40	I-530 - Hwy. 67 (Widening & Reconst.) (I-30 & I-40) (F)	7.37	Capacity Improvements & Reconstruction	20,000 - TOTAL 16,000 - NHPP 4,000 - State	State	2019	CARTS
\$20 million to be obligated each FFY from 2019-2023 for AC conversion (\$100 million total). Part of the voter approved ½¢ sales tax program.									
CA0602	Pulaski	I-30 & I-40	I-530 - Hwy. 67 (Widening & Reconst.) (I-30 & I-40) (F)	7.37	Capacity Improvements & Reconstruction	20,000 - TOTAL 16,000 - NHPP 4,000 - State	State	2020	CARTS
\$20 million to be obligated each FFY from 2019-2023 for AC conversion (\$100 million total). Part of the voter approved ½¢ sales tax program.									

DRAFT 2019-2022 STIP

JOB	COUNTY	ROUTE	TERMINI	LENGTH	TYPE WORK	ESTIMATED COST Funding Breakdown (in thousands)	AGENCY CARRYING OUT THE PROJECT	FFY	MPO
CA0602	Pulaski	I-30 & I-40	I-530 - Hwy. 67 (Widening & Reconst.) (I-30 & I-40) (F)	7.37	Capacity Improvements & Reconstruction	20,000 - TOTAL 16,000 - NHPP 4,000 - State	State	2021	CARTS
\$20 million to be obligated each FFY from 2019-2023 for AC conversion (\$100 million total). Part of the voter approved ½¢ sales tax program.									
CA0602	Pulaski	I-30 & I-40	I-530 - Hwy. 67 (Widening & Reconst.) (I-30 & I-40) (F)	7.37	Capacity Improvements & Reconstruction	20,000 - TOTAL 16,000 - NHPP 4,000 - State	State	2022	CARTS
\$20 million to be obligated each FFY from 2019-2023 for AC conversion (\$100 million total). Part of the voter approved ½¢ sales tax program.									
061190	Pulaski	I-40	I-40 Interchange (Maumelle)	-	New Interchange	14,000 - TOTAL 396 - Earmark 13,604 - Local	State	2019	CARTS
BB0605	Pulaski	I-40	Hwy. 67 - Hwy. 161 (P.E.)	1.50	Project Development	500 - TOTAL 450 - NHFP 50 - State	State	2022	CARTS
BB0606	Pulaski	I-40	Hwy. 161 - Lonoke Co. Line (P.E.)	7.50	Project Development	500 - TOTAL 450 - NHFP 50 - State	State	2021	CARTS
061510	Pulaski	5 & 70	Hwy. 70/Hwy. 5/University Ave. Inters. Impvts. (S)	-	Intersection Improvements	2,300 - TOTAL 512 - NHPP 600 - STBGP >200K 1,188 - Local	State	2019	CARTS
Partnering project. Department has obligated \$88,000 of the committed \$600,000 from the 2016-2020 STIP. Additional funds to be provided by the City.									
061382	Pulaski	10	Taylor Loop Rd. - Pleasant Ridge Rd.	2.13	Major Widening & Operational Improvements	19,000 - TOTAL 15,200 - CMAQ Flex 3,800 - State	State	2022	CARTS
061331	Pulaski	10 & I-430	Pleasant Ridge Rd. - Pleasant Valley Dr. (L.R.) (F)	3.22	Major Widening	40,000 - TOTAL 34,000 - NHPP 6,000 - State	State	2019	CARTS

Includes I-430 interchange improvements. Construction Manager/General Contractor Project Delivery.

DRAFT 2019-2022 STIP

JOB	COUNTY	ROUTE	TERMINI	LENGTH	TYPE WORK	ESTIMATED COST Funding Breakdown (in thousands)	AGENCY CARRYING OUT THE PROJECT	FFY	MPO
061454	Pulaski	10	Gill St. & RR Overpass Strs. & Apprs. (S)	-	Strs. & Apprs.	7,800 - TOTAL 6,240 - NHPP 1,560 - State	State	2020	CARTS
CA0604	Pulaski	67	Main St. - Vandenberg Blvd. (Widening) (S)	2.26	Major Widening	76,500 - TOTAL 13,800 - NHPP 59,500 - CAP 3,200 - State	State	2020	CARTS
Includes construction of a noise barrier wall at Beverly Street in Jacksonville. Part of the voter approved ½¢ sales tax program.									
061166	Pulaski	176	47th St. - Remount Rd. Safety Impvts. (NLR)	1.05	Safety Improvements	900 - TOTAL 810 - HSIP 90 - State	State	2020	CARTS
061506	Pulaski	176	Shilcotts Bayou Str. & Apprs. (S)	-	Str. & Apprs.	700 - TOTAL 560 - NHPP 140 - State	State	2019	CARTS
061507	Pulaski	365	Palarm Creek Str. & Apprs. (S)	-	Str. & Apprs.	2,100 - TOTAL 1,680 - NHPP 420 - State	State	2019	CARTS
061527	Pulaski	CS	JP Wright Loop Rd. Rail Grade Separation (S)	-	RR Grade Separation	7,000 - TOTAL 5,600 - STBGP >200K 1,400 - Local	Local	2019	CARTS
06X241	Pulaski	CS	Shackleford Rd. - Gamble Rd. (Kanis Rd.)	1.40	Major Widening	5,600 - TOTAL 5,600 - Local	Local	2019	CARTS
10X069	Randolph	90	Beaver Dam Ditch Str. & Apprs.	-	Str. & Apprs.	300 - TOTAL 240 - NHPP 60 - State	State	2021	
100877	Randolph	90	Park St. - Country Club Rd. (Pocahontas) (S)	1.02	Major Widening	5,000 - TOTAL 4,000 - STBGP 1,000 - State	State	2021	
10X063	Randolph	90	Eassis Creek Str. & Apprs.	-	Str. & Apprs.	300 - TOTAL 240 - NHPP 60 - State	State	2021	
10X084	Randolph	115	Spencer Creek Str. & Apprs.	-	Str. & Apprs.	300 - TOTAL 240 - NHPP 60 - State	State	2021	

DRAFT 2019-2022 STIP

JOB	COUNTY	ROUTE	TERMINI	LENGTH	TYPE WORK	ESTIMATED COST Funding Breakdown (in thousands)	AGENCY CARRYING OUT THE PROJECT	FFY	MPO
10X001	Randolph	166	Hwy. 67 - Engelberg Strs. & Apprs.	-	Strs. & Apprs.	1,800 - TOTAL 1,440 - Off System Bridge 360 - State	State	2022	
CA0601	Saline	I-30	Hwy. 70 - Sevier St. (Widening) (F)	5.38	Major Widening	132,000 - TOTAL 42,400 - NHPP 22,400 - STBGP 51,000 - CAP 16,200 - State	State	2019	CARTS
Part of the voter approved ½¢ sales tax program. \$28.0 million of STBGP with state match to be obligated in FFY 2018.									
061442	Saline	5	Garland Co. Line - Benton (Safety Impvts.) (S)	18.01	Safety Improvements	4,500 - TOTAL 4,050 - HSIP 450 - State	State	2020	CARTS
061508	Saline	5	I-30 - Alcoa Rd. (Benton) (S)	1.24	Major Widening	7,700 - TOTAL 6,160 - CMAQ Flex 1,540 - State	State	2020	CARTS
061262	Saline	5	Bryant - Pulaski Co. Line (Widening) (P.E.)	3.60	Project Development	1,200 - TOTAL 960 - STBGP 240 - State	State	2021	CARTS
06X242	Saline	CS	I-30 - Hwy. 183 (Bryant Parkway)	4.10	New Location	12,000 - TOTAL 12,000 - Local	Local	2019	CARTS
04X081	Scott	80	Hwy. 80 Str. & Apprs.	-	Str. & Apprs.	300 - TOTAL 240 - NHPP 60 - State	State	2022	
04X023	Scott	270	Alexander Creek Str. & Apprs.	-	Str. & Apprs.	300 - TOTAL 240 - NHPP 60 - State	State	2021	
04X027	Scott	270	Spring Branch Str. & Apprs.	-	Str. & Apprs.	200 - TOTAL 160 - NHPP 40 - State	State	2021	
090498	Searcy	65	Pindall - Marshall (Safety Impvts.) (Sel. Secs.) (P.E.)	0.60	Project Development	400 - TOTAL 360 - HSIP 40 - State	State	2022	
04X085	Sebastian	22	Little Vache Grasse Creek Str. & Apprs.	-	Str. & Apprs.	400 - TOTAL 320 - NHPP 80 - State	State	2022	FRONTIER

DRAFT 2019-2022 STIP

JOB	COUNTY	ROUTE	TERMINI	LENGTH	TYPE WORK	ESTIMATED COST Funding Breakdown (in thousands)	AGENCY CARRYING OUT THE PROJECT	FFY	MPO
04X034	Sebastian	45	Prairie Creek Str. & Apprs. (Hwy. 45)	-	Str. & Apprs.	400 - TOTAL 320 - NHPP 80 - State	State	2021	
04X036	Sebastian	45	Johnson Branch Str. & Apprs.	-	Str. & Apprs.	800 - TOTAL 640 - NHPP 160 - State	State	2021	
04X025	Sebastian	45	Hwy. 45 Str. & Apprs.	-	Str. & Apprs.	400 - TOTAL 320 - NHPP 80 - State	State	2021	
04X088	Sebastian	45	Hackett Creek Str. & Apprs.	-	Str. & Apprs.	600 - TOTAL 480 - NHPP 120 - State	State	2022	
04X030	Sebastian	45	Cedar Creek Str. & Apprs.	-	Str. & Apprs.	300 - TOTAL 240 - NHPP 60 - State	State	2021	FRONTIER
040713	Sebastian	45	Hwy. 71 - Hwy. 255 (Ft. Smith) (S)	3.02	Major Widening	16,000 - TOTAL 8,720 - STBGP 2,180 - State 5,100 - Local	State	2021	FRONTIER
Partnering project. Locals to provide \$5.1 million towards total project costs.									
04X033	Sebastian	71	Prairie Creek Str. & Apprs. (Hwy. 71)	-	Str. & Apprs.	700 - TOTAL 560 - NHPP 140 - State	State	2021	
040625	Sebastian	96	Hwy. 22 - Hwy. 252 Strs. & Apprs. (S)	-	Strs. & Apprs.	2,300 - TOTAL 1,840 - NHPP 460 - State	State	2019	FRONTIER
04X024	Sebastian	252	Onion Creek Str. & Apprs.	-	Str. & Apprs.	300 - TOTAL 240 - NHPP 60 - State	State	2021	
040716	Sebastian	255	Massard Creek - Hwy. 22 (Widening & Reloc.) (Hwy. 255) (S)	1.30	Major Widening	12,000 - TOTAL 4,160 - STBGP 1,040 - State 6,800 - Local	State	2020	FRONTIER
Partnering project with the City of Fort Smith, the City of Barling, and Fort Chaffee Redevelopment Authority. Barling to provide right of way within city limits and assume maintenance of existing Hwy. 255 between Frontier Rd. and Hwy. 22 and assume maintenance of existing Hwy. 253 between existing Hwy. 255 and Hwy. 22. Fort Smith to provide \$4.8 million toward project. Fort Chaffee to donate necessary right of way and contribute \$2.0 million toward project.									

DRAFT 2019-2022 STIP

JOB	COUNTY	ROUTE	TERMINI	LENGTH	TYPE WORK	ESTIMATED COST Funding Breakdown (in thousands)	AGENCY CARRYING OUT THE PROJECT	FFY	MPO
030412	Sevier	70	Hwy. 70 Strs. & Apprs. (P.E.)	-	Project Development	500 - TOTAL 400 - NHPP 100 - State	State	2021	
030008	Sevier	71	Johns Branch Str. & Apprs. (S)	-	Str. & Apprs.	800 - TOTAL 640 - NHPP 160 - State	State	2019	
030026	Sevier	71	Cossatot River - De Queen (S)	5.68	Major Widening	15,400 - TOTAL 11,864 - NHPP 456 - Earmark 3,080 - State	State	2020	
05X120	Sharp	63	Hwy. 63B - Lawrence Co. Line (Passing Lanes)	2.40	Passing Lanes	4,000 - TOTAL 3,200 - NHPP 800 - State	State	2022	
One set of passing lanes, locations to be determined.									
050171	Sharp	175 & 175S	Hwy. 175 & Hwy. 175S Strs. & Apprs. (Cherokee Village) (S)	-	Strs. & Apprs.	2,000 - TOTAL 1,600 - STBGP 400 - State	State	2020	
050324	Sharp	354	Hurricane Creek Str. & Apprs. (S)	-	Str. & Apprs.	900 - TOTAL 720 - NHPP 180 - State	State	2019	
01X026	St. Francis	1B	Hwy. 1B Str. & Apprs.	-	Str. & Apprs.	200 - TOTAL 160 - NHPP 40 - State	State	2021	
01X168	St. Francis	50	Blackfish Bayou Str. & Apprs.	-	Str. & Apprs.	1,200 - TOTAL 960 - NHPP 240 - State	State	2022	
01X041	St. Francis	75	N. Blackfish River Relief Str. & Apprs.	-	Str. & Apprs.	200 - TOTAL 160 - NHPP 40 - State	State	2021	
110617	St. Francis	79 & 50	Fifteenmile & Cutoff Bayous Strs. & Apprs. (S)	-	Strs. & Apprs.	5,900 - TOTAL 4,720 - NHPP 1,180 - State	State	2019	
01X156	St. Francis	357	Ditch No. 20 Str. & Apprs.	-	Str. & Apprs.	700 - TOTAL 560 - NHPP 140 - State	State	2022	

DRAFT 2019-2022 STIP

JOB	COUNTY	ROUTE	TERMINI	LENGTH	TYPE WORK	ESTIMATED COST Funding Breakdown (in thousands)	AGENCY CARRYING OUT THE PROJECT	FFY	MPO
CA0706	Union	82	Airport Dr. - Hwy. 82B (Widening) (S)	6.10	Major Widening	23,900 - TOTAL 23,900 - CAP	State	2019	
Part of the voter approved ½¢ sales tax program.									
070367	Union	82B & 167B	Hwys. 82B & 167B Improvements (El Dorado)	4.40	Major Widening	21,500 - TOTAL 21,500 - State	State	2021	
Includes replacement of the UPRR Overpass. City to assume ownership of Highway 82B upon completion of this project. In exchange for the Department relocating a section of utilities underground, City will take over ownership and maintenance of Highway 167B.									
070473	Union	82	Lapile Creek Str. & Apprs. (S)	-	Str. & Apprs.	800 - TOTAL 640 - NHPP 160 - State	State	2020	
070459	Union	82	B St. - 4th Ave. (Strong) (S)	1.46	Major Widening	1,000 - TOTAL 800 - NHPP 200 - State	State	2019	
070380	Union	335	Haynes Creek Str. & Apprs. (S)	-	Str. & Apprs.	2,400 - TOTAL 1,920 - NHPP 480 - State	State	2019	
08X114	Van Buren	16	Pee Dee Creek Str. & Apprs.	-	Str. & Apprs.	1,000 - TOTAL 800 - NHPP 200 - State	State	2022	
CA0801	Van Buren	65	Hwy. 110 - Clinton (Widening) (S)	8.01	Major Widening	34,000 - TOTAL 34,000 - CAP	State	2019	
Part of the voter approved ½¢ sales tax program.									
08X107	Van Buren	92	Ward Creek Branch Str. & Apprs.	-	Str. & Apprs.	100 - TOTAL 80 - NHPP 20 - State	State	2021	
BB0410	Washington	I-49	Hwy. 62 Intchng. Impvts.	-	Interchange Improvements	25,400 - TOTAL 22,860 - NHPP 2,540 - State	State	2021	NARTS
BB0411	Washington	I-49	Hwy. 16/112 Spur Intchng. Impvts. (S)	-	Interchange Improvements	19,300 - TOTAL 17,370 - NHFP 1,930 - State	State	2020	NARTS

DRAFT 2019-2022 STIP

JOB	COUNTY	ROUTE	TERMINI	LENGTH	TYPE WORK	ESTIMATED COST Funding Breakdown (in thousands)	AGENCY CARRYING OUT THE PROJECT	FFY	MPO
040579	Washington	16	College Ave. - Huntsville Rd. (Sel. Secs.) (Fayetteville) (S)	1.14	Major Widening	5,700 - TOTAL 4,560 - NHPP 1,140 - State	State	2020	NARTS
04X056	Washington	16	Stone Bridge Rd. - East Roberts Rd. (Fayetteville)	1.21	Major Widening	4,000 - TOTAL 3,200 - STBGP 800 - State	State	2022	NARTS
040720	Washington	112	Poplar St. - Drake St. (Fayetteville) (S)	1.57	Major Widening	4,100 - TOTAL 3,280 - STBGP 820 - State	State	2020	NARTS
Partnering project. City to accept ownership of a segment of Highway 112 upon completion of project.									
040683	Washington	170	Hwy. 62 - Clyde Carnes Rd. (Hwy. 170) (Farmington) (S)	1.97	Major Widening	10,100 - TOTAL 4,666 - STBGP 1,400 - STBGP >200K 2,034 - State 2,000 - Local	State	2019	NARTS
Partnering project. City to contribute \$4.0M towards overall project costs. Total reflects overall project costs minus funds already obligated.									
04X097	Washington	244	Cincinnati Creek Str. & Apprs.	-	Str. & Apprs.	2,300 - TOTAL 1,840 - NHPP 460 - State	State	2022	NARTS
04X173	Washington	412 & 112	Hwy. 412/Hwy. 112 Intersection Improvements (Tontitown)	-	Intersection Improvements	10,000 - TOTAL 8,000 - NHPP 2,000 - State	State	2022	NARTS
050342	White	31	Lonoke Co. Line - Hwy. 267 Strs. & Apprs. (S)	-	Strs. & Apprs.	6,400 - TOTAL 5,120 - NHPP 1,280 - State	State	2021	
050280	White	36	Joy - Searcy (S)	9.32	Safety Improvements	14,800 - TOTAL 1,680 - NHPP 11,430 - HSIP 1,690 - State	State	2019	
05X104	White	36	Barber's Lake Str. & Apprs.	-	Str. & Apprs.	1,400 - TOTAL 1,120 - NHPP 280 - State	State	2021	
050374	White	67	Lonoke Co. Line - Hwy. 367 (S)	18.00	System Preservation	9,000 - TOTAL 7,200 - NHPP 1,800 - State	State	2021	

DRAFT 2019-2022 STIP

JOB	COUNTY	ROUTE	TERMINI	LENGTH	TYPE WORK	ESTIMATED COST Funding Breakdown (in thousands)	AGENCY CARRYING OUT THE PROJECT	FFY	MPO
050375	White	67	Hwy. 167 - Jackson Co. Line (S)	11.66	System Preservation	3,100 - TOTAL 2,480 - NHPP 620 - State	State	2021	
110620	Woodruff	17	Ditch at L.M. 10.96 Str. & Apprs. (S)	0.04	Str. & Apprs.	500 - TOTAL 400 - NHPP 100 - State	State	2019	
110615	Woodruff	33	Hwy. 33 Str. & Apprs. (S)	-	Str. & Apprs.	600 - TOTAL 480 - NHPP 120 - State	State	2019	
01X116	Woodruff	260	Locust Slough Str. & Apprs.	-	Str. & Apprs.	200 - TOTAL 160 - NHPP 40 - State	State	2021	
08X098	Yell	27	Hwy. 27 Ditch Str. & Apprs.	-	Str. & Apprs.	200 - TOTAL 160 - NHPP 40 - State	State	2021	
080495	Yell	27	Hwy. 10 - Hwy. 7 (Safety Impvts.) (Sel. Secs.) (S)	15.57	Safety Improvements	3,500 - TOTAL 3,150 - HSIP 350 - State	State	2019	
08X115	Yell	154	Petit Jean River Str. & Apprs.	-	Str. & Apprs.	1,900 - TOTAL 1,520 - NHPP 380 - State	State	2021	
08X122	Yell	154	Bayou Choate George Str. & Apprs.	-	Str. & Apprs.	500 - TOTAL 400 - NHPP 100 - State	State	2022	
100512	Various	67	Walnut Ridge - Missouri State Line (Future I-57)	39.20	Project Development	24,000 - TOTAL 19,200 - NHPP 4,800 - State	State	2022	



Appendix A: Pavement Preservation Projects

Sorted by Route

Pavement preservation projects are shown for informational purposes.
Actual locations are subject to change as schedules and priorities warrant.
Any deviations from this list will not require a STIP Amendment.

DRAFT 2019-2022 STIP

JOB	COUNTY	ROUTE	TERMINI	LENGTH	TYPE WORK	EST. COST (in thousands)	AGENCY CARRYING OUT THE PROJECT	MPO
07X001	Clark	I-30	Hwy. 26 - Caddo River (I-30)	8.10	System Preservation	2,100	State	
08X002	Pope	I-40	Hwy. 331 - Atkins	10.80	System Preservation	2,800	State	
08X001	Conway & Pope	I-40	Atkins - Plumerville	18.60	System Preservation	4,800	State	
01X030	St. Francis	I-40	Co. Rd. 102 - Forrest City	11.60	System Preservation	3,000	State	
01X001	Crittenden	I-40	Hwy. 77 - Hwy. 38 (I-40 Frontage Roads) (West Memphis)	2.82	System Preservation	2,100	State	WMATS
01X184	Crittenden	I-40	Hwy. 131 - Mississippi River (West Memphis)	2.61	System Preservation	500	State	WMATS
09X039	Benton	I-49	Hwy. 72 - Hwy. 71B (I-49)	5.42	System Preservation	3,000	State	NARTS
01X016	Crittenden	I-55	Mississippi River - Hwy. 70 (West Memphis)	3.50	System Preservation	500	State	WMATS
01X028	Crittenden	I-55	I-40 - Jericho	8.23	System Preservation	2,100	State	WMATS
01X029	Crittenden	I-55	Jericho - Lake David	8.00	System Preservation	2,100	State	
10X033	Mississippi	I-55	Hwy. 18 - Missouri State Line	5.20	System Preservation	200	State	
020623	Desha	1	McGehee - South of Watson (S)	11.95	System Preservation	8,600	State	
02X014	Arkansas	1B, 130, & 152	Hwys. 1B, 130 & 152 Impvts. (De Witt)	3.56	System Preservation	700	State	
01X004	Lee	1	L'Anguille River - St. Francis Co. Line	3.04	System Preservation	1,100	State	
01X083	St. Francis	1	Lee Co. Line - Hwy. 70	7.00	System Preservation	1,900	State	
01X023	St. Francis	1B	Hwy. 1 - Hwy. 70	4.12	System Preservation	1,500	State	
01X063	St. Francis	1	Hwy. 70 - Hwy. 306	9.90	System Preservation	3,800	State	
01X018	St. Francis	1B	Hwy. 70 - Hwy. 1	3.84	System Preservation	2,500	State	
110660	Cross	1	Hwy. 350 - Hwy. 64 (S)	6.34	System Preservation	2,700	State	
01X067	Cross	1	Turkey Creek - Prairie Creek (Sel. Secs.)	4.80	System Preservation	1,700	State	
10X035	Poinsett	1	Cross Co. Line - Hwy. 14	8.42	System Preservation	1,400	State	
10X113	Craighead	1	Poinsett Co. Line - Hwy. 1B	5.10	System Preservation	1,200	State	JATS
020619	Desha	4	Arkansas City - Hwy. 1 (S)	11.88	System Preservation	4,300	State	
061517	Saline	5	Salt Creek Rd. - I-30 (Benton) (S)	1.18	System Preservation	800	State	CARTS
06X023	Saline	5	Hwy. 183 - Pulaski Co. Line	3.37	System Preservation	700	State	CARTS
06X022	Pulaski	5	Bodie Creek - Hwy. 70 (Little Rock)	2.62	System Preservation	1,000	State	CARTS
06X033	Lonoke	5	Hwy. 367 - White Cypress Bayou (Sel. Secs.)	6.98	System Preservation	2,400	State	CARTS
05X043	White	5	White Co. Line - Hwy. 64	2.90	System Preservation	800	State	

DRAFT 2019-2022 STIP

JOB	COUNTY	ROUTE	TERMINI	LENGTH	TYPE WORK	EST. COST (in thousands)	AGENCY CARRYING OUT THE PROJECT	MPO
090477	Baxter	5	Norfolk - Mountain Home (Sel. Secs.) (S)	8.14	System Preservation	2,400	State	
09X055	Baxter	5	Drake - Missouri State Line	14.01	System Preservation	3,200	State	
07X006	Union	7	Hwy. 7B - Hwy. 7B (Smackover)	4.50	System Preservation	1,700	State	
07X017	Union	7S	Hwy. 167B - Hwy. 7	2.21	System Preservation	700	State	
07X027	Ouachita	7	Louann - Camden	15.12	System Preservation	7,900	State	
06X068	Garland	7	Hwy. 298 - Perry Co. Line	7.39	System Preservation	1,600	State	
08X059	Yell	7	No. of Ola - Pullen Pond Rd. (Sel. Secs.)	2.52	System Preservation	700	State	
08X056	Pope	7	Pope Co. Line - Whig Creek	1.40	System Preservation	1,000	State	
09X052	Newton	7	Pope County Line - Hwy. 16	13.37	System Preservation	2,600	State	
070441	Dallas	8	Dalark - Manning (S)	7.30	System Preservation	1,200	State	
08X063	Conway	9B	Hwy. 64 - Hwy. 9	2.22	System Preservation	1,000	State	
05X111	Stone	9	Hwy. 263 - Hwy. 66	16.75	System Preservation	3,400	State	
05X036	Stone	9	Hwy. 66 - White River	6.05	System Preservation	1,500	State	
08X017	Yell	10	East of Ola - Yell Co. Line	5.78	System Preservation	1,300	State	
06X047	Pulaski	10	Reservoir Rd. - Mississippi Ave. (Little Rock)	1.18	System Preservation	800	State	CARTS
02X005	Lincoln	11	Hwy. 114 - Breakaway Rd.	6.11	System Preservation	1,200	State	
09X196	Marion	14	Hwy. 412 - Searcy Co. Line	15.92	System Preservation	3,200	State	
10X029	Poinsett	14	L'Anguille River - Hwy. 163	5.25	System Preservation	700	State	
07X003	Union	15	Louisiana State Line - Charlie Rogers Rd. (Three Creeks)	9.42	System Preservation	2,000	State	
07X021	Union	15	Hwy. 335 - Hwy. 82	4.20	System Preservation	1,300	State	
09X053	Madison	16	Combs - Hwy. 23	3.38	System Preservation	600	State	
05X112	Jackson	17	Woodruff Co. Line - North	13.05	System Preservation	2,500	State	
10X115	Craighead	18	Rogers Chapel Rd. - St. Francis River	8.95	System Preservation	1,300	State	JATS
10X119	Mississippi	18	Hwy. 181 - West of Hwy. 239	9.10	System Preservation	800	State	
100886	Mississippi	18	Hwy. 61 - West (Blytheville) (S)	1.74	System Preservation	800	State	
01X027	Phillips	20	Hwy. 20S - Hwy. 49	6.20	System Preservation	1,200	State	
08X015	Johnson	21	Hidden Valley Ln. - Ozone	4.00	System Preservation	900	State	
04X039	Sebastian	22	I-540 - Hwy. 96	10.27	System Preservation	5,100	State	FRONTIER
04X004	Logan	22	Paris - West	3.77	System Preservation	1,100	State	
040722	Logan	23	Hwy. 116 - Franklin Co. Line (S)	9.90	System Preservation	3,300	State	
04X013	Franklin	23	Ozark - South	4.47	System Preservation	1,100	State	
040726	Franklin	23	Madison Co. Line - South (S)	14.27	System Preservation	10,600	State	
09X054	Madison	23	Hwy. 16 - Hwy. 412B	24.62	System Preservation	3,800	State	

DRAFT 2019-2022 STIP

JOB	COUNTY	ROUTE	TERMINI	LENGTH	TYPE WORK	EST. COST (in thousands)	AGENCY CARRYING OUT THE PROJECT	MPO
05X038	Cleburne	25	Hwy. 16 - Hwy. 25S	6.75	System Preservation	2,300	State	
050346	Cleburne	25B	Hwy. 25 - Hwy. 25 (Heber Springs) (Sel. Secs.) (S)	5.10	System Preservation	3,500	State	
05X030	Cleburne	25B	Sugarloaf St. - Front St. (Heber Springs)	0.40	System Preservation	200	State	
050367	Independence	25	Oak Bluff Rd. - Hwy. 122 (S)	8.72	System Preservation	2,500	State	
10X159	Lawrence	25	Strawberry - East	1.20	System Preservation	200	State	
03X037	Pike	26	Delight - Clark Co. Line	5.78	System Preservation	1,400	State	
03X069	Howard	27 & 278	Hwy. 27B - Howard Co. Line (Nashville)	5.09	System Preservation	700	State	
03X044	Pike	27	Murfreesboro - North	6.12	System Preservation	200	State	
080541	Yell	27	Hwy. 28 - Hwy. 80 (S)	8.85	System Preservation	2,400	State	
03X035	Lafayette	29	Bradley - North	2.77	System Preservation	700	State	
03x166	Hempstead	29 & 32	I-30 - Hwy. 278	4.75	System Preservation	1,000	State	
03X038	Hempstead	29	Hwy. 332 - North	5.60	System Preservation	300	State	
03X033	Little River	32	Hwy. 41 - Ashdown	13.67	System Preservation	3,400	State	
03X023	Hempstead & Little River	32	Hwy. 317 - Millwood Lake	5.26	System Preservation	1,300	State	
10X030	Greene	34	Hwy. 141 - Hwy. 135	7.33	System Preservation	400	State	
06X039	Saline	35	Depot Creek - Grant Co. Line (Sel. Secs.)	5.34	System Preservation	2,000	State	CARTS
061524	Saline	35	Holly Creek - Hwy. 190 (S)	2.43	System Preservation	500	State	CARTS
08X028	Faulkner	36	Hwy. 64 - Hwy. 36	8.30	System Preservation	1,100	State	CARTS
05X046	White	36	Hwy. 5 - Hwy. 67B (Sel. Secs.)	12.54	System Preservation	2,400	State	
05X107	White	36	Hwy. 67B - Kensett	1.80	System Preservation	400	State	
110650	Crittenden	38	Hwy. 70 - Southland Dr. (West Memphis) (S)	0.84	System Preservation	3,600	State	WMATS
03X021	Sevier	41 & 70B	Little River Co. Line - De Queen	11.44	System Preservation	2,800	State	
030480	Little River	41	South of Little River - Co. Rd. 114 (Sel. Secs.) (S)	11.86	System Preservation	1,000	State	
03X032	Little River	41	Foreman - Red River	9.50	System Preservation	2,400	State	
09X086	Boone	43	Hwy. 65 - Hwy. 7	1.82	System Preservation	300	State	
01X185	Desha & Phillips	44	Snow Lake - Elaine	24.08	System Preservation	1,700	State	
10X150	Greene	49	Hwy. 412 - South	1.10	System Preservation	400	State	
100930	Craighead & Greene	49	Hwy. 69 - South (Sel. Secs.) (S)	2.78	System Preservation	1,500	State	JATS
10X003	Craighead	49	Hwy. 49B - North (Brookland)	5.20	System Preservation	1,400	State	JATS

DRAFT 2019-2022 STIP

JOB	COUNTY	ROUTE	TERMINI	LENGTH	TYPE WORK	EST. COST (in thousands)	AGENCY CARRYING OUT THE PROJECT	MPO
10X012	Craighead	49	Hwy. 18 - I-555 (Jonesboro)	0.74	System Preservation	400	State	JATS
10X155	Craighead	49B	Jessica Ln. - Hwy. 49 (Brookland)	1.60	System Preservation	300	State	JATS
10X130	Craighead	49	I-555 - Hwy. 226 (Jonesboro)	6.28	System Preservation	900	State	JATS
01X015	Woodruff	49	Hwy. 269 North & South	5.49	System Preservation	1,000	State	
01X007	Monroe	49	Hwy. 39 - Hwy. 362	2.03	System Preservation	500	State	
01X071	Phillips	49	West of Marvell - Hwy. 1	10.98	System Preservation	3,200	State	
110656	Phillips	49	Hwy. 1 - Hwy. 49B (S)	11.45	System Preservation	5,900	State	
01X010	Phillips	49 & 49B	Hwy. 49 - Mississippi River (Helena-West Helena)	8.08	System Preservation	4,100	State	
070453	Clark	51	Hwy. 51 - Hwy. 7 (Sel. Secs.) (S)	1.57	System Preservation	800	State	
070272	Clark	53	Hwy. 8 - Hwy. 51	9.88	System Preservation	1,300	State	
04X045	Crawford	59	Spruce St. - Hynes St. (Van Buren)	0.72	System Preservation	200	State	FRONTIER
04X043	Crawford & Sebastian	59	Hwy. 64 - Hwy. 22	8.69	System Preservation	1,700	State	FRONTIER
08X008	Perry	60	Sweet Home - Perryville	3.08	System Preservation	700	State	
10X023	Mississippi	61	Crittenden Co. Line - Joiner	5.49	System Preservation	1,200	State	
10X158	Mississippi	61	Hwy. 181 - Hwy. 14	5.11	System Preservation	900	State	
09X043	Benton	62	Garfield - Carroll Co. Line	9.41	System Preservation	2,100	State	NARTS
09X051	Carroll	62	Hwy. 103 - East (Green Forest)	3.05	System Preservation	800	State	
09X195	Carroll	62	Alpena - Hwy. 412	1.44	System Preservation	300	State	
09X077	Boone	62	Hwy. 412 - Hwy. 65	6.20	System Preservation	1,600	State	
09X191	Boone	62 & 65	Hwys. 65/62 Ramps	2.12	System Preservation	200	State	
09X049	Marion	62	Boone Co. Line - East	6.64	System Preservation	1,500	State	
09X058	Marion	62	East of Yellville - Hwy. 101	3.09	System Preservation	1,500	State	
09X044	Baxter	62	White River - Hwy. 412	8.07	System Preservation	3,700	State	
09X045	Baxter	62	Hwy. 5 - Hwy. 62B	2.80	System Preservation	1,300	State	
05X119	Fulton & Sharp	62	Hwy. 9 - Hwy. 167 (Ash Flat to Salem)	17.19	System Preservation	3,900	State	
050370	Fulton & Sharp	62	Fulton Co. Line - Hardy (Highland)	5.28	System Preservation	1,500	State	
050370	Sharp	62	Fulton Co. Line - Hardy (Highland) (S)	4.90	System Preservation	3,300	State	
05X017	Sharp	62	Hwy. 63 - South	2.71	System Preservation	1,400	State	
100918	Clay	62	Hwy. 49 - Missouri State Line (S)	7.51	System Preservation	1,600	State	
10X141	Lawrence	63	East of Ravenden - Walnut Ridge (Sel. Secs.)	17.31	System Preservation	1,300	State	

DRAFT 2019-2022 STIP

JOB	COUNTY	ROUTE	TERMINI	LENGTH	TYPE WORK	EST. COST (in thousands)	AGENCY CARRYING OUT THE PROJECT	MPO
10X139	Lawrence	63	Hwy. 67 - Northwest	2.40	System Preservation	300	State	
10X132	Lawrence	63	Hwy. 63B - Greene Co. Line (Sel. Secs.)	6.16	System Preservation	900	State	
10X128	Craighead	63	Bono North & South (Sel. Secs.)	4.60	System Preservation	700	State	JATS
10X127	Craighead	63	Washington Ave. - Hwy. 49 (Jonesboro)	2.70	System Preservation	1,100	State	JATS
02X048	Arkansas	63	Prairie Co. Line - Hwy. 79	3.97	System Preservation	1,800	State	
02X049	Jefferson	63	Hwy. 79B - Hwy. 65B	10.70	System Preservation	1,400	State	PBATS
02X050	Jefferson	63	Hwy. 65B - I-530 (Pine Bluff)	1.05	System Preservation	400	State	PBATS
02X030	Jefferson	63B	Martin Pl. - I-530 (Pine Bluff)	3.09	System Preservation	2,100	State	PBATS
020651	Jefferson	63	I-530 - Hwy. 54 (Sel. Sec.) (S)	6.50	System Preservation	1,500	State	PBATS
02X097	Jefferson	63	I-530 - Cleveland Co. Line (Sel. Secs.)	6.21	System Preservation	1,800	State	PBATS
07X004	Cleveland	63	Hwy. 35 - North	11.42	System Preservation	3,000	State	
07X034	Bradley	63	Franklin Creek - Hwy. 278 (Warren)	4.49	System Preservation	2,500	State	
04X011	Crawford	64	Flat Rock Creek - Hwy. 162	5.57	System Preservation	2,800	State	FRONTIER
08X060	Johnson	64	Hwy. 103 - Hwy. 21 (Clarksville)	1.45	System Preservation	400	State	
08X016	Pope	64	Worthen - Atkins	4.93	System Preservation	1,100	State	
08X033	Conway	64	Hwy. 9 - Hwy. 92	4.50	System Preservation	1,000	State	
08X062	Faulkner	64	Cadron Creek - Hwy. 64B	4.64	System Preservation	1,300	State	CARTS
08X057	Faulkner	64	Harkrider St. - Hwy. 64B (Sel. Secs.) (Conway)	4.04	System Preservation	2,200	State	CARTS
01X024	Cross	64B	Hwy. 1 - Hwy. 284	1.95	System Preservation	400	State	
09X047	Boone	65	Hwy. 396 - South	3.00	System Preservation	1,700	State	
09X079	Searcy	65	St. Joe - Hwy. 333	2.30	System Preservation	400	State	
09X040	Searcy	65	South of Marshall - Van Buren Co. Line	9.10	System Preservation	3,100	State	
08X054	Van Buren	65	Hwy. 65B - Hwy. 95	2.11	System Preservation	1,900	State	
08X064	Faulkner	65	Damascus - Greenbrier (Sel. Secs.)	13.80	System Preservation	2,500	State	CARTS
02X043	Jefferson	65B	I-530 - Barraque St. (Pine Bluff) (Sel. Secs.)	2.41	System Preservation	800	State	PBATS
02X047	Lincoln	65	Grady - Desha Co. Line (Sel. Secs.)	9.34	System Preservation	3,800	State	
02X046	Desha	65	Lincoln Co. Line - Drew Co. Line (Sel. Secs.)	9.10	System Preservation	3,700	State	
020650	Desha	65	Hwy. 54 North & South (Dumas) (S)	2.50	System Preservation	1,300	State	
02X045	Desha & Drew	65	Winchester - Chicot Co. Line (Sel. Secs.)	13.14	System Preservation	6,600	State	

DRAFT 2019-2022 STIP

JOB	COUNTY	ROUTE	TERMINI	LENGTH	TYPE WORK	EST. COST (in thousands)	AGENCY CARRYING OUT THE PROJECT	MPO
020642	Chicot	65	Hwy. 144 North & South (S)	2.00	System Preservation	1,000	State	
02X036	Chicot	65	Hwy. 82 - Hwy. 159 (Lake Village)	2.62	System Preservation	2,000	State	
02X012	Chicot	65	Lynn St. - Lee St. (Eudora)	2.25	System Preservation	400	State	
03X022	Hempstead	67	West Hope City Limits - Wilkins St.	3.22	System Preservation	800	State	
03X067	Hempstead	67	Cameron Hills Dr. - Hwy. 299 (Sel. Secs.)	4.68	System Preservation	900	State	
07X031	Clark	67	Hwy. 53 - Hwy. 51	15.80	System Preservation	3,000	State	
06X031	Pulaski	67	I-40 - S. Redmond Rd.	8.39	System Preservation	4,500	State	CARTS
05X033	White	67B	Hwy. 64 - Hwy. 64 (Searcy)	6.10	System Preservation	2,400	State	
100907	Lawrence	67	Hwy. 34 - Randolph Co. Line (S)	5.19	System Preservation	2,600	State	
100873	Randolph	67	Lawrence Co. Line - Hwy. 62 (S)	7.78	System Preservation	4,000	State	
10X120	Randolph	67	Pocahontas - Reyno (Sel. Secs.)	11.60	System Preservation	2,200	State	
10X121	Clay	67	Randolph Co. Line - Hwy. 211 (Sel. Secs.)	3.20	System Preservation	600	State	
10X026	Clay	67	Hwy. 211 - Corning (Sel. Secs.)	5.39	System Preservation	700	State	
05X042	Izard	69	Hwy. 9 - Hwy. 69B	3.90	System Preservation	1,300	State	
05X052	Independence	69	Moorefield - Hwy. 122	10.20	System Preservation	1,300	State	
03X070	Sevier	70 & 71	Hwys. 70 & 71 Impvts. (De Queen) (Sel. Secs.)	4.43	System Preservation	1,400	State	
03X028	Sevier	70	Hwy. 71 - Howard Co. Line	7.42	System Preservation	1,900	State	
03X168	Howard	70	Sevier Co. Line - Hwy. 278	7.60	System Preservation	1,500	State	
08X058	Montgomery	70	Pike Co. Line - Hot Spring Co. Line	5.82	System Preservation	1,400	State	
06X056	Hot Spring	70	Montgomery Co. Line - Garland Co. Line	3.69	System Preservation	700	State	
06X057	Garland	70	Hot Spring Co. Line - Hwy. 227	8.91	System Preservation	1,400	State	HSATS
06X026	Garland	70	Hwy. 270 - Cedar Creek	3.17	System Preservation	1,000	State	HSATS
06X027	Pulaski	70	I-30 - Asher Ave. (Little Rock)	2.94	System Preservation	1,200	State	CARTS
06X053	Pulaski	70	University Ave. - Roosevelt Rd. (LR)	1.48	System Preservation	600	State	CARTS
01X053	Monroe	70	Brinkley - West	1.70	System Preservation	100	State	
01X074	St. Francis	70	West of Palestine - West of L'Anguille River Relief	2.61	System Preservation	1,600	State	
01X002	St. Francis	70	West of L'Anguille River Relief - Forrest City	5.09	System Preservation	1,000	State	
01X013	St. Francis	70	Crow Creek - St. Francis River	5.25	System Preservation	1,300	State	
01X073	Crittenden	70	Hwy. 77 - I-55 (West Memphis)	3.40	System Preservation	1,400	State	WMATS
03X034	Miller	71	Co. Rd. 245 - Poole Rd.	6.62	System Preservation	1,700	State	TUTS
03X062	Miller	71	Poole Rd. - Hwy. 67 (Texarkana) (Sel. Secs.)	3.68	System Preservation	1,500	State	TUTS
03X065	Little River	71	South of Ashdown - Hwy. 108	4.50	System Preservation	1,600	State	

DRAFT 2019-2022 STIP

JOB	COUNTY	ROUTE	TERMINI	LENGTH	TYPE WORK	EST. COST (in thousands)	AGENCY CARRYING OUT THE PROJECT	MPO
03X064	Sevier	71	Winters Creek - Johns Branch (Sel. Secs.)	2.59	System Preservation	1,200	State	
040734	Polk	71	Mena - South (S)	4.40	System Preservation	1,300	State	
04X002	Polk	71 & 88	Hwys. 71 & 88 (Sel. Secs.) (Mena)	3.71	System Preservation	2,000	State	
04X003	Scott	71	"Y" City - Needmore	5.50	System Preservation	1,400	State	
04X021	Scott	71	Rice Rd. - Hwy. 28 (Waldron)	2.54	System Preservation	500	State	
04X007	Scott	71	Logan Co. Line - Sebastian Co. Line	6.55	System Preservation	1,700	State	
04X005	Sebastian	71	Sebastian Co. Line - North	7.14	System Preservation	1,800	State	
04X006	Sebastian	71	Clark Chapel Rd. - Hwy. 10	3.11	System Preservation	1,600	State	FRONTIER
04X037	Sebastian	71	Hwy. 10 - I-540 (Sel. Secs.)	8.89	System Preservation	3,600	State	FRONTIER
040723	Sebastian	71B	Hwy. 271 - Hwy. 64 (S)	3.82	System Preservation	2,200	State	FRONTIER
04X040	Washington	71B	I-49 - Benton Co. Line	8.30	System Preservation	4,200	State	NARTS
09X080	Benton	72	Hwy. 59 - Hwy. 549	5.00	System Preservation	1,500	State	NARTS
01X072	Crittenden	77	Shoppingway Blvd. - Hwy. 70 (West Memphis)	1.30	System Preservation	900	State	WMATS
070440	Ouachita	79	Stephens - North (Sel. Secs.) (S)	3.60	System Preservation	2,000	State	
07X022	Ouachita	79	Abilene St. - Hwy. 278 (Camden)	2.25	System Preservation	1,400	State	
07X014	Ouachita	79	Hwy. 79B - Airport Rd.	5.70	System Preservation	3,800	State	
070449	Ouachita	79B	Hwy. 79 - Hwy. 7 North (Camden) (S)	2.50	System Preservation	1,000	State	
07X028	Dallas	79	Calhoun Co. Line - Cleveland Co. Line	7.48	System Preservation	3,200	State	
07X033	Dallas	79B	Hwy. 79 - Oakley St. (Fordyce)	1.39	System Preservation	1,000	State	
070446	Cleveland	79	Dallas Co. Line - Hwy. 189 (S)	3.10	System Preservation	1,000	State	
02X040	Jefferson	79 & 79B	Couch Ln. - Union Ave. (Pine Bluff)	1.24	System Preservation	900	State	PBATS
02X031	Jefferson	79B & 365	Wesley Ln. - Burnett St. (Pine Bluff)	3.48	System Preservation	2,400	State	PBATS
02X004	Jefferson	79B	Arkansas River Bridge - Hwy. 31	2.07	System Preservation	400	State	
020641	Jefferson	79B	Hwy. 15 - Hwy. 79 (Alzheimer) (S)	1.56	System Preservation	800	State	
02X001	Arkansas	79	Humphrey - Bayou Meto (Sel. Secs.)	3.90	System Preservation	1,200	State	
020644	Arkansas	79	Hwy. 63 - Hwy. 165 (S)	1.10	System Preservation	1,000	State	
01X006	Monroe	79	Prairie Co. Line - North	4.92	System Preservation	900	State	
01X019	Lee	79	Monroe Co. Line - North	3.30	System Preservation	600	State	
01X076	Lee	79	Marianna - St. Francis Co. Line (Sel. Secs.)	5.07	System Preservation	1,500	State	
012283	Columbia & Lafayette	82	Red River - Union Pacific RR Underpass (Sel. Secs.) (S)	8.77	System Preservation	3,300	State	

DRAFT 2019-2022 STIP

JOB	COUNTY	ROUTE	TERMINI	LENGTH	TYPE WORK	EST. COST (in thousands)	AGENCY CARRYING OUT THE PROJECT	MPO
07X029	Columbia	82	East of Lafayette Co. Line - Co. Rd. 27	6.84	System Preservation	2,900	State	
070470	Union	82	Hwy. 82B - East of Strong (Sel. Secs.) (S)	17.52	System Preservation	3,600	State	
012284	Ashley & Union	82	Ballard Rd. - Crosset (Sel. Secs.) (S)	10.28	System Preservation	3,300	State	
02X037	Ashley	82	Hwy. 133 - Co. Rd. 411	2.36	System Preservation	800	State	
02X111	Drew	83 & 83S	Hwy. 83 Pavement Preservation (Sel. Secs.) (Monticello)	5.14	System Preservation	1,400	State	
06X052	Lonoke	89	Furlow - North	0.62	System Preservation	500	State	CARTS
06X040	Lonoke	89	Pinewood Dr. - Lincoln St. (Cabot)	1.75	System Preservation	700	State	CARTS
08X004	Faulkner	89	Clinton Rd. - I-40	5.16	System Preservation	1,200	State	CARTS
10X027	Clay	90	Missouri State Line - Hwy. 49	7.28	System Preservation	700	State	
10X312	Greene	90	South of Delaplaine - Randolph Co. Line	5.00	System Preservation	1,000	State	
10X028	Lawrence	91	Hwy. 63 - Craighead Co. Line	10.33	System Preservation	900	State	
10X131	Craighead	91	Hwy. 349 - Hwy. 49 (Jonesboro)	8.26	System Preservation	2,200	State	JATS
08X018	Conway	95	Hwy. 64 - North (Sel. Secs.) (Morrilton)	4.69	System Preservation	2,600	State	
08X029	Conway	95	Halbrook Ln. - Ranger Rd. (St. Vincent)	5.20	System Preservation	1,100	State	
08X005	Johnson	103	Lakeview - North of I-40	1.85	System Preservation	700	State	
06X042	Pulaski	107	Kiehl Ave. - Stonehenge Dr. (Sherwood)	6.12	System Preservation	2,800	State	CARTS
03X036	Miller	108	Texas State Line - Hwy. 67	6.96	System Preservation	1,600	State	TUTS
05X039	Cleburne	110	Hwy. 25 - Hiram Rd. (Heber Springs)	2.35	System Preservation	900	State	
09X192	Benton	112	Washington Co. Line - Osage Creek	5.10	System Preservation	1,200	State	NARTS
100898	Randolph	115	Missouri State Line - Hwy. 251 (Sel. Secs.) (S)	12.20	System Preservation	3,000	State	
10X308	Lawrence	115 & 117	Strawberry - Smithville	9.94	System Preservation	1,800	State	
10X309	Lawrence	117 & 117S	Smithville - Hwy. 63 (Sel. Secs.)	12.26	System Preservation	1,800	State	
01X078	Crittenden	118	Hino Blvd. - S. of I-40 (West Memphis)	1.20	System Preservation	800	State	WMATS
100896	Mississippi	119	Hwy. 61 - Hwy. 158 (S)	7.22	System Preservation	3,600	State	
08X055	Pope	124	Hwy. 64 - I-40	1.00	System Preservation	800	State	
020634	Arkansas	130	Stuttgart - DeWitt (Sel. Secs.) (S)	2.38	System Preservation	1,000	State	
020633	Ashley	133T	Hwy. 133 - Hwy. 82 (Crossett) (S)	1.49	System Preservation	1,700	State	
10X008	Craighead	135	Hwy. 18 - Greene Co. Line	10.58	System Preservation	1,400	State	
10X024	Greene	135	Hwy. 412 - South	2.97	System Preservation	400	State	

DRAFT 2019-2022 STIP

JOB	COUNTY	ROUTE	TERMINI	LENGTH	TYPE WORK	EST. COST (in thousands)	AGENCY CARRYING OUT THE PROJECT	MPO
100874	Clay	135	Greene Co. Line - Hwy. 62 (S)	10.02	System Preservation	2,300	State	
10X025	Mississippi	137	Hwy. 137S - Hwy. 150	4.92	System Preservation	900	State	
02X113	Drew	138	Monticello - Hwy. 65 (Sel. Secs.)	23.40	System Preservation	2,400	State	
10X316	Clay	139	Hwy. 90 - South	2.00	System Preservation	400	State	
10X017	Poinsett	140	BNSF R.R. - Left Hand Chute of Little River	9.10	System Preservation	1,100	State	
08X006	Conway	154	Hwy. 9 - West	6.25	System Preservation	1,400	State	
10X313	Mississippi	158	Hwy. 61 - I-55	3.92	System Preservation	800	State	
10X022	Mississippi	158	Hwy. 181 - Hwy. 77	5.90	System Preservation	900	State	
02X010	Desha	159	Hwy. 138 - Hwy. 65	4.41	System Preservation	900	State	
02X017	Desha	159	Hwy. 54 - Hwy. 65	1.74	System Preservation	400	State	
03X031	Miller	160	Texas State Line - Hwy. 71	9.92	System Preservation	2,500	State	
06X030	Pulaski	161	Vandenberg Blvd. - Wooten Rd. (Jacksonville)	5.50	System Preservation	1,000	State	CARTS
100894	Poinsett	163	Hwy. 14 - South (S)	4.30	System Preservation	1,800	State	
10X317	Poinsett	163	Hwy. 214 - Hwy. 69	5.13	System Preservation	1,000	State	
020639	Ashley	165	Hwy. 173 - North (S)	7.41	System Preservation	3,200	State	
06X067	Pulaski	165	Hwy. 391 - Hwy. 70 (Little Rock)	5.19	System Preservation	1,400	State	CARTS
07X002	Union	167	Junction City - North	5.58	System Preservation	2,200	State	
07X025	Dallas	167	Hwy. 79 - Hwy. 273	4.25	System Preservation	1,300	State	
07X030	Cleveland	167	Co. Rd. 158 - Cage Hill Rd.	4.00	System Preservation	1,000	State	
02X039	Grant	167	Big Creek - Saline Co. Line	10.80	System Preservation	3,500	State	
06X048	Saline	167	I-530/Hwy. 167 Interchange Ramps	0.53	System Preservation	100	State	CARTS
05X045	Independence & White	167	South of White Co. Line - Hwy. 69	19.73	System Preservation	7,300	State	
05X032	Independence	167	Hwy. 394 - Hwy. 69 (Batesville)	1.29	System Preservation	1,900	State	
05X114	Sharp	167	North of Cave City - North	12.78	System Preservation	2,600	State	
06X034	Pulaski	176	Hwy. 107 - Lee Ave. (Sherwood)	3.10	System Preservation	1,600	State	CARTS
09X194	Baxter	178	Lakeview - Hwy. 5	2.61	System Preservation	500	State	
02X011	Grant	190	Hwy. 35 - Jefferson Co. Line	6.70	System Preservation	1,300	State	
03X072	Miller	196	Hwy. 71 - E. of Hwy. 245 (Texarkana)	1.76	System Preservation	800	State	TUTS
020655	Chicot & Desha	208	Halley - Dewey (S)	8.27	System Preservation	800	State	
10X345	Craighead	226	Hwy. 226 Spur - North (Jonesboro)	0.96	System Preservation	300	State	JATS

DRAFT 2019-2022 STIP

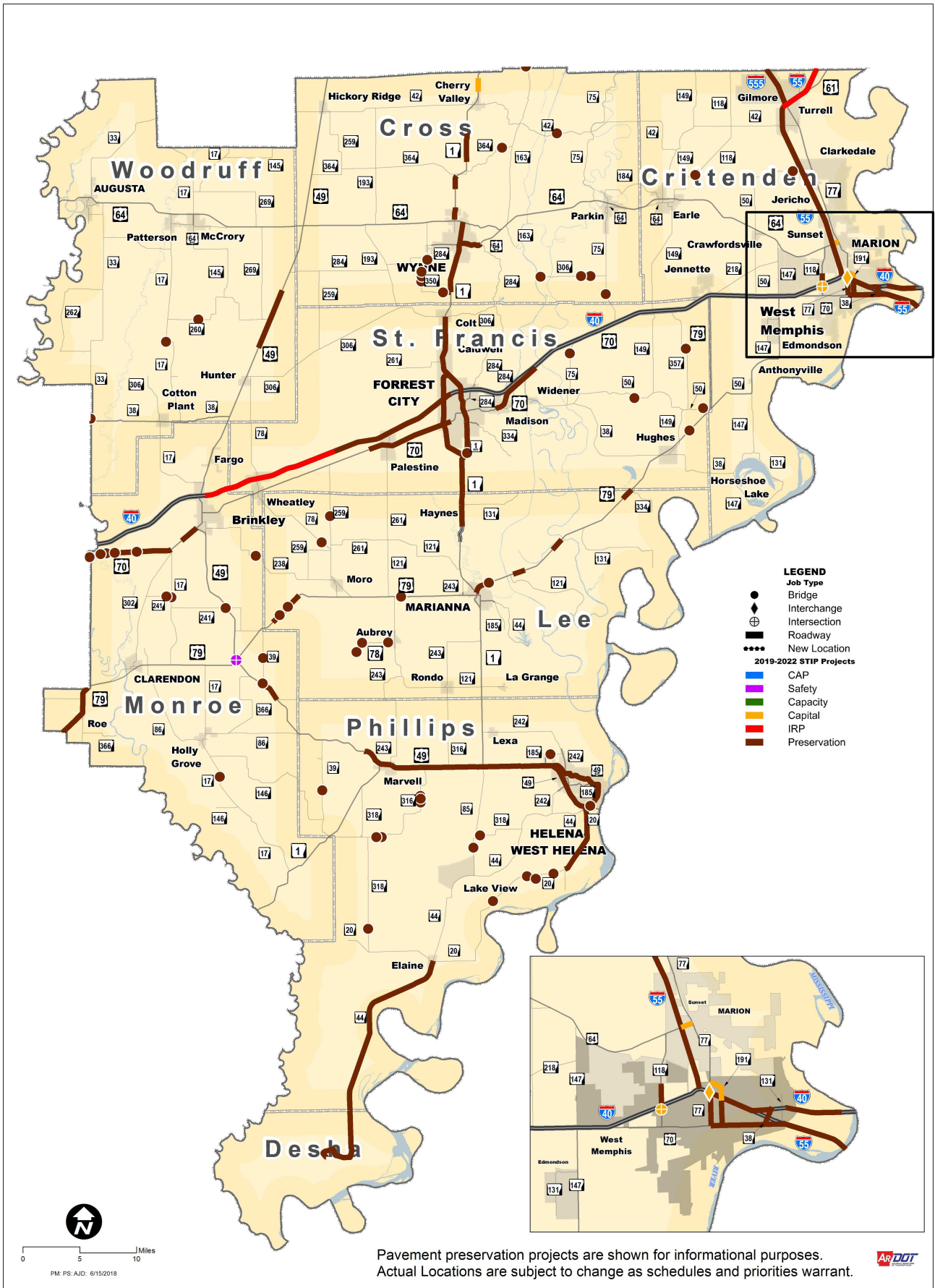
JOB	COUNTY	ROUTE	TERMINI	LENGTH	TYPE WORK	EST. COST (in thousands)	AGENCY CARRYING OUT THE PROJECT	MPO
10X019	Lawrence	228	Hwy. 349 - Hwy. 63	5.18	System Preservation	700	State	
070483	Dallas	229	Hwy. 8 - Hwy. 273 (S)	4.87	System Preservation	1,000	State	
05X108	Sharp	230	Cave City - Lawrence Co. Line	11.76	System Preservation	2,400	State	
03X026	Miller	237	Hwy. 67 - Hwy. 82 (Texarkana)	3.05	System Preservation	800	State	TUTS
03X027	Miller	237	Hwy. 82 - Hwy. 71 (Texarkana)	4.23	System Preservation	1,000	State	TUTS
100891	Mississippi	239	Hwy. 148 - Hwy. 18 (Blytheville) (S)	4.35	System Preservation	2,100	State	
04X010	Sebastian	255	Hwy. 45 - Hwy. 71 (Fort Smith)	1.28	System Preservation	700	State	FRONTIER
04X009	Sebastian	255	Hwy. 271 - Hwy. 64 (Fort Smith)	4.48	System Preservation	2,000	State	FRONTIER
04X008	Sebastian	255	Hwy. 64 - Hwy. 64 (Riverfront Dr.) (Fort Smith)	6.55	System Preservation	2,300	State	FRONTIER
04X042	Washington	265	Hwy. 16 - Hwy. 45 (Fayetteville)	2.30	System Preservation	2,100	State	NARTS
08X030	Montgomery	270	Mt. Ida - East	5.90	System Preservation	1,100	State	
08X026	Montgomery	270	Twin Creek - East	1.11	System Preservation	800	State	
08X007	Montgomery	270	McKee Ln. - Garland Co. Line	2.40	System Preservation	900	State	
061520	Garland	270	Hwy. 70 - Hwy. 7 (Hot Springs) (S)	3.70	System Preservation	1,900	State	HSATS
06X025	Garland	270B	Hollywood Ave. - Hwy. 70 (Hot Springs)	3.25	System Preservation	1,300	State	HSATS
06X029	Hot Spring	270	Garland Co. Line - Stone Quarry Creek	4.70	System Preservation	2,400	State	HSATS
06X024	Hot Spring	270 & 270B	Rockport - Malvern	2.09	System Preservation	1,600	State	
02X015	Desha & Drew	277	Hwy. 278 - Hwy. 65	6.70	System Preservation	1,300	State	
03X039	Howard	278	Centerpoint - Hwy. 371	7.65	System Preservation	1,400	State	
07X009	Ouachita	278	Co. Rd. 178 - Hwy. 376	6.30	System Preservation	800	State	
070447	Ouachita	278	Hwy. 24 - Hwy. 79 (Camden) (S)	2.63	System Preservation	1,000	State	
07X020	Ouachita	278	Hwy. 79 - Calhoun Co. Line (East Camden)	4.63	System Preservation	2,100	State	
07X008	Calhoun	278	Ouachita Co. Line - Hwy. 167	15.07	System Preservation	1,300	State	
07X023	Bradley	278B	Hwy. 63 East & West (Warren)	1.65	System Preservation	500	State	
07X026	Bradley	278	Hwy. 278B - Drew Co. Line	4.18	System Preservation	2,800	State	
02X038	Drew	278	Wilmar - Monticello	6.65	System Preservation	4,700	State	
09X057	Benton	279	Hwy. 102 - Hiwasse	5.50	System Preservation	1,000	State	NARTS
09X193	Benton	279	Hwy. 340 - Missouri State Line	3.34	System Preservation	700	State	NARTS
03X025	Miller	296	Texas State Line - Hwy. 67 (Texarkana)	4.64	System Preservation	1,200	State	TUTS
08X014	Faulkner	319	Lonoke Co. Line - Hwy. 107	4.17	System Preservation	900	State	CARTS

DRAFT 2019-2022 STIP

JOB	COUNTY	ROUTE	TERMINI	LENGTH	TYPE WORK	EST. COST (in thousands)	AGENCY CARRYING OUT THE PROJECT	MPO
08X052	Pope	326	Hwy. 27 - Hwy. 64	1.80	System Preservation	500	State	
06X050	Pulaski	338	I-30 - Hwy. 367	4.14	System Preservation	2,000	State	CARTS
110666	Cross	350	Hwy. 1 - West (Drainage Impvts.) (S)	0.50	System Preservation	200	State	
10X318	Craighead	351	I-555 - Hwy. 18 (Jonesboro)	0.92	System Preservation	200	State	JATS
100899	Craighead	351	BNSF Railroad - Hwy. 49 (Airport Rd.) (Jonesboro) (S)	2.50	System Preservation	600	State	JATS
08X053	Faulkner	365	Hwy. 60 - Hwy. 89	6.70	System Preservation	2,000	State	CARTS
06X035	Pulaski	365	S. Broadway St. - E. Roosevelt Rd. (Little Rock)	1.15	System Preservation	500	State	CARTS
050350	White	367	Lonoke Co. Line - Hwy. 67B (Sel. Secs.) (S)	10.64	System Preservation	7,600	State	
050364	White	367	Hwy. 67B - Hwy. 36 (S)	3.99	System Preservation	4,700	State	
05X041	Jackson	367	Hwy. 157 - Hwy. 37	3.10	System Preservation	600	State	
03X030	Hempstead	371	Howard Co. Line - McCaskill	11.50	System Preservation	2,900	State	
03X024	Hempstead	371	Hwy. 29 - Nevada Co. Line	9.24	System Preservation	2,300	State	
03X029	Nevada	371	Hwy. 372 East - Hwy. 278	5.36	System Preservation	1,300	State	
09X197	Benton	412	Siloam Springs - Washington Co. Line	8.84	System Preservation	3,500	State	NARTS
04X041	Washington	412	Benton Co. Line - Madison Co. Line (Sel. Secs.)	23.28	System Preservation	6,900	State	NARTS
09X046	Carroll	412	East of Hwy. 21 - Dry Fork	2.95	System Preservation	600	State	
10X114	Greene	412	Hwy. 141 - Paragould	6.33	System Preservation	2,200	State	
10X129	Greene	412	Carroll Rd. - Hwy. 49 (Paragould)	1.10	System Preservation	400	State	
10X138	Greene	412	Hwy. 135 - Missouri State Line	5.81	System Preservation	800	State	
020653	Drew	425	Co. Rd. 28 - South (S)	2.19	System Preservation	1,000	State	
020648	Drew & Lincoln	425	Monticello - Star City (Sel. Secs.) (S)	8.00	System Preservation	2,200	State	
100939	Craighead	463	Bay - Poinsett Co. Line (S)	1.96	System Preservation	500	State	JATS
100906	Poinsett	463	Craighead Co. Line - Hwy. 14 (Sel. Secs.) (S)	10.45	System Preservation	2,500	State	

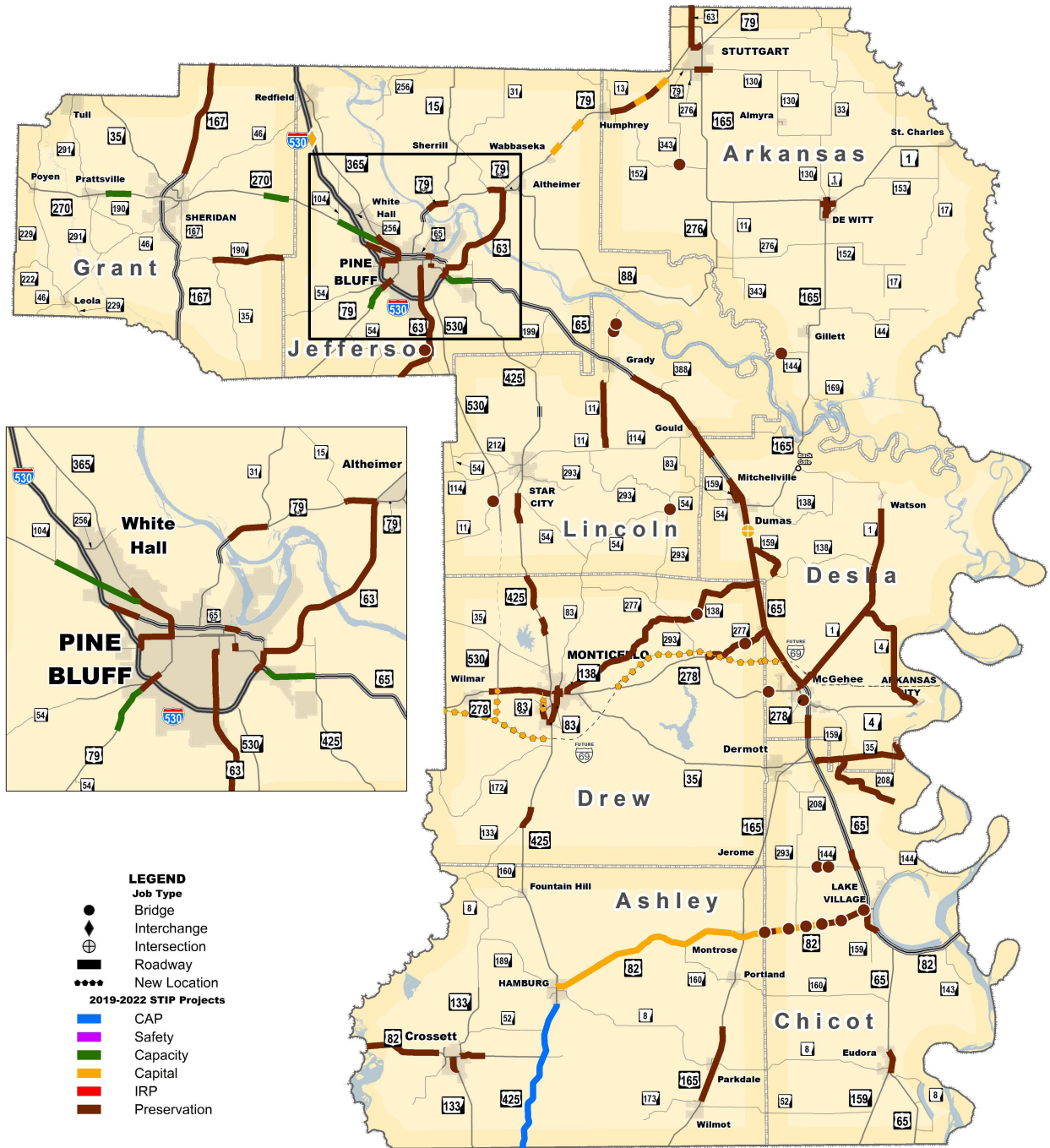


Appendix B: Maps

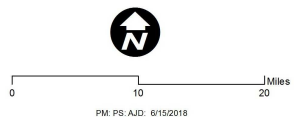


Statewide Transportation Improvement Program 2019-2022

District 1



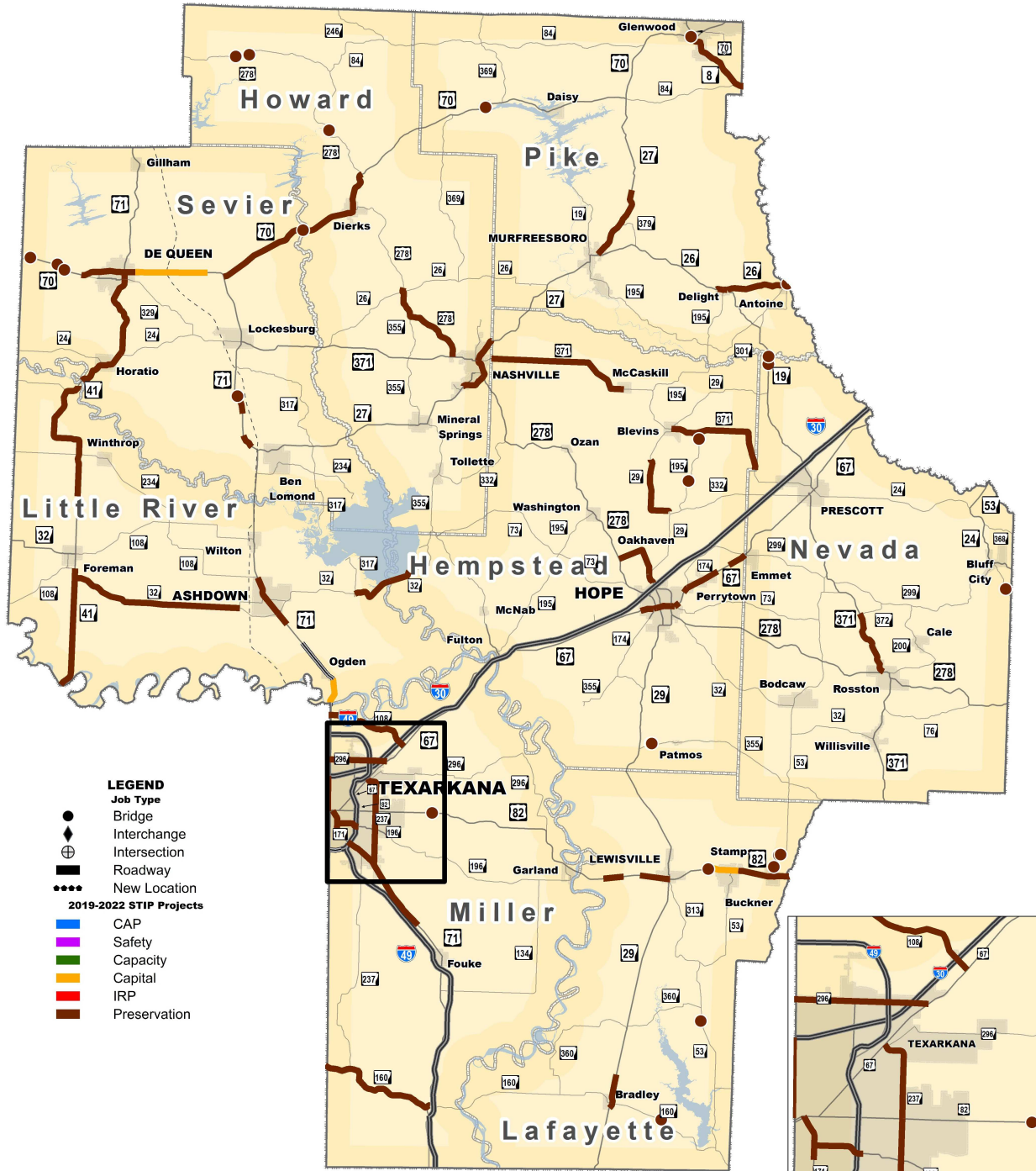
- LEGEND**
- ◆ Bridge
 - ⊕ Interchange
 - ⊕ Intersection
 - Roadway
 - New Location
- 2019-2022 STIP Projects**
- CAP
 - Safety
 - Capacity
 - Capital
 - IRP
 - Preservation



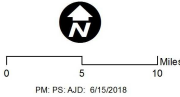
Pavement preservation projects are shown for informational purposes.
Actual Locations are subject to change as schedules and priorities warrant.

Statewide Transportation Improvement Program 2019-2022

District 2



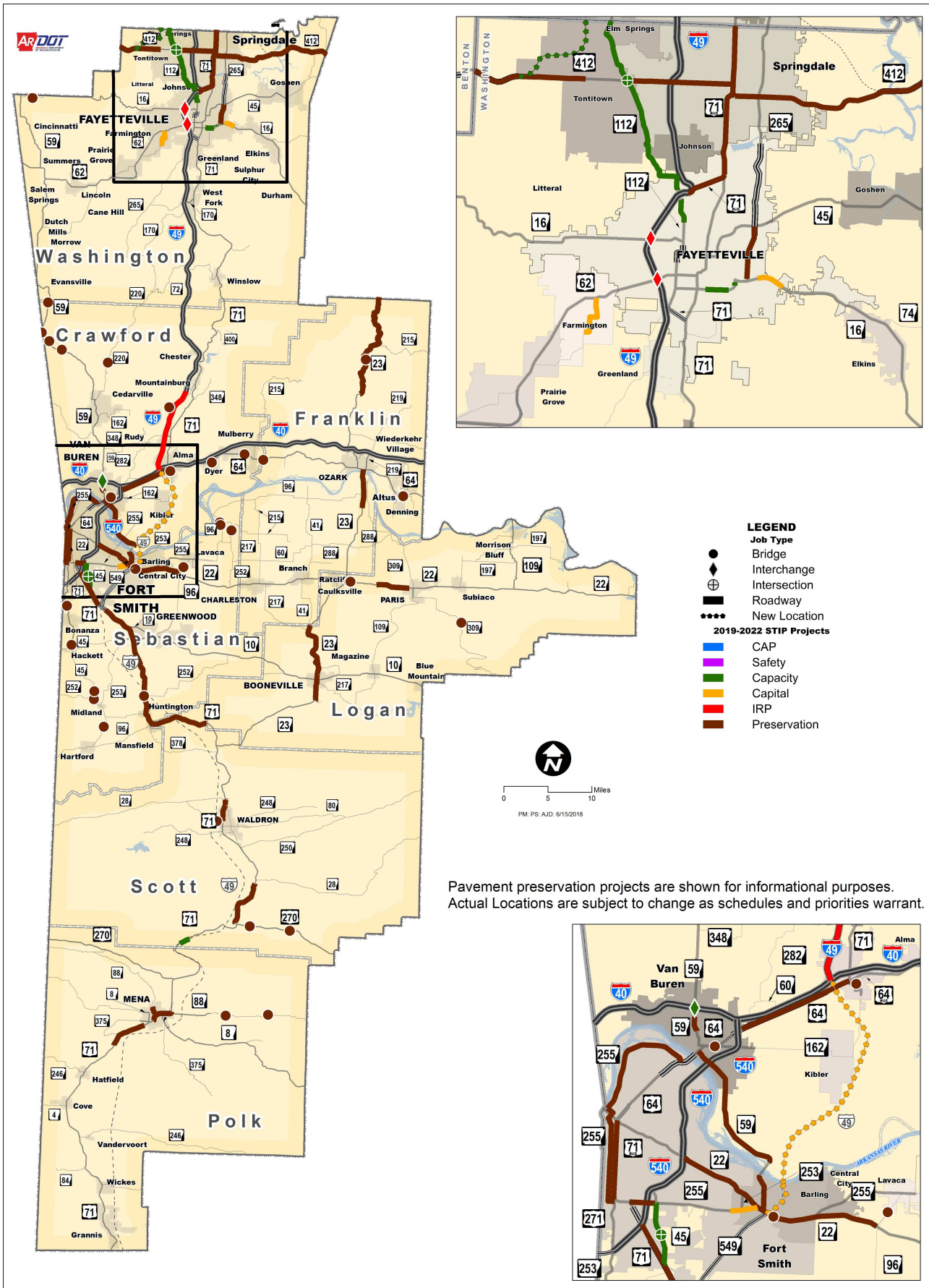
- LEGEND**
- Job Type
 - ◆ Bridge
 - ◆ Interchange
 - ◆ Intersection
 - ◆ Roadway
 - ◆ New Location
 - 2019-2022 STIP Projects
 - CAP
 - Safety
 - Capacity
 - Capital
 - IRP
 - Preservation



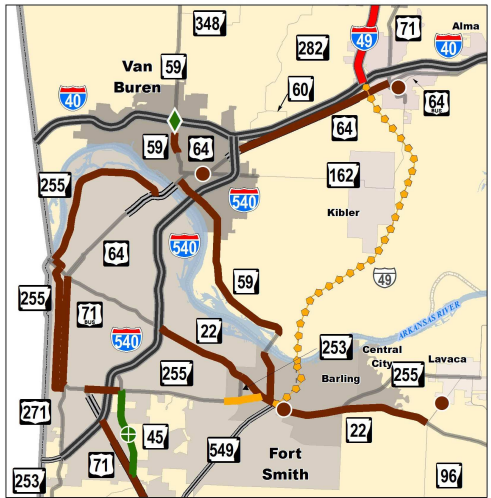
Pavement preservation projects are shown for informational purposes.
 Actual Locations are subject to change as schedules and priorities warrant.

Statewide Transportation Improvement Program 2019-2022

District 3

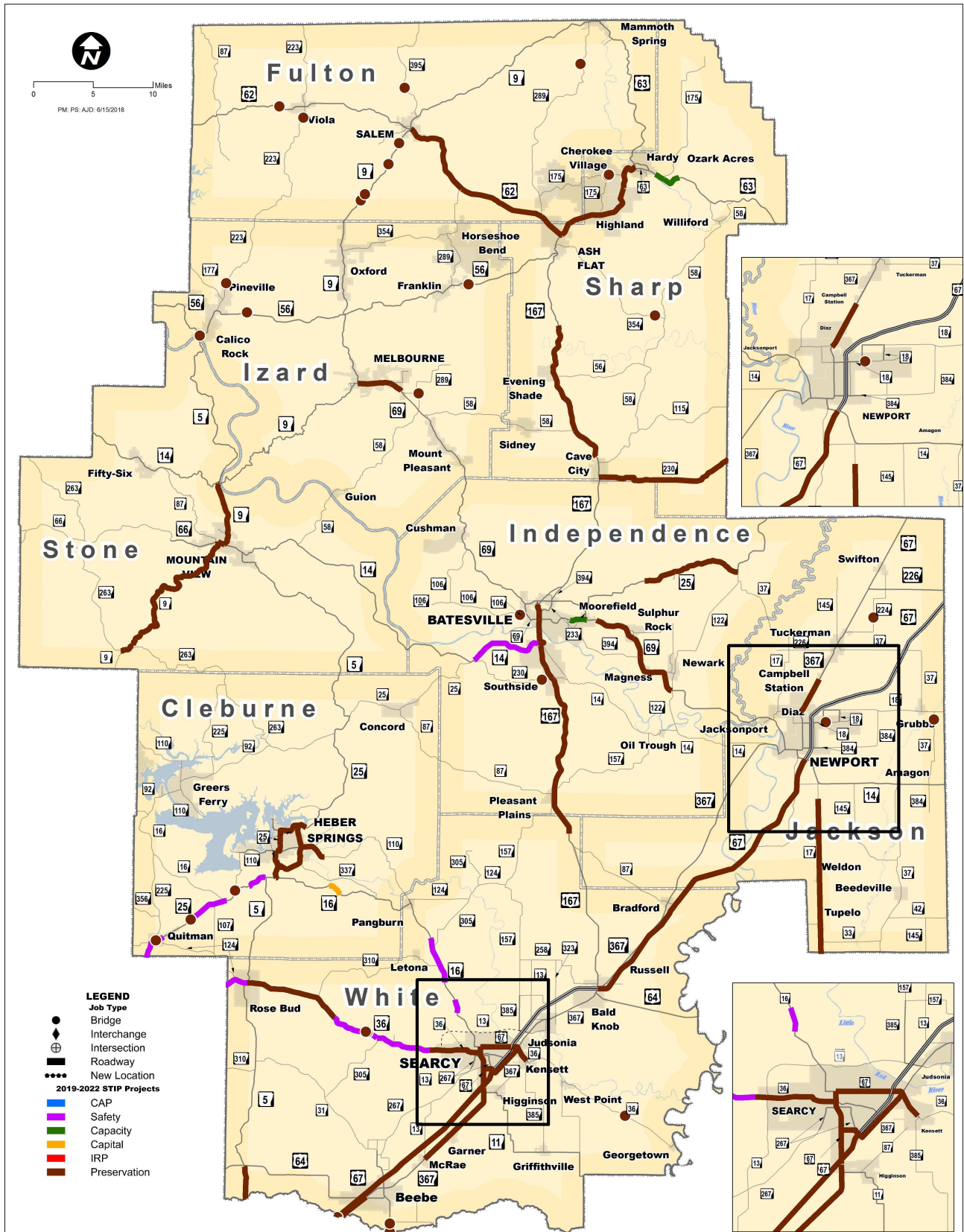


Pavement preservation projects are shown for informational purposes. Actual Locations are subject to change as schedules and priorities warrant.



Statewide Transportation Improvement Program 2019-2022

District 4



Pavement preservation projects are shown for informational purposes. Actual Locations are subject to change as schedules and priorities warrant.



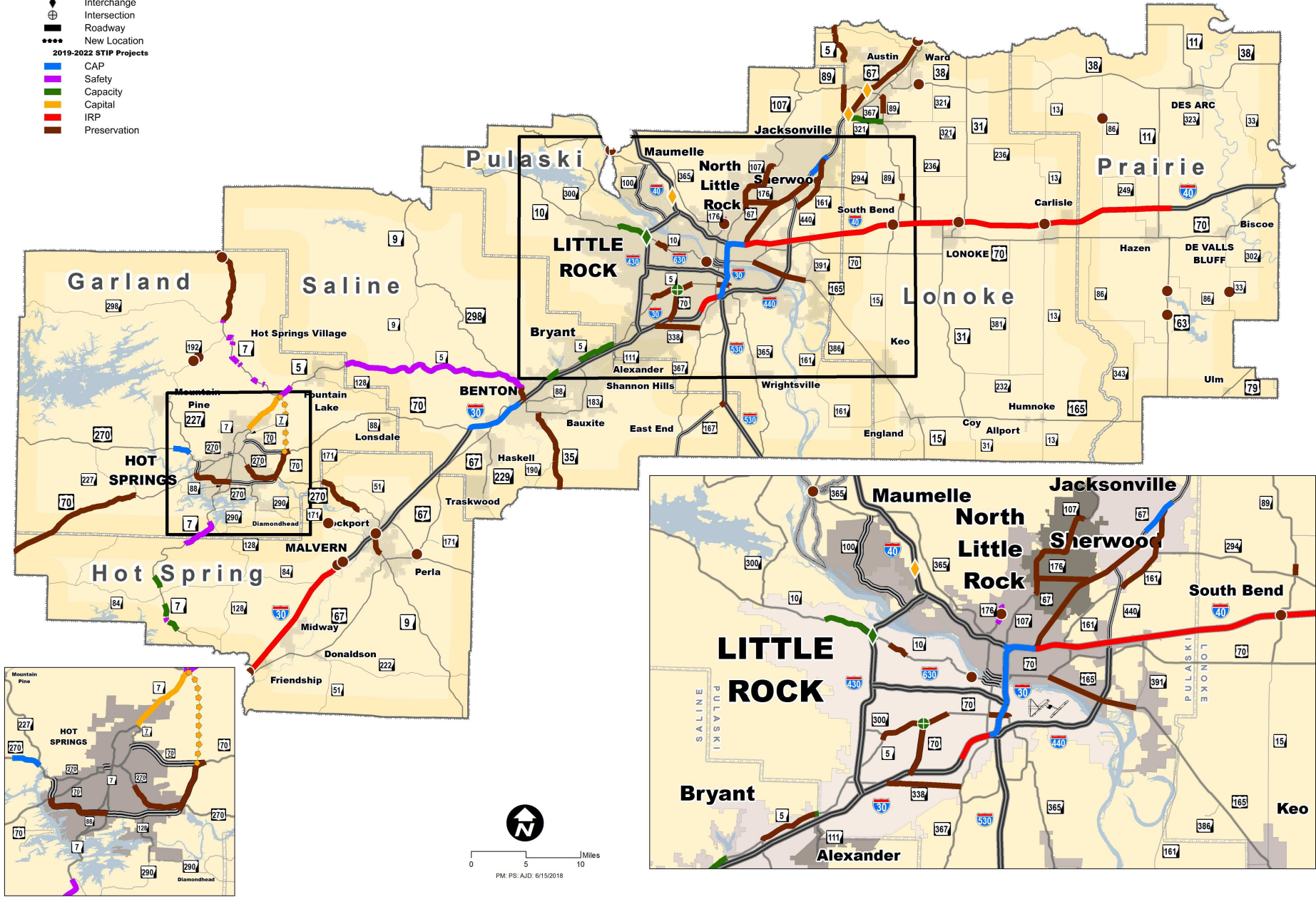
Statewide Transportation Improvement Program 2019-2022

District 5



Pavement preservation projects are shown for informational purposes.
Actual Locations are subject to change as schedules and priorities warrant.

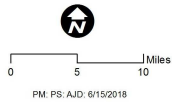
- LEGEND**
- Job Type
 - ◆ Bridge
 - ⊕ Interchange
 - ⊕ Intersection
 - ▬ Roadway
 - New Location
 - 2019-2022 STIP Projects**
 - CAP
 - Safety
 - Capacity
 - Capital
 - IRP
 - Preservation



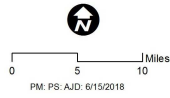
District 7
Statewide Transportation Improvement Program 2019-2022

Pavement preservation projects are shown for informational purposes.
Actual Locations are subject to change as schedules and priorities warrant.

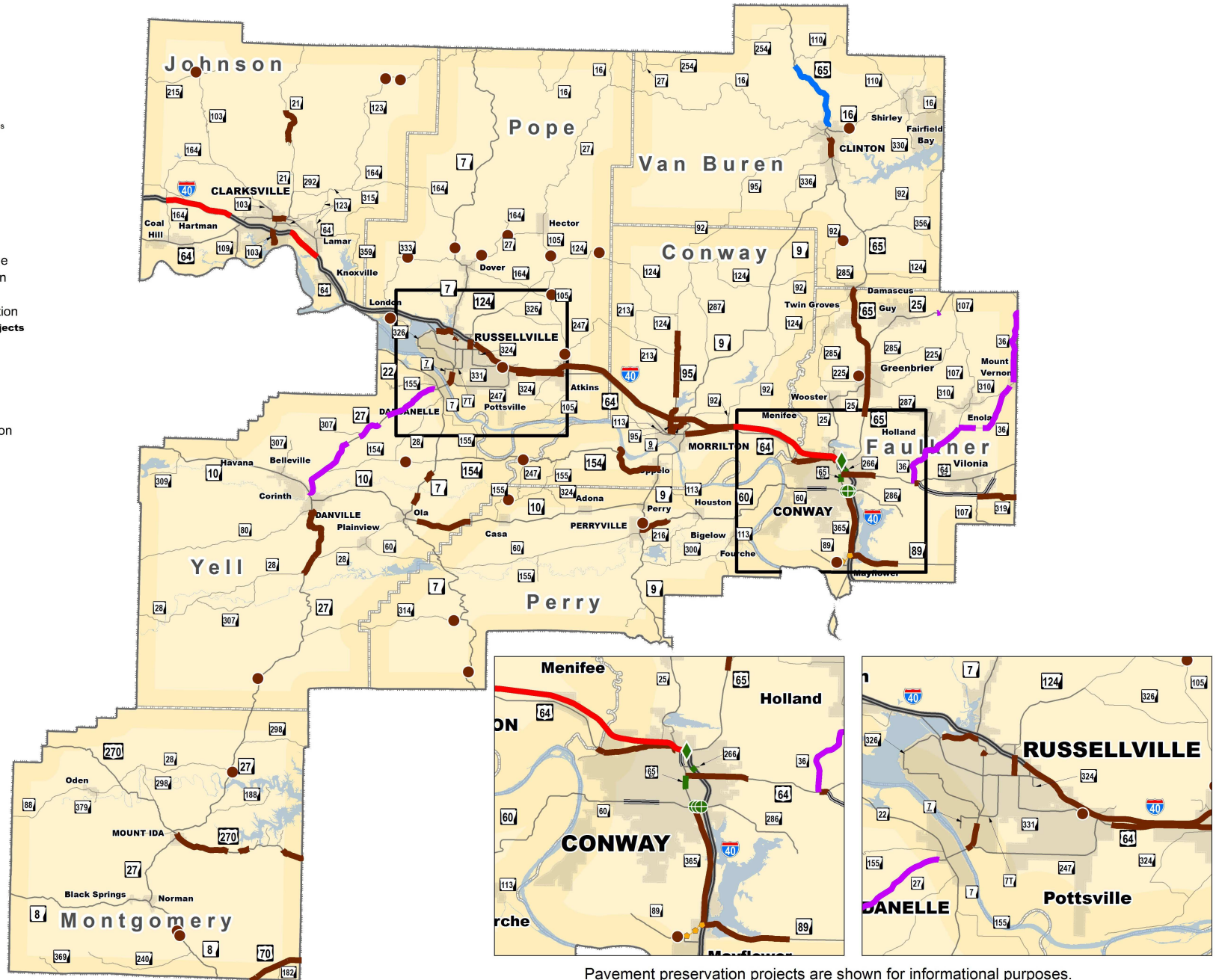
- LEGEND**
- Job Type
 - ◆ Interchange
 - ⊕ Intersection
 - ▬ Roadway
 - New Location
- 2019-2022 STIP Projects**
- CAP
 - Safety
 - Capacity
 - Capital
 - IRP
 - Preservation



District 8
 Statewide Transportation Improvement Program 2019-2022



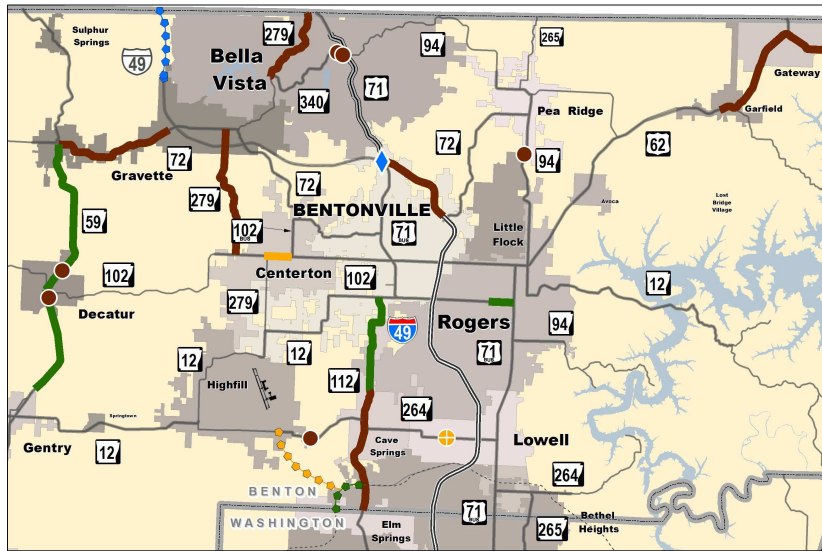
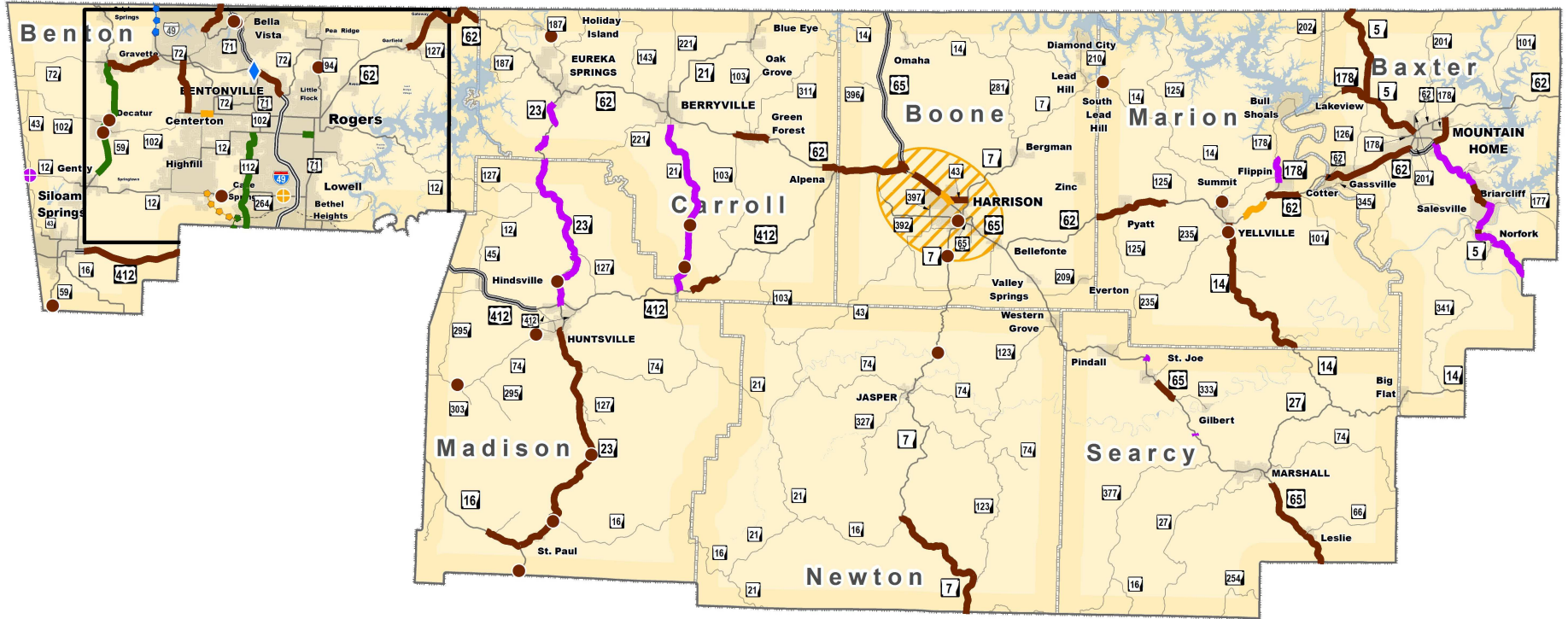
- LEGEND**
- Job Type
 - ◆ Interchange
 - ⊕ Intersection
 - ▬ Roadway
 - ◆◆◆◆ New Location
 - 2019-2022 STIP Projects
 - CAP
 - Safety
 - Capacity
 - Capital
 - IRP
 - Preservation



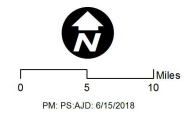
Pavement preservation projects are shown for informational purposes.
 Actual Locations are subject to change as schedules and priorities warrant.



District 9
 Statewide Transportation Improvement Program 2019-2022

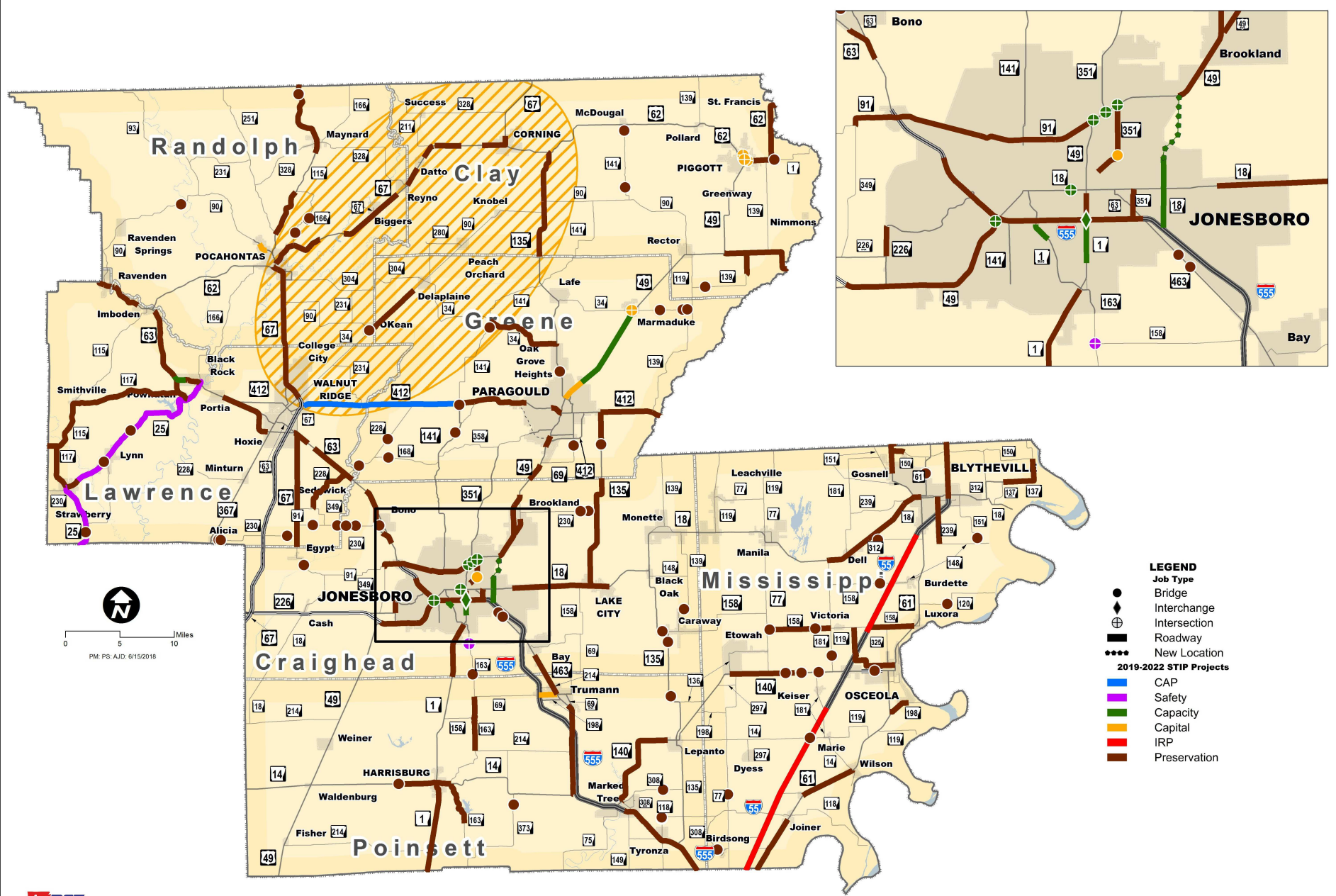


- LEGEND**
- Job Type
 - ◆ Bridge
 - ◆ Interchange
 - ⊕ Intersection
 - ▬ Roadway
 - New Location
- 2019-2022 STIP Projects**
- CAP
 - Safety
 - Capacity
 - Capital
 - IRP
 - Preservation



Pavement preservation projects are shown for informational purposes. Actual Locations are subject to change as schedules and priorities warrant.

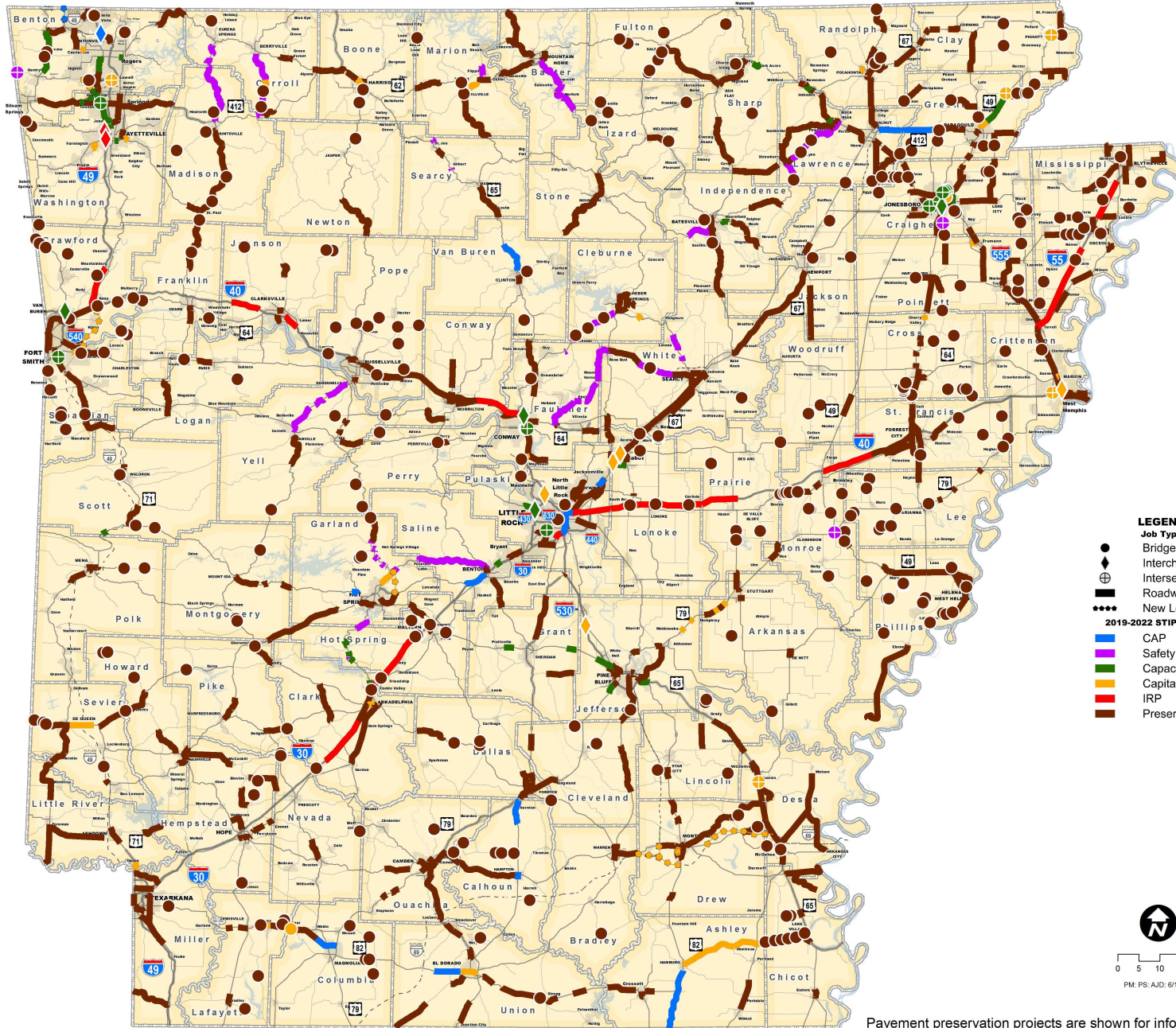




- LEGEND**
- Job Type
 - ◆ Bridge
 - ⊕ Intersection
 - ⊕ Interchange
 - ⊕ Roadway
 - New Location
 - 2019-2022 STIP Projects**
 - CAP
 - Safety
 - Capacity
 - Capital
 - IRP
 - Preservation

Pavement preservation projects are shown for informational purposes. Actual Locations are subject to change as schedules and priorities warrant.

Statewide Transportation Improvement Program 2019-2022



Pavement preservation projects are shown for informational purposes. Actual Locations are subject to change as schedules and priorities warrant.

