

Federal Fiscal Years
2021-2024



DRAFT

PRELIMINARY

STATEWIDE TRANSPORTATION
IMPROVEMENT PROGRAM

STIP



ARKANSAS DEPARTMENT OF TRANSPORTATION

Presented by the Arkansas State Highway Commission
In compliance with Title 23 U.S.C. § 135

February 4, 2021



Statewide Transportation Improvement Program

2021-2024
Federal Fiscal Years

www.ardot.gov

Table of Contents

INTRODUCTION	I
FINANCIAL SUMMARY REPORT	XIII
GLOSSARY OF TERMS, ABBREVIATIONS, & ACRONYMS	XV
INFORMATION ON FEDERAL FUNDING	XXI
INFORMATION ON GENERIC PROJECTS	XXV
PROJECTS	
State Projects by Route	1
Local Projects	36
Central Arkansas Regional Transportation Study Area	36
Northwest Arkansas Regional Transportation Study Area	38
West Memphis-Marion Area Transportation Study	40
Statewide Generic Projects by FFY	42
Transit Projects by FFY	54
State and Local Projects by District & Job Number	82
State and Local Projects by County & Route	116
APPENDIX A: PAVEMENT PRESERVATION PROJECTS BY ROUTE	150
APPENDIX B: MAPS BY DISTRICT	180
APPENDIX C: HIGHWAY 82 CORRIDOR PROJECTS	191
APPENDIX D: HIGHWAY 412 CORRIDOR PROJECTS	194
INDEX	197

INTRODUCTION

This Statewide Transportation Improvement Program (STIP) for Federal Fiscal Years 2021 through 2024 has been prepared by the Arkansas State Highway Commission in response to 23 U.S.C. 135 - Statewide Planning, as continued by the Fixing America's Surface Transportation (FAST) Act.

Authorization for the listed projects may be requested for any phase of development (i.e., preliminary engineering, right of way, utilities, or construction) during Fiscal Years 2021 through 2024. Authorization for pre-construction phases may be requested in advance of the year a project is scheduled for construction to assure the project can be advertised and let to contract as scheduled in this STIP.

Performance Management

In accordance with 23 CFR 450.218, the State of Arkansas shall develop a STIP for all areas of the State. A STIP shall include, to the maximum extent practicable, a discussion of the anticipated effect of the STIP toward achieving the performance targets identified by the State in the statewide transportation plan or other state performance-based plan(s), linking investment priorities to those performance targets.

Below is a description of each of the performance areas and the anticipated effect of the STIP toward achieving the performance targets.

Safety

Arkansas has adopted an ultimate vision of Toward Zero Deaths (TZD) since 2013. With this vision, the Strategic Highway Safety Plan (SHSP) was developed that integrates the four "E's" – engineering, education, enforcement, and emergency services. It is a performance-based, data-driven, comprehensive plan that establishes statewide goals, objectives, and strategies to address safety in Arkansas. This vision and strategy is consistent with the TZD National Strategy on Highway Safety sponsored by the Federal Highway Administration (FHWA), the National Highway Traffic Safety Administration (NHTSA), the American Association of State Highway and Transportation Officials (AASHTO), and the Governor's Highway Safety Association (GHSA).

The latest SHSP was developed in 2017, which identified five critical emphasis areas ranging from driver behavior, special and vulnerable road users to infrastructure and operational improvements. Performance goals can be found in the [SHSP](#) for the following performance measures.

Federally mandated performance measures are:

- Number of fatalities
- Fatality rate
- Number of serious injuries
- Serious injury rate
- Number of non-motorized fatalities and serious injuries

In addition, the Department develops annual performance targets to support the SHSP goals in accordance with 23 U.S.C. 150. The targets are developed in coordination with the Arkansas State Police – Highway Safety Office, Metropolitan Planning Organizations (MPOs), and other stakeholders. They are submitted to FHWA in the Highway Safety Improvement Program (HSIP) report by August 31 each year.

Relevant primary emphasis areas under infrastructure and operational improvements include roadway departure, intersections, work zones, railroad crossings as well as incident management and data collection and analysis. Safety projects included in the STIP were identified to address the critical and primary emphasis areas in support of the SHSP performance goals. They were identified through a data-driven process, and are in conformance with the HSIP requirements. The data-driven process includes:

- Evaluation of the safety performance of an area
- Identification of appropriate countermeasures that would address one or more SHSP primary emphasis areas
- Determination of benefits vs. costs

These projects are intended to have a positive effect on the State's highway safety performance and moving toward achieving the performance goals identified in the SHSP. The evaluation of safety effectiveness for these projects is conducted annually through the annual HSIP report.

Transit

The Arkansas Statewide Transit Asset Management Plan, covering all rural transit agencies around the State, was completed in October of 2018. A similar transit asset management framework was used to develop the urban transit asset management plans with the exception of Rock Region Metro (RRM) and Texarkana Urban Transportation Service (T-Line). Due to the rail component of its system, RRM is classified as a Tier 1 transit provider who is responsible for developing its own transit asset management plan. T-Line receives their Section 5307 funding from Texas Department of Transportation (TxDOT) and are part of the TxDOT's statewide transit asset management plan.

The transit asset management plans assist transit agencies in identifying rolling stock, equipment, and facility needs based on the identified performance targets.

Federally mandated performance measure is:

- Useful Life Benchmark (ULB)

With the completion of the Transit Asset Management Plan, the funds in the STIP will be distributed in accordance with the plan and ULB of the assets. The projects are intended to maintain transit assets in the state of good repair. The asset condition is reported annually in the National Transit Database to Federal Transit Administration (FTA).

Infrastructure Condition

The Department currently manages the 12th largest State Highway System in the country. In order to maintain the system, the Department has developed the Transportation Asset Management Plan (TAMP) compliant with 23 CFR 515 with the goal of maintaining the system in the best possible condition for the given amount of funding available. The TAMP is risk-based and it describes the inventory and condition of the highways and bridges located on the National Highway System (NHS) in Arkansas. It also describes how the Department is managing these assets using TAM principles. Utilizing the life-cycle planning information, the TAMP assists the Department in identifying the right projects at the right times to reduce the overall cost of our assets while maintaining a safe and efficient system.

Federally mandated performance measures are:

- Percent of Interstate pavements in Good condition
- Percent of Interstate pavements in Poor condition
- Percent of non-Interstate NHS pavements in Good condition
- Percent of non-Interstate NHS pavements in Poor condition
- Percent of NHS bridges by deck area in Good condition
- Percent of NHS bridges by deck area in Poor condition

In addition, State DOTs are required to submit a biennial performance report to FHWA in accordance with code 23. U.S.C. 150 and 23 CFR part 490. Two-year and four-year targets are set in recurring four-year performance periods. Table 1 and Table 2 show the current condition and the four-year targets reported in the Mid-Performance Report for the performance period from January 1, 2018 to December 31, 2022.

2020 Mid-Performance Report (IRI Only)		
	Current Condition (2020) ¹	4-year Target (2022) ²
Percent of Interstate pavements in Good condition ³	78%	79%
Percent of Interstate pavements in Poor condition	4%	5%
Percent of non-Interstate NHS pavements in Good condition	56%	59%
Percent of non-Interstate NHS pavements in Poor condition	8%	7%
¹ Condition rating based on ARDOT's 2019 HPMS pavement dataset – IRI Only ² Condition rating based on ARDOT's 2021 Projected pavement dataset – IRI Only ³ The 4-year target (2022) for Percent of Interstate pavements in Good condition based on full distress metrics is 72%.		

Table 1 Pavement condition and targets in 2020 Mid-Performance Report

Out of the 16,465 centerline miles of State Highway System, there are 749 centerline miles of Interstate and 2,611 centerline miles of Non-Interstate NHS. Currently, the 2022 target for Percent of Pavement in Good condition is set to be 79% for Interstate pavements and 59% for non-Interstate NHS pavements. Both targets are set slightly higher than the current condition. These targets are set considering an increased emphasis placed on pavement preservation in the current STIP and the additional revenue from State of Arkansas Act 416 adopted in March

2019. In the current STIP, 126 centerline miles of pavement projects are programmed for Interstate highways, and 890 centerline miles of pavement projects are programmed for non-Interstate NHS roads. These projects will add 16.8% of Interstate in Good condition and 34.1% of Non-Interstate in Good condition.

2020 Mid-Performance Report		
	Current Condition (2020)	4-year Target (2022)
Percent of NHS bridges by deck area in Good condition	44.5%	42.0%
Percent of NHS bridges by deck area in Poor condition	3.6%	6.0%

Table 2 Bridge condition and targets in 2020 Mid-Performance Report

Table 2 shows the current condition and 2022 targets for NHS Bridges. The 2022 target for the Percent of NHS bridges by deck area in Good condition is set to be 42.0%, and the 2022 target for the Percent of NHS bridges by deck area in Poor condition is set to be 6.0%. Both targets are set assuming that the bridge deterioration outpaces the bridge repair and replacement. In the current STIP, only 245,000 square feet of the total deck area of the bridge replacement jobs are programmed. It will add 0.70% (by deck area) of bridges in Good condition.

In accordance with the TAMP, a number of jobs in the STIP will implement system preservation, reconstruction, or structures and approaches (another name for bridge replacement) type of work. These projects are intended to maintain highway assets in the state of good repair and achieve performance targets. With additional funding made available through various state initiatives, preservation projects are implemented expeditiously as needs are identified. The highway condition is reported annually in the Highway Performance Monitoring System (HPMS) to FHWA.

System Reliability and CMAQ

System reliability on the Interstate and non-Interstate NHS is assessed using FHWA's National Performance Management Research Data Set (NPMRDS) for travel time reliability and freight movement. Travel time reliability is defined as the ratio of a longer travel time (80th percentile) to a normal travel time (50th percentile). Roadway segments that have a travel time reliability greater than 1.5

are considered unreliable. Freight reliability is based on the truck travel time reliability index that is defined as the 95th percentile truck travel time divided by the 50th percentile truck travel time.

Federally mandated performance measures are:

- Percent of person-miles traveled on the Interstate that are reliable
- Percent of person-miles traveled on the non-Interstate NHS that are reliable
- Truck travel time reliability on the Interstate System
- Annual hours of peak hour excessive delay per capita (only applicable in the WMATS)
- Percent non-single occupancy vehicle travel (only applicable in the WMATS)
- On-Road Mobile Source Emission (only applicable in the WMATS)

2020 Mid-Performance Report		
	Current Condition (2020)	4-year Target (2022)
Percent of person-miles traveled on the Interstate that are reliable	97%	93%
Percent of person-miles traveled on the non-Interstate NHS that are reliable	96%	92%
Truck travel time reliability on the Interstate System	1.21	1.4

Table 3 System reliability and Freight condition and targets in 2020 Mid-Performance Report

Table 3 shows the current condition and 2022 targets for System Reliability and Freight measures. The 2022 targets for the Percent of Person-Miles Traveled on the Interstate and Non-Interstate NHS that are reliable is set to be 93% and 92%, respectively. The 2022 target for Truck Travel Time Reliability on the Interstate System is set to be 1.4. All three targets are conservative considering the upcoming large construction projects in the Central Arkansas area, such as CA0602. While capacity and capital projects will eventually improve the reliability of the roadway upon completion, they do adversely affect system reliability during construction.

The Connecting Arkansas Program (CAP) has been the primary vehicle that addresses reliability. When the CAP is completed, many of the major unreliable segments around the State will be addressed.

2020 Mid-Performance Report		
	Current Condition (2020)	4-year Target (2022)
Annual hours of PHED per capita (only applicable in the WMATS)	6.7	8.00
Percent Non-SOV travel (only applicable in the WMATS)	15.9%	14.5%

Table 4 CMAQ condition and targets in 2020 Mid-Performance Report

Table 4 shows the current condition and 2022 targets for Peak Hour Excessive Delay (PHED) and Percent of Non-Single Occupancy Vehicle (Non-SOV) travel. These targets apply to the Greater Memphis area and were set jointly in coordination with the Memphis MPO, West Memphis MPO, Tennessee DOT, and Mississippi DOT through a Tri-State PM3 measures working group. ARDOT supports these targets as there are not many construction activities planned in this area between now and 2022.

In West Memphis, reducing on-road mobile source emissions is a goal and, although no specific projects are selected at this time, funds are available when applicable projects are identified. The state highways are monitored continuously to ensure a safe and efficient transportation system is provided. As needs arise, projects are identified and implemented. System performance is reported annually through the Highway Performance Monitoring System (HPMS) to FHWA.

Metropolitan Planning Organizations (MPO)

With respect to urban areas greater than 50,000 in population, projects listed in the Transportation Improvement Programs (TIPs) that have been developed by the various MPOs are hereby included as part of the overall Federal-aid Highway Program and Federal-Aid Transit Program. For additional information on projects located within a MPO Area, please contact the appropriate MPO.

CARTS **Central Arkansas Regional Transportation Study**
(Pulaski, Saline, Faulkner, & Lonoke Counties)

Metroplan
Mr. Casey Covington, Study Director
501 West Markham Street, Suite B
Little Rock, AR 72201
Telephone: 501-372-3300
Email: CCovington@metroplan.org

Frontier **Frontier Transportation Study**
(Crawford & Sebastian Counties in Arkansas)
(Le Flore & Sequoyah Counties in Oklahoma)

Frontier Metropolitan Planning Organization
Ms. Reese Brewer, Study Director
1109 South 16th Street
Fort Smith, AR 72901
Telephone: 479-785-2651
Email: RBrewer@wapdd.org

HSATS **Hot Springs Area Transportation Study**
(Garland & Hot Spring Counties)

Tri-Lakes Metropolitan Planning Organization
Mr. Derrick Harris, Study Director
1000 Central Avenue
Hot Springs, AR 71902
Telephone: 501-302-5028
Email: DHarris@wcapdd.org

- JATS** **Jonesboro Area Transportation Study**
(Craighead County)
- Northeast Arkansas Regional Transportation Planning Commission
Ms. Cecelie Cochran, Study Director
300 South Church Street
Jonesboro, AR 72401
Telephone: 870-933-4623
Email: CCochran@jonesboro.org
- NARTS** **Northwest Arkansas Regional Transportation Study**
(Washington & Benton Counties in Arkansas)
(McDonald County in Missouri)
- Northwest Arkansas Regional Planning Commission
Mr. Tim Conklin, Study Director
1311 Clayton Street
Springdale, AR 72762
Telephone: 479-751-7125
Email: TConklin@nwarpc.org
- PBATS** **Pine Bluff Area Transportation Study**
(Jefferson County)
- Southeast Arkansas Regional Planning Commission
Mr. Larry Reynolds, Study Director
1300 Ohio Street, Suite B
Pine Bluff, AR 71601
Telephone: 870-534-4247
Email: LarryReynolds@cablelynx.com
- TUTS** **Texarkana Urban Transportation Study**
(Miller County in Arkansas)
(Bowie County in Texas)
- Texarkana Metropolitan Planning Organization
Ms. Rea Donna Jones, Study Director
220 Texas Boulevard
Texarkana, TX 75501
Telephone: 903-798-3927
Email: ReaDonna.Jones@txkusa.org

WMATS West Memphis - Marion Area Transportation Study
(Crittenden County)

West Memphis Metropolitan Planning Organization
Ms. Amanda Hicks, Study Director
P.O. Box 1728
West Memphis, AR 72301
Telephone: 870-702-5109
Email: AHicks@westmemphisar.gov

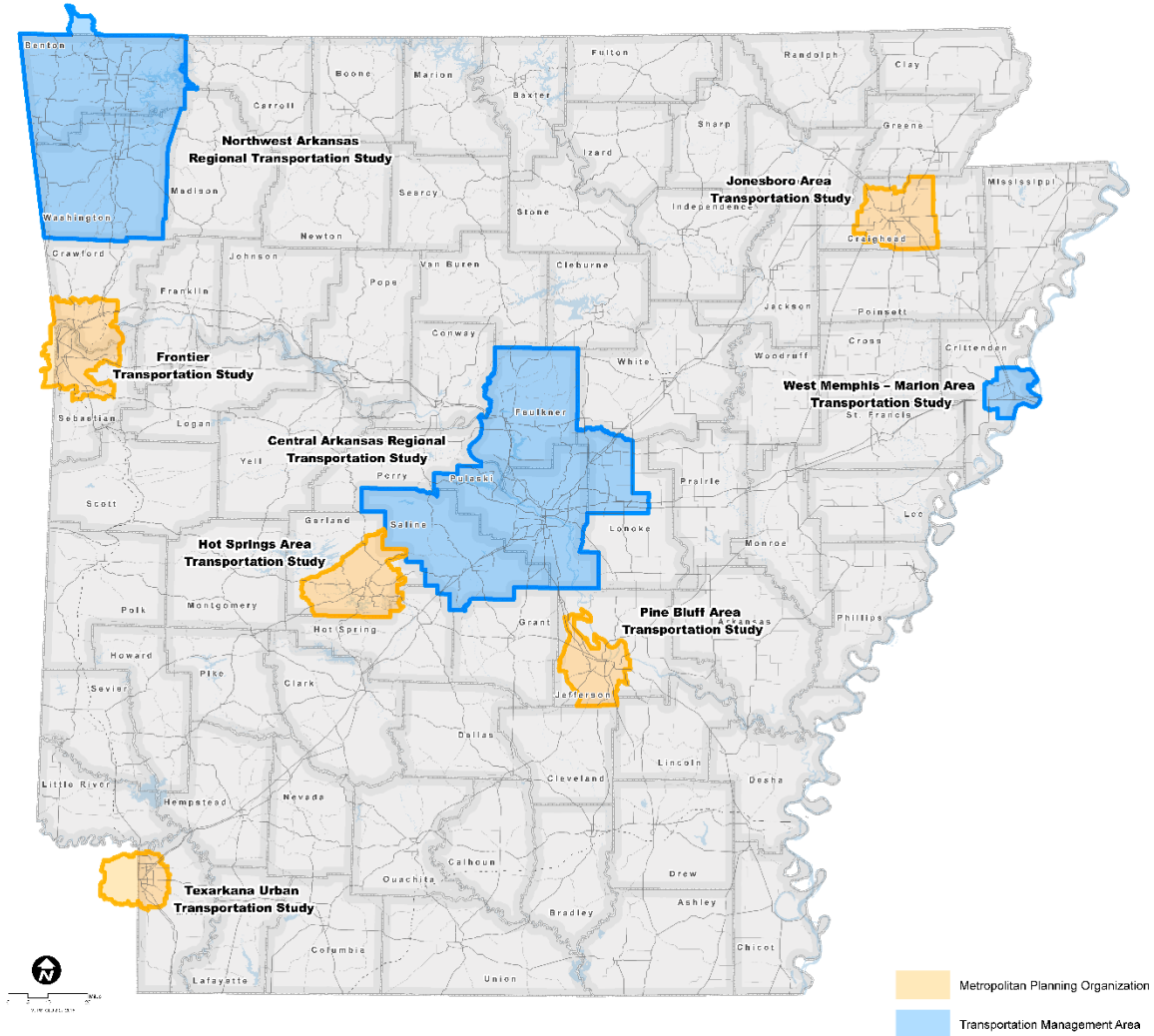
Projects (including Federal Transit Administration Projects) utilizing funds set aside for rural areas were selected in consultation with the appropriate local officials.

This program includes both the Federal-aid portion and the 100% State funded portion of the State's overall highway construction program and is financially constrained in accordance with federal regulations set forth in 23 CFR Part 450. The following financial summary demonstrates current and estimated revenues to fund the STIP, while the system as a whole is being adequately operated and maintained.

Additional information regarding this program may be obtained by contacting:

Jared D. Wiley
Assistant Chief Engineer for Planning
Arkansas Department of Transportation
P. O. Box 2261
Little Rock, Arkansas 72203
Telephone: (501) 569-2241
Email: Jared.Wiley@ardot.gov

Transportation Management Areas and Metropolitan Planning Organizations



NOTICE OF NONDISCRIMINATION

The Arkansas Department of Transportation (Department) complies with all civil rights provisions of federal statutes and related authorities that prohibit discrimination in programs and activities receiving federal financial assistance. Therefore, the Department does not discriminate on the basis of race, sex, color, age, national origin, religion (not applicable as a protected group under the Federal Motor Carrier Safety Administration Title VI Program), disability, Limited English Proficiency (LEP), or low-income status in the admission, access to and treatment in the Department's programs and activities, as well as the Department's hiring or employment practices. Complaints of alleged discrimination and inquiries regarding the Department's nondiscrimination policies may be directed to Joanna P. McFadden Section Head - EEO/DBE (ADA/504/Title VI Coordinator), P. O. Box 2261, Little Rock, AR 72203, (501)569- 2298, (Voice/TTY 711), or the following email address: joanna.mcfadden@ardot.gov.

Free language assistance for Limited English Proficient individuals is available upon request.

This notice is available from the ADA/504/Title VI Coordinator in large print, on audiotape and in Braille.

2021-2024 STIP FINANCIAL SUMMARY REPORT

All amounts shown in millions

STATE REVENUE ANALYSIS

	2021	2022	2023	2024	Total
Motor Fuel & Registration Fees	\$ 396.2	\$ 398.2	\$ 400.1	\$ 402.1	\$ 1,596.6
4¢ Diesel Tax - IRP	\$ 17.0	\$ 17.0	\$ 17.0	\$ 17.0	\$ 68.0
Natural Gas Severance Tax	\$ 15.1	\$ 15.2	\$ 15.2	\$ 15.3	\$ 60.8
Estimated Additional State Funds ^{(1) (2)}	\$ 62.9	\$ 49.0	\$ 48.8	\$ 49.0	\$ 209.7
Act 416 Funds	\$ 97.1	\$ 98.8	\$ 100.3	\$ 102.0	\$ 398.2

Revenues	\$ 588.3	\$ 578.2	\$ 581.4	\$ 585.4	\$ 2,333.3
Expenditures	\$ (359.6)	\$ (361.3)	\$ (363.0)	\$ (364.8)	\$ (1,448.7)
Funds Remaining For Construction	\$ 228.7	\$ 216.9	\$ 218.4	\$ 220.6	\$ 884.6

FUNDING ANALYSIS

Federal Funding Categories	2021		2022		2023		2024		Total	
	Available	Scheduled	Available	Scheduled	Available	Scheduled	Available	Scheduled	Available	Scheduled
National Hwy Performance Program	\$ 323.1	\$ 323.1	\$ 328.7	\$ 328.7	\$ 334.4	\$ 334.4	\$ 340.2	\$ 340.2	\$ 1,326.4	\$ 1,326.3
Surface Trans Block Grant Program	\$ 154.4	\$ 154.4	\$ 157.4	\$ 157.4	\$ 160.4	\$ 160.4	\$ 163.5	\$ 163.5	\$ 635.7	\$ 635.7
Highway Infrastructure Program	\$ 26.9	\$ 26.9	\$ 26.9	\$ 26.9	\$ 26.9	\$ 26.9	\$ 26.9	\$ 26.9	\$ 107.7	\$ 107.7
Highway Safety	\$ 32.2	\$ 32.2	\$ 32.7	\$ 32.6	\$ 33.2	\$ 33.2	\$ 33.8	\$ 33.8	\$ 131.9	\$ 131.8
Rail-Hwy Crossing	\$ 4.2	\$ 4.2	\$ 4.3	\$ 4.3	\$ 4.4	\$ 4.4	\$ 4.5	\$ 4.5	\$ 17.3	\$ 17.3
Congestion Mitigation & Air Quality	\$ 13.2	\$ 13.2	\$ 13.4	\$ 13.4	\$ 13.6	\$ 13.6	\$ 13.8	\$ 13.6	\$ 53.9	\$ 53.8
National Highway Freight Program	\$ 21.3	\$ 21.3	\$ 23.6	\$ 23.6	\$ 26.1	\$ 26.1	\$ 28.9	\$ 29.0	\$ 100.0	\$ 100.0
Recreational Trails	\$ 1.5	\$ 1.5	\$ 1.5	\$ 1.5	\$ 1.5	\$ 1.5	\$ 1.5	\$ 1.5	\$ 6.0	\$ 6.0
Transportation Alternatives Program	\$ 9.9	\$ 9.9	\$ 9.9	\$ 9.9	\$ 9.9	\$ 9.9	\$ 9.9	\$ 9.9	\$ 39.6	\$ 39.6
Federal Grant Programs	\$ 66.2	\$ 66.2	\$ 4.0	\$ 4.0	\$ -	\$ -	\$ -	\$ -	\$ 70.2	\$ 70.2
Earmarked Funds	\$ 4.0	\$ 4.0	\$ 51.8	\$ 51.8	\$ 8.8	\$ 8.8	\$ -	\$ -	\$ 64.6	\$ 64.6
Federal Lands Access Program	\$ 3.0	\$ 3.0	\$ 3.0	\$ 3.0	\$ 3.0	\$ 3.0	\$ 3.0	\$ 3.0	\$ 11.8	\$ 11.8
Ferry Boat Program	\$ 0.1	\$ 0.1	\$ 0.1	\$ 0.1	\$ 0.1	\$ 0.1	\$ 0.1	\$ 0.1	\$ 0.4	\$ 0.4
	\$ 659.9	\$ 659.9	\$ 657.3	\$ 657.2	\$ 622.3	\$ 622.3	\$ 626.0	\$ 625.9	\$ 2,565.6	\$ 2,565.2

Non-Federal Funding Categories

Connecting Arkansas Program	\$ 205.7	\$ 205.7	\$ 68.0	\$ 68.0	\$ 86.0	\$ 86.0	\$ 53.0	\$ 53.0	\$ 412.6	\$ 412.6
State Match Needed	\$ 228.7	\$ 228.7	\$ 216.9	\$ 216.9	\$ 218.4	\$ 218.4	\$ 220.6	\$ 220.6	\$ 884.6	\$ 884.6
Local/State Aid/Railroad Match	\$ 20.9	\$ 20.9	\$ 29.5	\$ 29.5	\$ 23.4	\$ 23.4	\$ 27.5	\$ 27.5	\$ 101.2	\$ 101.2
State Advance Construction	\$ -	\$ -	\$ -	\$ -	\$ -	\$ -	\$ -	\$ -	\$ -	\$ -
	\$ 455.2	\$ 455.2	\$ 314.3	\$ 314.3	\$ 327.8	\$ 327.8	\$ 301.1	\$ 301.1	\$ 1,398.4	\$ 1,398.4

Total	\$ 1,115.2	\$ 1,115.1	\$ 971.6	\$ 971.4	\$ 950.1	\$ 950.1	\$ 927.1	\$ 927.0	\$ 3,964.0	\$ 3,963.6
Total (Less AC)	\$ 1,115.2	\$ 1,115.1	\$ 971.6	\$ 971.4	\$ 950.1	\$ 950.1	\$ 927.1	\$ 927.0	\$ 3,964.0	\$ 3,963.6

(1) The value contains funding from Act 1 of the 90th General Assembly's Third Extraordinary Session, the Arkansas Highway Improvement Plan of 2016, state revenue interest and remaining \$14M Fayetteville Shale severance tax.

(2) The value does not contain funding from the Transportation Sales Tax Continuation Amendment of 2020, commonly known as Issue 1 of 2020.

Note: Totals may not be additive due to rounding.

2021-2024 STIP FINANCIAL SUMMARY REPORT

All amounts shown in thousands

FTA FUNDING ANALYSIS

FTA Funding Categories	2021		2022		2023		2024		Total	
	Available	Scheduled	Available	Scheduled	Available	Scheduled	Available	Scheduled	Available	Scheduled
FTA-5304: Statewide Planning	\$ 117.0	\$ 117.0	\$ 117.0	\$ 117.0	\$ 117.0	\$ 117.0	\$ 117.0	\$ 117.0	\$ 468.0	\$ 468.0
FTA-5305: Consolidated Planning-MPO	\$ 2,335.0	\$ 2,335.0	\$ 2,381.0	\$ 2,381.0	\$ 2,406.0	\$ 2,406.0	\$ 2,419.0	\$ 2,419.0	\$ 9,541.0	\$ 9,541.0
FTA-5307: Urbanized Areas	\$ 14,369.0	\$ 14,369.0	\$ 14,558.0	\$ 14,558.0	\$ 14,694.0	\$ 14,694.0	\$ 14,848.0	\$ 14,848.0	\$ 58,469.0	\$ 58,469.0
FTA-5310: Elderly & Disabled	\$ 2,795.0	\$ 2,795.0	\$ 2,851.0	\$ 2,851.0	\$ 2,930.0	\$ 2,930.0	\$ 2,972.0	\$ 2,972.0	\$ 11,548.0	\$ 11,548.0
FTA-5311: Non-Urbanized Areas	\$ 13,660.0	\$ 13,660.0	\$ 13,931.0	\$ 13,931.0	\$ 14,157.0	\$ 14,157.0	\$ 14,411.0	\$ 14,411.0	\$ 56,159.0	\$ 56,159.0
FTA-5329: Safety Oversight	\$ 211.0	\$ 211.0	\$ 211.0	\$ 211.0	\$ 211.0	\$ 211.0	\$ 211.0	\$ 211.0	\$ 844.0	\$ 844.0
FTA-5337: State of Good Repair	\$ 384.0	\$ 384.0	\$ 392.0	\$ 392.0	\$ 400.0	\$ 400.0	\$ 408.0	\$ 408.0	\$ 1,584.0	\$ 1,584.0
FTA-5339: Bus & Bus Facilities Program	\$ 5,712.0	\$ 5,712.0	\$ 5,733.0	\$ 5,733.0	\$ 5,741.0	\$ 5,741.0	\$ 5,748.0	\$ 5,748.0	\$ 22,934.0	\$ 22,934.0
	\$ 39,583.0	\$ 39,583.0	\$ 40,174.0	\$ 40,174.0	\$ 40,656.0	\$ 40,656.0	\$ 41,134.0	\$ 41,134.0	\$ 161,547.0	\$ 161,547.0
Other Funding Categories										
State Funds	\$ 5,346.0	\$ 5,346.0	\$ 5,346.0	\$ 5,346.0	\$ 5,346.0	\$ 5,346.0	\$ 5,346.0	\$ 5,346.0	\$ 21,384.0	\$ 21,384.0
Local Match	\$ 37,298.0	\$ 37,298.0	\$ 38,090.0	\$ 38,090.0	\$ 38,786.0	\$ 38,786.0	\$ 39,121.0	\$ 39,121.0	\$ 153,295.0	\$ 153,295.0
Grand Total	\$ 82,227.0	\$ 82,227.0	\$ 83,610.0	\$ 83,610.0	\$ 84,788.0	\$ 84,788.0	\$ 85,601.0	\$ 85,601.0	\$ 336,226.0	\$ 336,226.0

GLOSSARY OF TERMS, ABBREVIATIONS, & ACRONYMS

4-R	Resurfacing, Restoration, Rehabilitation and Reconstruction
AC	Advance Construction - one of several Federal-aid fund management tools designed to provide states with greater flexibility in managing Federal-aid highway funds. The primary benefit of AC is that it allows states to accelerate transportation projects using non-Federal funds while maintaining eligibility to be reimbursed with Federal-aid funds at a later date.
ArDOT	Arkansas Department of Transportation
BR	Bridge
CAP	Connecting Arkansas Program - In 2012, through a voter-approved constitutional amendment, the people of Arkansas passed a 10-year, half-cent sales tax to improve the State's transportation system, including projects that widen and improve approximately 200 miles of highways and interstates.
Capacity Improvements	Widening of existing facilities or construction of new facilities to increase capacity.
CARTS	Central Arkansas Regional Transportation Study - the Metropolitan Planning for the urbanized area in Pulaski, Saline, Faulkner, and a portion of Lonoke Counties. (See also Metroplan.)
CENG	Construction Engineering and Inspection
CHBP	Competitive Highway Bridge Program. Federal-aid grant from FHWA to provide funding that will go toward highway bridge replacement or rehabilitation projects on public roads that demonstrate cost savings by bundling at least two highway bridge projects into a single contract.
CMAQ	Congestion Mitigation and Air Quality Improvement Program. See Information on Federal Funding.
CMAQ AQ	Congestion Mitigation and Air Quality Improvement Program - air quality use only. See Information on Federal Funding.
CMAQ FLEX	Congestion Mitigation and Air Quality Improvement Program - flexible use. See Information on Federal Funding.
CR	County Road
CS	City Street
DBE	Disadvantaged Business Enterprises. See Information on Federal Funding.
Earmark	Federal funds that are designated for a particular purpose.
EFLHD	Eastern Federal Lands Highway Division of the Federal Highway Administration - a division of the USDOT that promotes administration of federal public roads and bridges; protects and enhances natural resources and provides transportation access for Native Americans.

GLOSSARY OF TERMS, ABBREVIATIONS, & ACRONYMS

Eng.	Engineering
Env.	Environmental
FAST Act	Fixing America's Surface Transportation Act - this act funds the Federal Highway Program from Federal Fiscal Years (FFY) 2016 - 2020.
Federal Lands	Lands owned or administered by the Federal government. Examples are: National parks, national wildlife refuges, military reservations, federal prisons and public domain land.
Ferry Boat	Ferry Boat Program. See Information on Federal Funding.
FFY	Federal Fiscal Year - a pre-defined 12 month period from October 1 to September 30.
FHWA	Federal Highway Administration - an agency within the U.S. Department of Transportation that supports state and local governments in the design, construction, and maintenance of the Nation's transportation system.
FLAP	Federal Lands Access Program. See Information on Federal Funding.
FRONTIER	Frontier Transportation Study - the Metropolitan Planning Organization (MPO) for the urbanized area in Crawford and Sebastian Counties. (See also MPO.)
FTA	Federal Transit Administration - an agency within the USDOT that provides financial and technical assistance to local public transit systems.
FTA-5304	Federal funding for transit system statewide planning and programming.
FTA-5305	Federal funding for transit system planning programs.
FTA-5307	Urbanized area formula grants - provides competitive Federal funding to public transit systems in urbanized areas.
FTA-5310	Federal funding for enhanced mobility of seniors and individuals with disabilities.
FTA-5311	Federal formula grant funds for transit in rural areas / populations < 50,000.
FTA-5329	Federal funds for transit safety and oversight programs.
FTA-5337	State of good repair grants - federally funded capital assistance for maintenance, replacement and rehabilitation of motorbus systems. Additionally, can be used for Transit Asset Management plans.
FTA-5339	Federal Buses and Bus Facilities Grants Program - must be "low" or "no" emission transit or equipment.
GARVEE Bonds	Grant Anticipation Revenue Vehicles (GARVEE Bonds) - a tool used by many states to finance highway projects, secured by the Federal Highway Trust Fund, to enable the acceleration of construction timelines and spread the cost of a transportation facility over its useful life.
HIP	Highway Infrastructure Program. See Information on Federal Funding.

GLOSSARY OF TERMS, ABBREVIATIONS, & ACRONYMS

HIP >200K	Highway Infrastructure Program - set-aside funds for areas with greater than 200,000 population. See Information on Federal Funding.
HSATS	Hot Springs Area Transportation Study - the Metropolitan Planning Organization (MPO) for the urbanized area in Garland County. (See also MPO.)
HSIP	Highway Safety Improvement Program. See Information on Federal Funding.
Improve Air Quality	Improve air quality in nonattainment areas.
INFRA	Infrastructure for Rebuilding America. Federal-aid grant from the U.S. Department of Transportation to help fund infrastructure improvements using innovative approaches to improve the processes for building significant projects, and increasing accountability for the projects that are built.
Intchng. Impvts.	Interchange Improvements - improvements to the junction between two or more roadways, typically including a grade separation and ramps.
Inters. Impvts.	Intersection Improvements - improvements to the junction between two or more roadways that meet at grade.
IRP	Interstate Rehabilitation Program - Approved by a special election (November 2011) - allowed the Highway Commission to issue up to \$575 million in GARVEE Bonds to help finance repairs and improvements to Interstates.
JATS	Jonesboro Area Transportation Study - the Metropolitan Planning Organization (MPO) for the urbanized area in Craighead County. (See also MPO.)
JETS	Jonesboro Economical Transit System - provides public transportation for the City of Jonesboro.
Local	Local Funds / City or County
Major Widening	Widening of an existing roadway to improve capacity or enhance safety.
Metroplan	Metroplan is the federally designated Metropolitan Planning Organization (MPO) for central Arkansas. (See also CARTS and MPO).
Metropolitan Planning Organization	A federally mandated and funded transportation policy making organization that is made up of representatives from local government and government transportation authorities.
Miscellaneous	Any number of improvements.
MPO	See Metropolitan Planning Organizations.
NARTS	Northwest Arkansas Regional Transportation Study. The Metropolitan Planning Organization (MPO) for all of Washington and Benton Counties. (See also MPO.)

GLOSSARY OF TERMS, ABBREVIATIONS, & ACRONYMS

NEPA	National Environmental Policy Act - a federal law that requires agencies that administer federally funded projects to assess environmental effects to their proposed actions prior to constructing highways, roadways or projects in public land.
New Location	Construction of a roadway on a location not previously developed for vehicular transportation.
NHFP	National Highway Freight Program. See Information on Federal Funding.
NHPP	National Highway Performance Program. See Information on Federal Funding.
NHS	National Highway System - includes the Interstate Highway System and other roads important to the nation's economy, defense and mobility.
Off System Bridge	See Information on Federal Funding.
OJT	On-the-Job Training. See Information on Federal Funding.
Operational Improvements	Improves traffic operations on existing roadways.
P.E. or PE	Preliminary Engineering - includes surveys, environmental analysis, and design.
Partnering Project	A project that has a partnering arrangement between ARDOT and local governments and other state agencies that results in project acceleration.
Passing Lane(s)	Construction of an additional lane or lanes intended for passing on a two lane roadway.
PBATS	Pine Bluff Area Transportation Study - the Metropolitan Planning Organization (MPO) for the urbanized area in Jefferson County. (See also MPO.)
Planning	Determination of existing or future needs.
Project Development	Combination of preliminary engineering, environmental analysis, design, right of way acquisition, and utility relocation activities.
Rail Hwy	Railway-Highway Crossing Program. See Information on Federal Funding.
Reconstruction	Rebuilding of an existing roadway.
Rehabilitation	Pavement restoration, patching, heat scarifying, etc., of an existing roadway.
ROW	Right of Way - acquisition of real property to make way for the construction of a highway project. Real property is a term that is used to describe land, easements, air or access rights, or the rights to control the use of land, such as leases.
RR	Railroad
RR Grade Separation	Construction of a bridge over or under a railroad track(s) at an at-grade crossing.
RTP	Recreational Trails Program. See Information on Federal Funding.

GLOSSARY OF TERMS, ABBREVIATIONS, & ACRONYMS

Sealing	Application of an asphalt seal coat to an existing roadway.
Sel. Secs.	Selected Sections
SHSP	Strategic Highway Safety Plan - a Federally required statewide-coordinated safety plan for reducing highway fatalities and serious injuries on all public roads.
State	State Funds
State Local	State funds, Local funds, or a combination of the two.
STBGP	Surface Transportation Block Grant Program. See Information on Federal Funding.
STBGP >200K	Surface Transportation Block Grant Program - set-aside funds for areas with greater than 200,000 population. See Information on Federal Funding.
STIP	Statewide Transportation Improvement Program - a Federally required, financially constrained, four-year or more, list of upcoming statewide transportation projects that identifies the schedule and the funding by Federal Fiscal Year.
Str(s). & Apprs.	Structure(s) and Approaches - including, but not limited to, bridge replacement, grade separation, etc.
System Preservation	Various projects to preserve, rehabilitate, or reconstruct an existing roadway.
TAP	Transportation Alternatives Program. See Information on Federal Funding.
TAP >200k	Transportation Alternatives Program - set-aside funds for areas with greater than 200,000 population. See Information on Federal Funding.
TIP	Transportation Improvement Program - a Federally required, financially constrained, four-year or more, list of upcoming transportation projects that identifies the schedule and the funding by Federal Fiscal Year in a Metropolitan Planning Organization area.
TMA	Transportation Management Area - an area designated by the Secretary of Transportation having an urbanized area population of over 200,000 or upon special request from the Governor and the MPO designated for the area.
Transit	Projects that provide operation assistance or capital assistance such as improving or expanding local public transit systems, including buses, subways, light rail, commuter rail, or trolleys.
TUTS	Texarkana Urban Transportation Study - the Metropolitan Planning Organization (MPO) for the urbanized area in Miller County. (See also MPO.)
U of A	University of Arkansas
Utility	Adjustment and/or relocation of utilities.
Widening	Widening an existing roadway - one or more lanes.

GLOSSARY OF TERMS, ABBREVIATIONS, & ACRONYMS

WMATS West Memphis-Marion Area Transportation Study - the Metropolitan Planning Organization (MPO) for the urbanized area in Crittenden County. (See also MPO.)

INFORMATION ON FEDERAL FUNDING

Federal funding for projects includes:

NATIONAL HIGHWAY PERFORMANCE PROGRAM (NHPP)

In general, the NHPP provides support for the condition and performance of the National Highway System (NHS), and to ensure that investments of Federal-aid funds in highway construction are directed to support progress toward the achievement of performance targets established in a State's asset management plan. Restoration work on all State Highway System bridges is also an eligible use of these funds.

NATIONAL HIGHWAY FREIGHT PROGRAM (NHFP)

The NHFP is for projects that will improve the efficient movement of freight on the National Highway Freight Network (NHFN) and support several goals, including—

- Investing in infrastructure and operational improvements that strengthen economic competitiveness, reduce congestion, reduce the cost of freight transportation, improve reliability, and increase productivity;
- Improving the safety, security, efficiency, and resiliency of freight transportation in rural and urban areas;
- Improving the state of good repair of the NHFN;
- Using innovation and advanced technology to improve NHFN safety, efficiency, and reliability;
- Improving the efficiency and productivity of the NHFN;
- Improving State flexibility to support multi-State corridor planning and address highway freight connectivity; and
- Reducing the environmental impacts of freight movement on the NHFN.

SURFACE TRANSPORTATION BLOCK GRANT PROGRAM (STBGP)

The STBGP provides flexible funding that may be used by States for projects to preserve and improve the conditions and performance on any State highway or bridge.

A portion of these funds are set aside and sub-allocated as follows:

- Set-asides

Transportation Alternatives and Recreational Trails Projects (**TAP** or **RTP**), which provides funding for a variety of smaller-scale transportation projects such as pedestrian and bicycle facilities, recreational trails, safe routes to school projects, community improvements such as historic preservation and vegetation management, and environmental mitigation related to storm water and habitat connectivity.

Bridges not on Federal-aid highways (**Off System Bridge**)

- Sub-allocation

A percentage of a State's STBG apportionment (after set-asides) is to be obligated in the following areas in proportion to their relative shares of the State's population:

- ✓ Urbanized areas with population greater than 200,000 (**STBGP>200K**)
- ✓ Areas with population greater than 5,000 but no more than 200,000 (**STBGP**)
- ✓ Areas with population of 5,000 or less (**STBGP**)

HIGHWAY SAFETY IMPROVEMENT PROGRAM (HSIP)

The HSIP funds are eligible for projects that will achieve a significant reduction in traffic fatalities and serious injuries on all public roads, including non-State-owned public roads and roads on tribal lands. The HSIP requires a data-driven, strategic approach to improving highway safety on all public roads that focuses on performance. A portion of these funds are set aside as follows:

- Set-asides

Railway-Highway Crossings Program (**Rail Hwy**) which provides funding for safety improvements to reduce the number of fatalities, injuries, and crashes at public railway-highway grade crossings.

CONGESTION MITIGATION AND AIR QUALITY IMPROVEMENT PROGRAM (CMAQ)

The CMAQ program provides a flexible funding source to State and local governments for transportation projects and programs to help meet the requirements of the Clean Air Act. Funding is available to reduce congestion and improve air quality for areas that do not meet the National Ambient Air Quality Standards for ozone, carbon monoxide, or particulate matter (nonattainment areas) and for former nonattainment areas that are now in compliance (maintenance areas).

- **Sub-allocation**

CMAQ Program funds dedicated to West Memphis, AR (**CMAQ AQ**) for projects to the attainment or maintenance of a national ambient air quality standard.

CMAQ Program flexible funds (**CMAQ Flex**) that may be used by States for projects to preserve and improve the conditions and performance on any State highway or bridge.

HIGHWAY INFRASTRUCTURE PROGRAM (HIP)

The HIP funds are eligible for construction of highways, bridges, and tunnels. The funds may also be obligated for the elimination of hazards and the installation of protective devices at railway-highway crossings. These funds cannot be used on roads functionally classified as minor collectors.

A portion of these funds are sub-allocated as follows:

- **Sub-allocation**

A percentage of a State's HIP apportionment is to be obligated in the following areas in proportion to their relative shares of the State's population:

- ✓ Urbanized areas with population greater than 200,000 (**HIP > 200K**)
- ✓ Areas with population greater than 5,000 but no more than 200,000 (**HIP 5K < 200K**)
- ✓ Areas with population of 5,000 or less (**HIP < 5K**)

FEDERAL LANDS ACCESS PROGRAM (FLAP)

The FLAP provides funds for projects on Federal Lands Access Transportation Facilities that are located on or adjacent to, or that provide access to, Federal lands. This is a competitive grant program overseen by EFLHD for Arkansas.

FERRY BOAT PROGRAM (Ferry Boat)

The Ferry Boat Program (Ferry Boat) provides funds for the construction of ferry boats and ferry terminal facilities.

DISADVANTAGED BUSINESS ENTERPRISE SUPPORTIVE SERVICES PROGRAM (DBE)

The DBE Program's primary purpose is to provide training, assistance, and services to minority, disadvantaged, and women-owned business enterprises so as to increase their activity in the program, and to facilitate the firms' development into viable, self-sufficient organizations capable of competing for, and performing on federally assisted highway projects.

ON THE JOB TRAINING PROGRAM (OJT)

The OJT Program is funded by the Workforce Innovation and Opportunity Act and allows States to hire and train skilled workers and get reimbursed for these efforts.

INFORMATION ON GENERIC PROJECTS

- IRP Debt Service

Conversion of Advanced Construction NHPP funds to repay the bonds issued for the 2011 Interstate Rehabilitation Program. The 2011 Interstate Rehabilitation Program was approved by Arkansas voters in November 2011. Under this program, the Commission had the authority to issue up to \$575 million in bonds for Interstate rehabilitation to be partially repaid using NHPP funds.

- Various Bridge Preservation

Projects to prevent, delay or reduce deterioration of bridges or bridge elements, restore the function of existing bridges, keep bridges in good condition and extend their life. Bridge preservation actions may be preventative or condition driven.

- Various Off-System Bridge Rehabilitation and Replacement on City Streets

Replacement or rehabilitation of eligible bridges on city streets.

- Bridge Inspection / Inspection Equipment

Routine inspection of bridges and purchase of bridge inspection equipment.

- Railroad Crossing Protective Devices / Surfacing / Hazard Elimination

Safety improvements to reduce the number of fatalities, injuries, and crashes at public railway-highway grade crossings.

- Various Transportation Alternative Projects

Funded with a set-aside of STBGP program funding for transportation alternatives (TAP). Projects in this category will be approved through a competitive selection process with the solicitation of applications. These set-aside funds include a variety of smaller-scale transportation projects such as pedestrian and bicycle facilities, recreational trails, safe routes to school projects, community improvements such as historic preservation and vegetation management, and environmental mitigation related to storm water and habitat connectivity.

- Various Trail Projects

Projects in this category will be approved through a competitive selection process with the solicitation of applications. Eligible projects include motorized and non-motorized trails and trail facilities.

- Various Resurfacing / Restoration / Rehabilitation / Reconstruction / Bridge Replacement / Bridge Rehabilitation on County Roads

Federal funds dedicated for pavement and bridge improvement projects on the County Road System.

- Various Bridge Replacement / Bridge Rehabilitation on County Roads

Federal funds dedicated for bridge improvement projects for Off System Bridges on the County Road System.

- PE / Right-of-Way / Utilities / Construction Engineering

Project development and construction management activities including surveys, environmental analysis, design, right-of-way acquisition, relocating utilities and providing construction inspection once a project is let to contract.

- Various Wildflower Programs

Funds to support ARDOT's beautification program of planting wildflowers along the State Highway System.

- Motor Fuel Enforcement Activities

Funding for ARDOT's Internal Audit Motor Fuel Tax Section to offset the cost of International Fuel Tax Agreement audits and Motor Fuel Tax audits.

- Various Statewide Safety Improvements

Improvements consistent with the state Strategic Highway Safety Plan (SHSP) that correct or improve a hazardous road location or feature or address a highway safety problem.

- Statewide Pavement Markings & Signing Projects

Upgrading pavement markings and signs to meet desired levels of retroreflectivity for driver safety.

- Workforce Training and Development
Various courses and training for workforce development and educational activities for ARDOT employees.
- Various Pavement Preservation Projects
Projects to improve ride quality and extend the life of pavements on the State Highway System. Projects may increase lane widths and/or shoulder widths to current standards.
- Various Signals and Intersection Improvements
Signalization, signal upgrades, signal coordination, and the addition of turn lanes to improve the flow of traffic through intersections.
- Various Sealing Projects
May include fog seals, chip seals, high friction surface treatments or other surface treatments on the State Highway System to improve friction and long-term performance of the pavement.
- Various Federal Lands Access Program (FLAP) Projects
Improves transportation facilities that are located on or adjacent to, or that provide access to Federal lands. This is a competitive grant program.
- Various Ferry Boat Program Projects
Restoration or construction of ferry boats and/or ferry terminal facilities. This is a competitive grant program.
- Disadvantaged Business Enterprises (DBE) Supportive Services
Provides training, assistance, and services to minority, disadvantaged, and women business enterprises to facilitate the firms' development into viable, self-sufficient organizations capable of competing for, and performing on federally assisted highway projects.
- On-the-Job Training (OJT) Supportive Services
Hire and train workers in various highway construction skills.

APPLICABLE GUIDANCE

Eligible activities for all programs can be found in the “FAST Act” guidance at the following website: <http://www.fhwa.dot.gov/fastact/factsheets/>



State Highway Projects

Sorted by Route

A red route number indicates the highway is not part of the Arkansas Primary Highway Network (APHN).

2021-2024 STIP

JOB	COUNTY	ROUTE	TERMINI	LENGTH	TYPE WORK	ESTIMATED COST Funding Breakdown (in thousands)	AGENCY CARRYING OUT THE PROJECT	FFY	MPO
070561	Clark	I-30	Gurdon Rest Area - Hwy. 26 (S)	12.30	System Preservation	7,300 - TOTAL 6,570 - NHFP 730 - Act 416	State	2023	
061682	Hot Spring	I-30	Social Hill Rest Area – West (S)	6.82	System Preservation	4,400 - TOTAL 3,960 - NHFP 440 - State	State	2021	
061622	Pulaski & Saline	I-30	Sevier St. – Geyer Springs Rd. (Conc. Pvmnt. Pres.) (S)	17.00	System Preservation	35,400 - TOTAL 2,250 - NHFP 16,015 - STBGP 13,595 - HIP 3,540 - State	State	2021	CARTS
061708	Saline	I-30	I-30 Ramp & Frontage Rd. Impvts. (Benton) (S)	-	Interchange Improvements	9,000 - TOTAL 3,200 - HIP 800 - State 5,000 - Local	State	2022	CARTS
Project contingent upon a partnering agreement with the City of Benton. City may contribute up to \$5.0M toward the project.									
B60108	Saline	I-30	Alcoa Rd. Interchange (F)	-	Interchange	6,100 - TOTAL 5,490 - NHPP 610 - State		2021	CARTS
AC conversion for completed project.									
B60120	Pulaski & Saline	I-30	West of Pulaski Co. Line – I-430 (F)	4.11	Major Widening	5,400 - TOTAL 4,860 - NHPP 540 - State		2021	CARTS
AC conversion for completed project.									
CA0602	Pulaski	I-30 & I-40	I-530 - Hwy. 67 (Widening & Reconst.) (I-30 & I-40) (F)	7.37	Capacity Improvements & Reconstruction	417,600 - TOTAL 334,080 - Federal AC 83,520 - State AC	State	2021	CARTS

This entry is to demonstrate the removal of the previously allocated CAP funds for phase I to be replaced with federal and state funds in advance construction.

2021-2024 STIP

JOB	COUNTY	ROUTE	TERMINI	LENGTH	TYPE WORK	ESTIMATED COST Funding Breakdown (in thousands)	AGENCY CARRYING OUT THE PROJECT	FFY	MPO
CA0602	Pulaski	I-30 & I-40	I-530 - Hwy. 67 (Widening & Reconst.) (I-30 & I-40) (F)	7.37	Capacity Improvements & Reconstruction	139,000 - TOTAL 78,500 - NHPP 27,700 - STBGP 5,000 - CMAQ Flex 27,800 - State	State	2021	CARTS
This entry is AC conversion for phase I.									
CA0602	Pulaski	I-30 & I-40	I-530 - Hwy. 67 (Widening & Reconst.) (I-30 & I-40) (F)	7.37	Capacity Improvements & Reconstruction	84,000 - TOTAL 54,500 - NHPP 8,500 - STBGP 4,200 - CMAQ Flex 16,800 - State	State	2022	CARTS
This entry is AC conversion for phase I.									
CA0602	Pulaski	I-30 & I-40	I-530 - Hwy. 67 (Widening & Reconst.) (I-30 & I-40) (F)	7.37	Capacity Improvements & Reconstruction	86,000 - TOTAL 12,700 - NHPP 11,300 - NHFP 10,400 - STBGP 22,300 - HIP 12,100 - CMAQ Flex 17,200 - State	State	2023	CARTS
This entry is AC conversion for phase I.									
CA0602	Pulaski	I-30 & I-40	I-530 - Hwy. 67 (Widening & Reconst.) (I-30 & I-40) (F)	7.37	Capacity Improvements & Reconstruction	46,200 - TOTAL 24,500 - NHPP 12,500 - CMAQ Flex 9,200 - State	State	2024	CARTS
This entry is AC conversion for phase I and additional AC conversion forthcoming in subsequent years.									
040714	Crawford	I-40 & 59	I-40/Hwy. 59 Interchange Impvts. (Van Buren)	-	Interchange Improvements	10,000 - TOTAL 5,600 - HIP 1,400 - State 3,000 - Local	State	2022	FRONTIER
Partnering Project. Total construction cost is \$10M. City willing to commit 20% of project costs up to \$3.0 million.									
080580	Pope	I-40	Hwy. 331 - Atkins (S)	10.13	System Preservation	16,100 - TOTAL 16,100 - CAP	State	2022	

2021-2024 STIP

JOB	COUNTY	ROUTE	TERMINI	LENGTH	TYPE WORK	ESTIMATED COST Funding Breakdown (in thousands)	AGENCY CARRYING OUT THE PROJECT	FFY	MPO
11X018	Faulkner & Pulaski	I-40	Conway - North Little Rock (S)	22.35	System Preservation	8,800 - TOTAL 7,920 - NHFP 880 - State	State	2024	CARTS
B60117	Pulaski	I-40	I-430 – I-30 (F)	6.52	Major Widening	2,600 - TOTAL 2,340 - NHFP 260 - State		2021	CARTS
AC conversion for completed project.									
061685	Pulaski	I-40	Hwy. 161 – Hwy. 31 (S)	18.60	System Preservation	12,700 - TOTAL 11,430 - NHFP 1,270 - State	State	2021	CARTS
01X247	Crittenden	I-40	I-40/I-55 Intchn. Impvts. (West Memphis)	0.83	Widening & Interchange Improvements	6,200 - TOTAL 4,960 - NHFP 1,240 - State	State	2024	WMATS
110651	Crittenden	I-40, I-55, & 77	I-40/I-55/Hwy. 77 Intchn. Impvts. (West Memphis) (F)	-	Interchange Improvements	30,000 - TOTAL 30,000 - CAP	State	2023	WMATS
110492	Crittenden	I-40	I-55 East Intchn. – Hwy. 131 (F)	1.71	Str. & Apprs.	1,000 - TOTAL 900 - NHFP 100 - State		2021	WMATS
AC conversion for completed project.									
B10109	Crittenden	I-40	Motorist Assistance Program (West Memphis) (F)	10.61	Operational Improvements	1,300 - TOTAL 1,170 - NHFP 130 - State		2021	WMATS
AC conversion for completed project.									
040748	Crawford & Sebastian	I-49	Hwy. 22 – I-40 (Arkansas River) (F)	13.64	Project Development	3,300 - TOTAL 2,640 - NHFP 660 - State	State	2021	FRONTIER

2021-2024 STIP

JOB	COUNTY	ROUTE	TERMINI	LENGTH	TYPE WORK	ESTIMATED COST Funding Breakdown (in thousands)	AGENCY CARRYING OUT THE PROJECT	FFY	MPO
040846	Washington	I-49	Hwy. 62 Intchn. Impvts. (Fayetteville)	-	Interchange Improvements	49,800 - TOTAL 5,755 - NHPP 23,000 - NHFP 14,715 - HIP 4,830 - State 1,500 - Local	State	2022	NARTS
101111	Mississippi	I-55	Hwy. 148 – So. of Hwy. 61 (S)	4.42	System Preservation	30,000 - TOTAL 7,800 - NHPP 19,200 - NHFP 3,000 - State	State	2024	
020678	Desha & Drew	I-69	Hwy. 278 - Hwy. 65 (S)	16.97	New Location	78,500 - TOTAL 48,532 - Earmark 2,160 - CAP 27,808 - State	State	2022	
Construct two lanes. Purchase right of way for future four-lane facility.									
061706	Pulaski	I-440	I-440/Fourche Dam Pike Intchn. Impvts. (Little Rock) (S)	-	Interchange Improvements	1,000 - TOTAL 1,000 - State Surplus		2024	CARTS
Partnering Project. ARDOT to provide \$1,000,000 toward construction of improvements.									
020661	Jefferson	I-530	I-530 Access Impvts. (Pine Bluff) (S)	-	Project Development	5,000 - TOTAL 4,000 - NHPP 1,000 - State	State	2021	PBATS
Additional funds to be determined through partnering to provide access improvements for potential economic development.									
04X289	Sebastian	I-540 & 255	I-540/Hwy.255 St. Intchn. Impvts. (Zero St.) (Fort Smith)	-	Interchange Improvements	1,400 - TOTAL 1,260 - NHFP 140 - State	State	2024	FRONTIER
02X190	Desha	1	Hwy. 138 - Watson	6.82	Shoulder Widening	1,600 - TOTAL 1,280 - STBGP 320 - State	State	2024	
02X172	Arkansas	1B	Prices Branch Str. & Apprs. (De Witt)	-	Str. & Apprs.	800 - TOTAL 640 - NHPP 160 - State	State	2024	

2021-2024 STIP

JOB	COUNTY	ROUTE	TERMINI	LENGTH	TYPE WORK	ESTIMATED COST Funding Breakdown (in thousands)	AGENCY CARRYING OUT THE PROJECT	FFY	MPO
110702	St. Francis	1B	Hwy. 1B Str. & Apprs. (S)	-	Str. & Apprs.	1,600 - TOTAL 1,280 - NHPP 320 - State	State	2021	
10X304	Craighead	1	Hwy. 1B - Fox Meadow Ln. (Jonesboro)	1.47	Major Widening	5,000 - TOTAL 4,000 - NHPP 1,000 - State	State	2024	JATS
100979	Craighead	1	Fox Meadow Ln. - I-555 (Jonesboro) (S)	1.24	Major Widening	7,400 - TOTAL 5,920 - NHPP 1,480 - State	State	2023	JATS
100881	Craighead	1B	Parker Rd. - South (Hwy. 1B) (Jonesboro) (S)	0.33	Major Widening	2,900 - TOTAL 2,320 - STBGP 180 - State 400 - Local	State	2022	JATS
Partnering project. City to pay for match of federal funds, up to \$400K. City's consultant will design project and those costs will count towards the overall partnering commitment.									
061439	Garland	5	Hwy. 7 - Deerpark Rd. (Safety Impvts.) (S)	1.40	Safety Improvements	4,300 - TOTAL 3,870 - HSIP 430 - State	State	2021	HSATS
061442	Saline	5	Garland Co. Line - Benton (Safety Impvts.) (S)	18.01	Safety Improvements	8,200 - TOTAL 7,380 - HSIP 820 - State	State	2021	CARTS
061508	Saline	5	I-30 - Alcoa Rd. (Benton) (S)	1.24	Major Widening	10,500 - TOTAL 4,470 - STBGP 3,930 - CMAQ Flex 2,100 - State	State	2022	CARTS
061510	Pulaski	5 & 70	Hwy. 70/Hwy. 5/University Ave. Inters. Impvts. (Little Rock)	-	Intersection Improvements	1,690 - TOTAL 512 - NHPP 600 - STBGP >200K 578 - Local	State	2022	CARTS
Partnering project. Department has obligated \$88K of the committed \$600K from the 2016-2020 STIP. Additional funds to be provided by the City and Metroplan. Project also shown in "Local Projects In Areas > 200K Population".									
060906	Lonoke	5	Hwy. 89 - Greystone Blvd. (Cabot) (S)	2.05	Major Widening	12,000 - TOTAL 9,600 - STBGP 2,400 - State	State	2024	CARTS

2021-2024 STIP

JOB	COUNTY	ROUTE	TERMINI	LENGTH	TYPE WORK	ESTIMATED COST Funding Breakdown (in thousands)	AGENCY CARRYING OUT THE PROJECT	FFY	MPO
070508	Ouachita	7	Freeo Creek & Relief Strs. & Apprs. (S)	-	Strs. & Apprs.	5,400 - TOTAL 4,320 - NHPP 1,080 - State	State	2023	
012275	Clark & Hot Spring	7	Caddo Valley - Garland Co. Line (Passing Lanes) (S)	5.35	Passing Lanes	11,100 - TOTAL 8,880 - STBGP 2,220 - State	State	2021	
Two northbound and two southbound passing lanes.									
08X142	Yell	7	Hwy. 7/Hwy. 22/Hwy. 27 Inters. Impvts. (Dardanelle)	-	Intersection Improvements	2,000 - TOTAL 1,600 - NHPP 400 - State	State	2024	
080606	Pope	7	Hwy. 7 Widening & Drainage Impvts. (Russellville) (S)	0.55	Widening & Drainage Improvements	7,100 - TOTAL 5,680 - STBGP 1,420 - State	State	2023	
Partnering project. City of Russellville to design, fund utility relocation, ROW and assume ownership of a portion of Highway 326. Arkansas Tech University to provide ROW.									
090555	Boone	7	West Fork Crooked Creek Str. & Apprs. (S)	-	Str. & Apprs.	2,900 - TOTAL 2,320 - NHPP 580 - State	State	2021	
080503	Montgomery	8	Collier & Smith Creeks Strs. & Apprs. (S)	-	Strs. & Apprs.	4,500 - TOTAL 3,600 - NHPP 900 - State	State	2021	
070511	Dallas	9	Creeks at L.M. 0.10 & 1.10 Strs. & Apprs. (S)	-	Strs. & Apprs.	500 - TOTAL 400 - NHPP 100 - State	State	2021	
080609	Perry	9	Harris Creek Str. & Apprs. (Perryville) (S)	-	Str. & Apprs.	400 - TOTAL 320 - NHPP 80 - State	State	2023	
050347	Fulton	9	Hwy. 9 Strs. & Apprs. (S)	-	Strs. & Apprs.	7,700 - TOTAL 6,160 - NHPP 1,540 - State	State	2021	

2021-2024 STIP

JOB	COUNTY	ROUTE	TERMINI	LENGTH	TYPE WORK	ESTIMATED COST Funding Breakdown (in thousands)	AGENCY CARRYING OUT THE PROJECT	FFY	MPO
04X169	Sebastian	10	Hwy. 10 - Hwy. 96 (Greenwood Bypass)	0.93	New Location	24,400 - TOTAL 19,520 - NHPP 1,180 - State 3,700 - Local	State	2024	FRONTIER
Partnering project. The City will assume ownership of portions of Highways 10 and 10 Spur upon completion of the project, will provide some right of way, and contribute \$5M towards construction of the improvements over two phases.									
061382	Pulaski	10	Taylor Loop Rd. - Pleasant Ridge Rd. (Little Rock) (S)	2.31	Major Widening	22,000 - TOTAL 22,000 - CAP	State	2024	CARTS
061454	Pulaski	10	Gill St. & RR Overpass Strs. & Apprs. (Little Rock)	-	Strs. & Apprs.	16,800 - TOTAL 144 - Earmark 16,656 - CAP	State	2022	CARTS
020713	Lincoln	11	Long Lake Str. & Apprs. (S)	-	Str. & Apprs.	3,400 - TOTAL 2,720 - NHPP 680 - State	State	2021	
09X025	Benton	12	Little Flint Creek Str. & Apprs.	-	Str. & Apprs.	1,100 - TOTAL 880 - NHPP 220 - State	State	2023	NARTS
09X324	Benton	12 & 59	Hwy. 12/Hwy. 59 Signal & Inters. Impvts. (Gentry)	-	Intersection Improvements	1,600 - TOTAL 350 - STBGP 90 - State 1,160 - Local	State	2024	NARTS
06X282	Lonoke	13	Crooked Creek Str. & Apprs.	-	Str. & Apprs.	1,000 - TOTAL 800 - NHPP 200 - State	State	2023	
061613	Lonoke	13 & 31	I-40 Strs. & Apprs. (Hwys. 13 & 31) (Carlisle & Lonoke)	-	Strs. & Apprs.	2,600 - TOTAL 2,080 - NHPP 520 - State	State	2022	CARTS

2021-2024 STIP

JOB	COUNTY	ROUTE	TERMINI	LENGTH	TYPE WORK	ESTIMATED COST Funding Breakdown (in thousands)	AGENCY CARRYING OUT THE PROJECT	FFY	MPO
009916	Marion	14	Missouri & Northern Arkansas RR Str. & Apprs. (Summit)	-	Str. & Apprs.	3,100 - TOTAL 2,480 - NHPP 620 - State	State	2023	
090556	Marion	14	Campground Creek Str. & Apprs. (Yellville) (S)	-	Str. & Apprs.	3,600 - TOTAL 2,880 - NHPP 720 - State	State	2022	
10X096	Poinsett	14	Hwy. 14 Str. & Apprs.	-	Str. & Apprs.	1,500 - TOTAL 1,200 - NHPP 300 - State	State	2023	
061610	Lonoke	15	I-40 Str. & Apprs. (Hwy. 15) (S)	-	Str. & Apprs.	3,200 - TOTAL 2,560 - NHPP 640 - State	State	2021	CARTS
040785	Washington	16	Stone Bridge Rd. - East Roberts Rd. (Fayetteville) (S)	1.21	Major Widening	4,300 - TOTAL 3,440 - STBGP 860 - State	State	2023	NARTS
09X034	Madison	16	White River Str. & Apprs.	-	Str. & Apprs.	1,700 - TOTAL 1,360 - NHPP 340 - State	State	2024	
080614	Van Buren	16	Pee Dee Creek Str. & Apprs. (Clinton)	-	Str. & Apprs.	3,500 - TOTAL 2,800 - NHPP 700 - State	State	2022	
110706	Monroe	17	Boat Gunwale Slash Str. & Apprs. (S)	-	Str. & Apprs.	600 - TOTAL 480 - NHPP 120 - State	State	2022	
110701	Phillips	20	Hwy. 20 Strs. & Apprs. (S)	-	Strs. & Apprs.	14,700 - TOTAL 11,760 - NHPP 2,940 - State	State	2023	
090435	Carroll	21	Dry Fork Str. & Apprs. (S)	-	Str. & Apprs.	2,300 - TOTAL 1,840 - NHPP 460 - State	State	2021	

2021-2024 STIP

JOB	COUNTY	ROUTE	TERMINI	LENGTH	TYPE WORK	ESTIMATED COST Funding Breakdown (in thousands)	AGENCY CARRYING OUT THE PROJECT	FFY	MPO
090559	Carroll	21	Hwy. 412 - Berryville (Passing Lanes) (S)	2.41	Passing Lanes	5,800 - TOTAL 4,640 - STBGP 1,160 - State	State	2022	
One northbound and one southbound passing lanes.									
04X288	Sebastian	22	Waldron St. - 70th St. (Fort Smith)	1.13	Interchange & Intersection Improvements	17,200 - TOTAL 6,845 - NHPP 6,915 - HIP 3,440 - State	State	2024	FRONTIER
04X059	Sebastian	22	74th St. Inters. Impvts. (Fort Smith)	-	Intersection Improvements	800 - TOTAL 640 - NHPP 160 - State	State	2024	FRONTIER
Study approved by AHC with MO 2019-075.									
04X238	Sebastian	22	Hwy. 96 - Bloomer (Lavaca)	3.13	Major Widening	12,000 - TOTAL 9,600 - HIP 2,400 - State	State	2024	FRONTIER
004980	Logan	22	Caulksville - Paris Strs. & Apprs.	-	Strs. & Apprs.	10,800 - TOTAL 8,640 - NHPP 2,160 - State	State	2021	
040621	Franklin	23	Mulberry River Str. & Apprs. (S)	-	Str. & Apprs.	7,300 - TOTAL 5,840 - NHPP 1,460 - State	State	2022	
090579	Madison	23	Hwy. 23 Strs. & Apprs. (Madison Co.) (S)	-	Strs. & Apprs.	3,700 - TOTAL 2,960 - NHPP 740 - State	State	2022	
090523	Madison	23	War Eagle Creek Str. & Apprs. (S)	-	Str. & Apprs.	5,500 - TOTAL 4,400 - NHPP 1,100 - State	State	2022	
Includes Horizontal Curve Realignment just north of this bridge.									

2021-2024 STIP

JOB	COUNTY	ROUTE	TERMINI	LENGTH	TYPE WORK	ESTIMATED COST Funding Breakdown (in thousands)	AGENCY CARRYING OUT THE PROJECT	FFY	MPO
09X323	Carroll	23 & 62	Hwys. 23/62 Inters. Impvts. (Eureka Springs)	-	Intersection Improvements	2,100 - TOTAL 1,680 - STBGP 170 - State 250 - Local		2024	
012227	Cleburne & Faulkner	25	Guy - Heber Springs (Safety Impvts.) (Sel. Secs.) (S)	8.39	Safety Improvements	1,600 - TOTAL 1,440 - HSIP 160 - State	State	2021	CARTS
Partially in CARTS area.									
050413	Cleburne	25	Cadron Creek Str. & Apprs. (S)	-	Str. & Apprs.	3,000 - TOTAL 2,400 - NHPP 600 - State	State	2021	
100991	Lawrence	25	Independence Co. Line – Eaton Strs. & Apprs. (S)	-	Strs. & Apprs.	5,200 - TOTAL 4,160 - NHPP 1,040 - State	State	2022	
012327	Clark & Pike	26	Antoine River Str. & Apprs. (S)	-	Str. & Apprs.	4,200 - TOTAL 3,360 - NHPP 840 - State	State	2022	
080621	Pope	27	McCoy & Little Creeks Strs. & Apprs. (S)	-	Strs. & Apprs.	1,100 - TOTAL 880 - NHPP 220 - State	State	2022	
08X219	Yell	28	Browns & Porter Creeks Strs. & Apprs.	-	Strs. & Apprs.	2,900 - TOTAL 2,320 - NHPP 580 - State	State	2024	
06X131	Lonoke	31	Salt Bayou Str. & Apprs.	-	Str. & Apprs.	1,500 - TOTAL 1,200 - NHPP 300 - State	State	2024	
050342	White	31	Cypress Bayou - Hwy. 267 Strs. & Apprs. (S)	-	Strs. & Apprs.	9,500 - TOTAL 7,600 - NHPP 1,900 - State	State	2022	

2021-2024 STIP

JOB	COUNTY	ROUTE	TERMINI	LENGTH	TYPE WORK	ESTIMATED COST Funding Breakdown (in thousands)	AGENCY CARRYING OUT THE PROJECT	FFY	MPO
03X191	Hempstead	32	Bodcau Creek Str. & Apprs.	-	Str. & Apprs.	1,400 - TOTAL 1,120 - NHPP 280 - State	State	2024	
10X288	Greene	34	Hwy. 34 Str. & Apprs.	-	Str. & Apprs.	1,000 - TOTAL 800 - NHPP 200 - State	State	2024	
020629	Chicot & Desha	35	Hwy. 65 - Yellow Bend Port (S)	9.54	System Preservation	7,600 - TOTAL 6,080 - STBGP 1,520 - State	State	2021	
050417	White	36	Barbers Lake Str. & Apprs. (S)	-	Str. & Apprs.	4,600 - TOTAL 3,680 - NHPP 920 - State	State	2021	
050418	Jackson	37	Cache River Relief Str. & Apprs. (S)	-	Str. & Apprs.	4,100 - TOTAL 3,280 - NHPP 820 - State	State	2022	
05X147	Jackson	37	Hatchett Ditch Str. & Apprs.	-	Str. & Apprs.	800 - TOTAL 640 - NHPP 160 - State	State	2023	
05X154	Jackson	37	Hout Ditch Str. & Apprs.	-	Str. & Apprs.	700 - TOTAL 560 - NHPP 140 - State	State	2023	
061609	Lonoke	38	Mill Creek Str. & Apprs. (Ward)	-	Str. & Apprs.	700 - TOTAL 560 - NHPP 140 - State	State	2021	CARTS
110124	Monroe	39	Hwy. 39 Strs. & Apprs. (N. of Blackton)	-	Strs. & Apprs.	2,500 - TOTAL 2,000 - NHPP 500 - State	State	2021	
110713	Cross	42 & 163	Drainage Ditch & Sugar Creek Strs. & Apprs. (S)	-	Strs. & Apprs.	1,000 - TOTAL 800 - NHPP 200 - State	State	2022	

2021-2024 STIP

JOB	COUNTY	ROUTE	TERMINI	LENGTH	TYPE WORK	ESTIMATED COST Funding Breakdown (in thousands)	AGENCY CARRYING OUT THE PROJECT	FFY	MPO
040792	Sebastian	45	Hwy. 45 Strs. & Apprs. (S)	-	Strs. & Apprs.	4,800 - TOTAL 3,840 - NHPP 960 - State	State	2022	
040793	Sebastian	45	Big Branch & Cedar Creek Strs. & Apprs. (Hackett)	-	Strs. & Apprs.	900 - TOTAL 720 - NHPP 180 - State	State	2023	
040713	Sebastian	45	Hwy. 71 - Hwy. 255 (Ft. Smith) (S)	3.00	Major Widening	17,500 - TOTAL 9,920 - HIP 2,480 - State 5,100 - Local	State	2021	FRONTIER
Partnering project. Locals to provide \$5.1 million towards total project costs.									
04X098	Washington	45	Baron Fork & Fly Creek Strs. & Apprs.	-	Strs. & Apprs.	3,300 - TOTAL 2,640 - NHPP 660 - State	State	2024	NARTS
100878	Greene	49 & 34	Hwy. 49/Hwy. 34 Inters. Impvts. (Marmaduke) (S)	-	Intersection Improvements	1,700 - TOTAL 1,360 - STBGP 340 - State	State	2021	
100633	Greene	49	Paragould - North (S)	1.97	Major Widening	13,100 - TOTAL 10,480 - STBGP 2,620 - State	State	2023	
100879	Craighead	49	Hwy. 49/Parker Rd. Inters. Impvts. (Jonesboro) (S)	-	Intersection Improvements	3,200 - TOTAL 2,560 - NHPP 640 - State	State	2022	JATS
Partnering project. City's consultant will design project and those costs will count towards the overall partnering commitment.									
01X314	Cross	49 & 64	Hwy. 64/Hwy. 49 Inters. Impvts. (Fair Oaks)	-	Intersection Improvements	3,500 - TOTAL 2,800 - STBGP 700 - State	State	2024	
110708	Phillips	49	Arkansas Midland RR Str. & Apprs. (Helena-West Helena)	-	Str. & Apprs.	4,300 - TOTAL 3,440 - NHPP 860 - State	State	2022	

2021-2024 STIP

JOB	COUNTY	ROUTE	TERMINI	LENGTH	TYPE WORK	ESTIMATED COST Funding Breakdown (in thousands)	AGENCY CARRYING OUT THE PROJECT	FFY	MPO
110717	St. Francis	50, 75, & 357	N. E. St. Francis Co. Strs. & Apprs. (S)	-	Strs. & Apprs.	2,100 - TOTAL 1,680 - NHPP 420 - State	State	2023	
110709	Crittenden	50 & 118	Ditch No. 9 & Chatman Branch Strs. & Apprs. (S)	-	Strs. & Apprs.	600 - TOTAL 480 - NHPP 120 - State	State	2022	
070513	Clark	51	I-30 Str. & Apprs. (Hwy. 51) (S)	-	Str. & Apprs.	2,800 - TOTAL 2,240 - NHPP 560 - State	State	2022	
070439	Clark	51	26th St. - Hwy. 67 (Pine St.) (Arkadelphia) (S)	1.41	Major Widening	4,800 - TOTAL 3,840 - STBGP 960 - State	State	2022	
Partnering project. City to assume maintenance of Highway 51 upon completion of this project and the Arkadelphia Bypass (see Job 070442).									
070563	Clark	53	Blue Hole Creek & Ditch at L.M. 10.861 Strs. & Apprs. (S)	-	Strs. & Apprs.	700 - TOTAL 560 - NHPP 140 - State	State	2022	
07X149	Clark	53	Hwy. 53 Overpass Str. & Apprs.	-	Str. & Apprs.	2,500 - TOTAL 2,000 - NHPP 500 - State	State	2024	
030527	Lafayette	53	Hwy. 53 Strs. & Apprs. (S)	-	Strs. & Apprs.	6,100 - TOTAL 4,880 - NHPP 1,220 - State	State	2022	
050423	Izard	56	Piney Creek Str. & Apprs. (S)	-	Str. & Apprs.	5,000 - TOTAL 4,000 - NHPP 1,000 - State	State	2022	
05X149	Izard	56	Little Piney Creek Str. & Apprs.	-	Str. & Apprs.	900 - TOTAL 720 - NHPP 180 - State	State	2023	
090558	Benton	59	Sulphur Springs – Decatur (Passing Lane) (S)	2.43	Passing Lanes	2,900 - TOTAL 2,320 - STBGP 580 - State	State	2022	NARTS

One southbound passing lane.

2021-2024 STIP

JOB	COUNTY	ROUTE	TERMINI	LENGTH	TYPE WORK	ESTIMATED COST Funding Breakdown (in thousands)	AGENCY CARRYING OUT THE PROJECT	FFY	MPO
090506	Benton	59	Illinois River Str. & Apprs. (Hwy. 59) (S)	-	Str. & Apprs.	10,000 - TOTAL 8,000 - NHPP 2,000 - State	State	2022	NARTS
04X156	Crawford	59	Pointer Trl. - McKibben St. (Van Buren) (Widening)	1.20	Major Widening	6,200 - TOTAL 4,160 - NHPP 1,040 - State 1,000 - Local	State	2024	FRONTIER
08X144	Perry	60	Arkansas River - West (Toad Suck)	0.75	Drainage Improvements	20,400 - TOTAL 16,320 - STBGP 4,080 - State	State	2024	
10X269	Mississippi	61	Frenchmans Bayou Str. & Apprs.	-	Str. & Apprs.	1,600 - TOTAL 1,280 - NHPP 320 - State	State	2023	
10X447	Mississippi	61 & 325	Hwy. 61 & Hwy. 325 Inters. Impvts. (Osceola)	-	Intersection Improvements	600 - TOTAL 480 - STBGP 120 - State	State	2023	
101009	Mississippi	61	Ditch No. 30 Str. & Apprs. (Blytheville) (S)	-	Str. & Apprs.	2,200 - TOTAL 1,760 - NHPP 440 - State	State	2021	
09X168	Benton	62 & 102	Hwys. 62 & 102 Inters. Impvts. (Bentonville, Centerton, & Rogers)	9.40	Intersection Improvements	10,000 - TOTAL 8,000 - STBGP 2,000 - State	State	2024	NARTS
Specific improvement locations to be determined upon completion of planning study.									
090581	Boone	62	Bellefonte – Marion Co. Line (Passing Lanes) (S)	2.40	Passing Lanes	4,000 - TOTAL 3,200 - NHPP 800 - State	State	2022	
One eastbound and one westbound passing lanes.									

2021-2024 STIP

JOB	COUNTY	ROUTE	TERMINI	LENGTH	TYPE WORK	ESTIMATED COST Funding Breakdown (in thousands)	AGENCY CARRYING OUT THE PROJECT	FFY	MPO
050422	Fulton	62 & 223	Shipman & Big Creeks Strs. & Apprs. (S)	-	Strs. & Apprs.	700 - TOTAL 560 - NHPP 140 - State	State	2022	
100941	Clay	62	Hwy. 62 Inters. Impvts. (Piggott) (S)	-	Intersection Improvements	2,800 - TOTAL 2,240 - STBGP 560 - State	State	2021	
100981	Lawrence	63	Hwy. 117 - Hwy. 25 (Black Rock) (S)	2.11	Major Widening	8,000 - TOTAL 6,400 - NHPP 1,600 - State	State	2023	
101035	Craighead	63	Hwy. 91 – Hwy. 49 (Jonesboro) (S)	4.68	System Preservation	36,400 - TOTAL 36,400 - CAP	State	2021	JATS
061615	Prairie	63 & 33	La Grue Bayou, Wolf Island Slash & Honey Creek Strs. & Apprs. (S)	-	Strs. & Apprs.	7,900 - TOTAL 6,320 - NHPP 1,580 - State	State	2022	
040788	Crawford	64	Hwy. 64 Strs. & Apprs. (Mulberry) (S)	-	Strs. & Apprs.	9,600 - TOTAL 7,680 - NHPP 1,920 - State	State	2023	
040721	Crawford	64B	Fayetteville Ave. – Hwy. 162 (Alma) (S)	0.27	Strs. & Apprs.	2,800 - TOTAL 2,240 - NHPP 560 - State	State	2022	FRONTIER
Partnering project. City to accept ownership of a portion of Highway 64B upon completion of the project.									
04X101	Franklin	64	Hicks Creek Str. & Appr.	-	Str. & Apprs.	1,200 - TOTAL 960 - NHPP 240 - State	State	2024	
080634	Faulkner	64	Hwy. 64/Hogan Ln. Roundabout (Conway) (S)	-	Intersection Improvements	1,700 - TOTAL 350 - STBGP 44 - State 1,306 - Local	State	2022	CARTS
Partnering project. City of Conway to provide \$1.0M additional funds to construct a roundabout.									

2021-2024 STIP

JOB	COUNTY	ROUTE	TERMINI	LENGTH	TYPE WORK	ESTIMATED COST Funding Breakdown (in thousands)	AGENCY CARRYING OUT THE PROJECT	FFY	MPO
05X156	White	64	UPRR Str. & Apprs. (Bald Knob)	-	Str. & Apprs.	2,200 - TOTAL 1,760 - NHPP 440 - State	State	2024	
01X315	Cross	64	Hwy. 1 - Co. Rd. 367 (Wynne)	0.70	Major Widening	4,800 - TOTAL 3,840 - STBGP 960 - State	State	2024	
110614	Crittenden	64	I-55 - Hwy. 77 (Marion) (S)	0.66	Major Widening	2,700 - TOTAL 2,160 - CMAQ Flex 540 - State	State	2021	WMATS
City of Marion will be responsible for the cost of enhancements.									
090490	Boone	65	Hwy. 65 Inters. Impvts. & Signal Coordination (Harrison) (S)	-	Intersection Improvements	1,600 - TOTAL 1,280 - NHPP 320 - State	State	2023	
Potential partnering project. Includes signal coordination along Highway 65.									
090438	Boone	65 & 43	Hwy. 65./Hwy. 43/Rock Springs Rd. Signal Upgrade & Inters. Impvts. (Harrison) (S)	-	Intersection Improvements	2,100 - TOTAL 1,680 - STBGP 420 - State	State	2021	
090578	Boone	65	Industrial Park Rd. – Hwy. 7 (Harrison) (F)	-	Intersection Improvements	11,000 - TOTAL 6,800 - NHPP 1,700 - State 2,500 - Local	State	2024	
Partnering project. City to contribute \$2.5M towards improvements to Highway 65.									
090550	Boone	65B	Crooked Creek Str. & Apprs. (Harrison) (S)	-	Str. & Apprs.	5,900 - TOTAL 900 - NHPP 5,000 - Act 416	State	2023	

2021-2024 STIP

JOB	COUNTY	ROUTE	TERMINI	LENGTH	TYPE WORK	ESTIMATED COST Funding Breakdown (in thousands)	AGENCY CARRYING OUT THE PROJECT	FFY	MPO
080364	Faulkner	65B	Hwy. 64 - Bruce St. (Conway) (S)	0.75	Major Widening	3,700 - TOTAL 2,800 - NHPP 700 - State 200 - Local	State	2023	CARTS
Potential partnering project. Contingent upon a Partnering Agreement. City may contribute up to \$7.0M toward project costs for Jobs 080619 & 080364.									
080633	Faulkner	65B	Hwy. 65B/Robins St. Signal (Conway) (S)	-	Intersection Improvements	1,100 - TOTAL 350 - STBGP 44 - State/Local 706 - Local	State	2022	CARTS
080619	Faulkner	65B	Hwy. 60 – I-40 Inters. Impvts. (Conway) (F)	-	Intersection Improvements	11,800 - TOTAL 4,000 - NHPP 1,000 - State 6,800 - Local	State	2024	CARTS
Potential partnering project. Contingent upon a Partnering Agreement. City may contribute up to \$7.0M toward project costs for Jobs 080619 & 080364.									
020716	Jefferson	65	I-530 - Hwy. 425 (Minor Widening) (Pine Bluff)	2.50	Minor Widening	2,400 - TOTAL 1,920 - NHPP 480 - State	State	2023	PBATS
070509	Clark	67	Caddo River Str. & Apprs. (Caddo Valley) (S)	-	Str. & Apprs.	8,000 - TOTAL 3,000 - NHPP 5,000 - Act 416	State	2022	
061344	Hot Spring	67	UPRR Str. & Apprs. (Hwy. 67) (Perla)	-	Str. & Apprs.	3,300 - TOTAL 2,640 - NHPP 660 - State	State	2022	
CA0613	Lonoke & Pulaski	67	Jacksonville – Cabot (Widening & Intchn. Impvts.) (Sel. Secs.) (F)	4.98	Major Widening	194,200 - TOTAL 40,000 - INFRA 10,000 - BUILD 96,069 - CAP 48,131 - State	State	2021	CARTS
061549	Lonoke	67	Hwy. 89 - White Co. Line (S)	6.38	System Preservation	40,900 - TOTAL 25,075 - NHPP 7,645 - NHFP 8,180 - State	State	2023	CARTS

2021-2024 STIP

JOB	COUNTY	ROUTE	TERMINI	LENGTH	TYPE WORK	ESTIMATED COST Funding Breakdown (in thousands)	AGENCY CARRYING OUT THE PROJECT	FFY	MPO
012328	Lonoke	67	Cypress Bayou Strs. & Apprs. (S)	-	Strs. & Apprs.	3,000 - TOTAL 2,400 - NHPP 600 - State	State	2023	CARTS
100512	Various	67	Walnut Ridge - Missouri State Line (Future I-57) P.E.	39.20	Project Development	32,000 - TOTAL 25,600 - NHPP 6,400 - State	State	2024	
050420	Independence	69	Hwy. 394 - Hwy. 233 (Moorefield) (S)	1.40	Major Widening	5,400 - TOTAL 996 - Rail Hwy 3,324 - STBGP 1,080 - State	State	2023	
100615	Poinsett	69	I-555 - Hwy. 463 (Trumann) (S)	1.68	Major Widening	6,000 - TOTAL 4,800 - STBGP 1,200 - State	State	2023	
Three-lane curb and gutter.									
030412	Sevier	70	Hwy. 70 Strs. & Apprs.	-	Strs. & Apprs.	6,500 - TOTAL 5,200 - NHPP 1,300 - State	State	2023	
06X151	Garland	70B	Gulpha Creek Strs. & Apprs. (Hot Springs)	-	Strs. & Apprs.	4,400 - TOTAL 3,520 - NHPP 880 - State	State	2024	HSATS
110664	Monroe	70	Prairie Co. Line - Brinkley (S)	10.26	System Preservation	5,500 - TOTAL 4,400 - STBGP 1,100 - State	State	2021	
030477	Miller	71	Hwy. 67 - I-30 (Texarkana) (S)	2.75	Reconstruction	12,000 - TOTAL 9,600 - STBGP 2,400 - State	State	2023	TUTS
Partnering project with TxDOT.									
030531	Little River	71	Red River - Ogden (S)	1.90	Reconstruction	11,500 - TOTAL 9,200 - NHPP 2,300 - State	State	2023	
Raise Road Grade									

2021-2024 STIP

JOB	COUNTY	ROUTE	TERMINI	LENGTH	TYPE WORK	ESTIMATED COST Funding Breakdown (in thousands)	AGENCY CARRYING OUT THE PROJECT	FFY	MPO
03X008	Sevier	71	Dequeen and Eastern Railroad Str. & Apprs. (Lockesburg)	-	Str. & Apprs.	1,100 - TOTAL 880 - NHPP 220 - State	State	2024	
030026	Sevier	71	Cossatot River - De Queen (S)	5.68	Major Widening	30,500 - TOTAL 24,400 - NHPP 6,100 - State	State	2023	
04X099	Polk	71	Six Mile Creek Str. & Apprs.	-	Str. & Apprs.	2,700 - TOTAL 2,160 - NHPP 540 - State	State	2024	
040787	Polk & Scott	71	Mena – "Y" City (Passing Lanes) (S)	2.49	Passing Lanes	3,300 - TOTAL 2,640 - NHPP 660 - State	State	2023	
One northbound and one southbound passing lanes.									
040781	Sebastian	71	Prairie Creek Str. & Apprs. (Hwy. 71) (S)	-	Str. & Apprs.	4,500 - TOTAL 3,600 - NHPP 900 - State	State	2021	
040823	Sebastian	10S & 71	Hwy. 10S/Hwy. 71 Signal (Greenwood) (S)	-	Intersection Improvements	200 - TOTAL 190 - STBGP 10 - State	State	2022	FRONTIER
040723	Sebastian	71B	Hwy. 271 - Hwy. 64 (Towson Ave.) (Fort Smith) (S)	3.80	System Preservation & Drainage Impvts.	12,500 - TOTAL 8,400 - NHPP 2,100 - State 2,000 - Local	State	2022	FRONTIER
Partnering project: City to contribute 16% of project costs up to \$2.0M and take ownership of a portion of Hwy. 71B. Sidewalks, Drainage Improvements and Pavement Improvements.									
04X114	Washington	71	Rock Creek Str. & Apprs. (West Fork)	-	Str. & Apprs.	1,700 - TOTAL 1,360 - NHPP 340 - State	State	2023	NARTS

2021-2024 STIP

JOB	COUNTY	ROUTE	TERMINI	LENGTH	TYPE WORK	ESTIMATED COST Funding Breakdown (in thousands)	AGENCY CARRYING OUT THE PROJECT	FFY	MPO
090338	Benton	71B	Dixieland Rd. - 8th St. (Rogers) (S)	1.01	Major Widening	9,900 - TOTAL 65 - Earmark 7,855 - STBGP 1,780 - State 200 - Local	State	2022	NARTS
Partnering project. City to provide 50% of project costs up to \$5.0M plus an additional \$200K for 6' sidewalks.									
09X309	Benton	72	Hwy. 72 Interim Impvts. (Bentonville & Pea Ridge)	10.12	Various Improvements	7,200 - TOTAL 5,760 - STBGP 1,440 - State	State	2024	NARTS
090554	Madison	74	Holman Creek Str. & Apprs. (S)	-	Str. & Apprs.	2,700 - TOTAL 2,160 - NHPP 540 - State	State	2022	
10X241	Poinsett	75	Hwy. 75 Str. & Apprs	-	Str. & Apprs.	1,100 - TOTAL 880 - NHPP 220 - State	State	2023	
01X239	St. Francis	78	I-40 Str. & Apprs. (Hwy. 78) (Wheatley)	-	Str. & Apprs.	2,200 - TOTAL 1,760 - NHPP 440 - State	State	2024	
110715	Lee & Monroe	78, 238, & 259	Big Creek, Little Piney Creek & Big Creek Branch Strs. & Apprs. (S)	-	Strs. & Apprs.	4,600 - TOTAL 3,680 - NHPP 920 - State	State	2022	
020615	Jefferson	79	Pine Bluff - South (S)	2.36	Major Widening	12,000 - TOTAL 9,600 - NHPP 2,400 - State	State	2023	PBATS
110568	Lee	79	Big Piney, Little Piney & Cat Creeks Strs. & Apprs. (S)	-	Strs. & Apprs.	1,900 - TOTAL 1,520 - NHPP 380 - State	State	2022	
040782	Scott	80	Hwy. 80 Str. & Apprs. (S)	-	Str. & Apprs.	400 - TOTAL 320 - NHPP 80 - State	State	2022	

2021-2024 STIP

JOB	COUNTY	ROUTE	TERMINI	LENGTH	TYPE WORK	ESTIMATED COST Funding Breakdown (in thousands)	AGENCY CARRYING OUT THE PROJECT	FFY	MPO
030497	Lafayette & Miller	82	Mill & Bodcau Creeks Strs. & Apprs. (S)	-	Str. & Apprs.	8,400 - TOTAL 6,720 - NHPP 1,680 - State	State	2021	
Project 030498 was combined into this project.									
070458	Columbia	82	UPRR Grade Separation (East of Lafayette Co. Line) (S)	-	Str. & Apprs.	17,400 - TOTAL 17,400 - CAP	State	2022	
070471	Columbia & Union	82	Cornie Bayou, Harper & Lapile Creeks Strs. & Apprs. (S)	-	Strs. & Apprs.	9,700 - TOTAL 7,760 - STBGP 1,940 - State	State	2022	
Project 070473 was combined into this project.									
070367	Union	82B	Hwy. 82B Improvements (El Dorado) (S)	3.89	Major Widening	24,200 - TOTAL 24,200 - State	State	2023	
Partnering project. Includes replacement of the UPRR Overpass. City to assume ownership of Highway 82B upon completion of this project. Department to fund most of project, but City to pay for some betterments.									
020676	Ashley	82	E. of Hamburg – Mist (Widening) (S)	3.40	Major Widening	15,900 - TOTAL 12,720 - NHPP 3,180 - State	State	2024	
020768	Ashley & Chicot	82	Montrose – Hwy. 293 (Widening) (S)	4.22	Major Widening	17,700 - TOTAL 14,160 - NHPP 3,540 - State	State	2024	
020675	Chicot	82	Montrose – Lake Village (Sel. Secs.) (S)	1.32	Major Widening and Strs. & Apprs.	25,900 - TOTAL 25,900 - CAP	State	2021	

2021-2024 STIP

JOB	COUNTY	ROUTE	TERMINI	LENGTH	TYPE WORK	ESTIMATED COST Funding Breakdown (in thousands)	AGENCY CARRYING OUT THE PROJECT	FFY	MPO
020769	Chicot	82	Hwy. 293 – Lake Village (Widening) (S)	5.53	Major Widening	23,200 - TOTAL 18,560 - NHPP 4,640 - State	State	2024	
02X147	Drew	83	Hwy. 83 Str. & Apprs. (Drew Co.)	-	Strs. & Apprs.	2,000 - TOTAL 1,600 - NHPP 400 - State	State	2024	
06X174	Hot Spring	84	Beauchamp Creek Str. & Apprs.	-	Str. & Apprs.	800 - TOTAL 640 - NHPP 160 - State	State	2023	
061614	Prairie	86	Wattensaw Bayou & Relief Strs. & Apprs. (S)	-	Strs. & Apprs.	2,200 - TOTAL 1,760 - NHPP 440 - State	State	2022	
06X284	Prairie	86	South Branch La Grue Bayou Str. & Apprs.	-	Str. & Apprs.	800 - TOTAL 640 - NHPP 160 - State	State	2023	
06X281	Prairie	86	Oak Creek Str. & Apprs.	-	Str. & Apprs.	1,000 - TOTAL 800 - NHPP 200 - State	State	2023	
040789	Polk	88	Gap & Turbin Creeks Strs. & Apprs. (S)	-	Strs. & Apprs.	3,800 - TOTAL 3,040 - NHPP 760 - State	State	2022	

2021-2024 STIP

JOB	COUNTY	ROUTE	TERMINI	LENGTH	TYPE WORK	ESTIMATED COST Funding Breakdown (in thousands)	AGENCY CARRYING OUT THE PROJECT	FFY	MPO
080457	Faulkner	89	UPRR Overpass & Realign. (Mayflower) (S)	1.73	New Location	26,300 - TOTAL 2,820 - NHPP 3,800 - Rail Hwy 3,940 - STBGP 6,500 - STBGP >200K 3,980 - CMAQ Flex 3,635 - State 1,625 - Local	State	2021	CARTS
Partnering project. City and County to match Metroplan funding provided for construction of the new location portion of Highway 89. The City will assume ownership of the bypassed portion of existing Highway 89. Project also shown in "Local Projects In Areas > 200K Population".									
101053	Randolph	90	Beaver Dam Ditch Str. & Apprs. (O'Kean) (S)	-	Str. & Apprs.	600 - TOTAL 480 - NHPP 120 - State	State	2021	
100877	Randolph	90	Park St. - Country Club Rd. (Pocahontas) (S)	1.02	Major Widening	4,200 - TOTAL 3,360 - STBGP 840 - State	State	2023	
101003	Randolph	90	Eassis Creek Str. & Apprs. (S)	-	Str. & Apprs.	3,500 - TOTAL 2,800 - NHPP 700 - State	State	2021	
10X020	Lawrence	91	Lick Pond Slough Str. & Apprs.	-	Str. & Apprs.	900 - TOTAL 720 - NHPP 180 - State	State	2024	
100995	Craighead	91	Cache River Str. & Apprs. (So. of Egypt) (S)	-	Str. & Apprs.	3,500 - TOTAL 2,800 - NHPP 700 - State	State	2022	
080612	Van Buren	92	Ward Creek Branch Str. & Apprs. (S)	-	Str. & Apprs.	300 - TOTAL 240 - NHPP 60 - State	State	2021	
090431	Benton	94	Little Sugar Creek Str. & Apprs. (Little Flock)	-	Strs. & Apprs.	3,100 - TOTAL 2,480 - NHPP 620 - State	State	2021	NARTS
08X193	Van Buren	95	Bradley Branch Str. & Appr.	-	Str. & Apprs.	900 - TOTAL 720 - NHPP 180 - State	State	2024	

2021-2024 STIP

JOB	COUNTY	ROUTE	TERMINI	LENGTH	TYPE WORK	ESTIMATED COST Funding Breakdown (in thousands)	AGENCY CARRYING OUT THE PROJECT	FFY	MPO
04X104	Sebastian	96	Cherokee Creek Str. & Apprs. (Mansfield)	-	Str. & Apprs.	1,300 - TOTAL 1,040 - NHPP 260 - State	State	2023	
070514	Columbia	98	Hwy. 98 Strs. & Apprs. (Columbia Co.) (S)	-	Str. & Apprs.	400 - TOTAL 320 - NHPP 80 - State	State	2022	
090238	Benton	102	Hwy. 279 South - Hwy. 102B (Centerton)	1.11	Major Widening	5,300 - TOTAL 4,240 - STBGP 1,060 - State	State	2023	NARTS
09X031	Carroll	103	Ditch at LM 8.63 Str. & Apprs.	-	Str. & Apprs.	700 - TOTAL 560 - NHPP 140 - State	State	2023	
06X080	Pulaski	107	General Samuels Rd. - Arnold Dr. (Sherwood)	1.20	Major Widening	10,000 - TOTAL 1,000 - NHPP 7,000 - HIP 2,000 - State	State	2024	CARTS
040720	Washington	112	Poplar St. - Drake St. (Fayetteville) (S)	1.57	Major Widening	7,800 - TOTAL 6,240 - STBGP 1,560 - State	Local	2022	NARTS
Partnering project. City to accept ownership of a segment of Highway 112 upon completion of project.									
040746	Washington	112	Truckers Dr. – Howard Nickell Rd. (Fayetteville) (S)	1.42	Major Widening	16,000 - TOTAL 280 - STBGP >200K 15,650 - CAP 70 - Local	State	2022	NARTS
Partnering Project. City to contribute \$350,000 towards project costs and take ownership of a portion of Highway 71B.									
040860	Washington	112	Don Tyson Pkwy. – Hwy. 412 (Springdale & Tontitown) (S)	1.70	Major Widening	11,000 - TOTAL 8,800 - STBGP 2,200 - State	State	2024	NARTS
012305	Benton & Washington	112	Hwy. 412 - Springdale Bypass (S)	4.00	Major Widening	29,000 - TOTAL 29,000 - CAP	State	2023	NARTS

This project includes intersection improvements at Hwy. 112/Hwy. 412.

2021-2024 STIP

JOB	COUNTY	ROUTE	TERMINI	LENGTH	TYPE WORK	ESTIMATED COST Funding Breakdown (in thousands)	AGENCY CARRYING OUT THE PROJECT	FFY	MPO
090636	Benton	112	Pleasant Grove Rd. – Hwy. 12 (Bentonville & Cave Springs) (S)	3.43	Major Widening	27,000 - TOTAL 27,000 - CAP	State	2023	NARTS
101010	Randolph	115	Spencer Creek Str. & Apprs. (S)	-	Str. & Apprs.	1,100 - TOTAL 880 - NHPP 220 - State	State	2022	
10X417	Poinsett	118	Tyronza River Str. & Apprs.	-	Str. & Apprs.	2,600 - TOTAL 2,080 - NHPP 520 - State	State	2023	
101017	Poinsett	118	Tyronza River Str. & Apprs. (S)	-	Str. & Apprs.	2,400 - TOTAL 1,920 - NHPP 480 - State	State	2022	
101001	Mississippi	120	Ditch No. 35 Str. & Apprs. (S)	-	Str. & Apprs.	2,400 - TOTAL 1,920 - NHPP 480 - State	State	2021	
080499	Johnson	123	Gee Creeks Strs. & Apprs. (S)	-	Strs. & Apprs.	2,200 - TOTAL 1,760 - NHPP 440 - State	State	2021	
080616	Pope	124	Hwy. 124 Strs. & Apprs. (Pope Co.) (S)	-	Str. & Apprs.	2,100 - TOTAL 1,680 - NHPP 420 - State	State	2022	
070416	Cleveland	133	Big Creek & Relief Str. & Apprs. (S)	-	Strs. & Apprs.	6,100 - TOTAL 4,880 - NHPP 1,220 - State	State	2021	
10X099	Poinsett	135	Hwy. 135 Strs. & Apprs.	-	Strs. & Apprs.	4,600 - TOTAL 3,680 - NHPP 920 - State	State	2024	
101012	Poinsett	135	Right Hand Chute Little River Str. & Apprs. (S)	-	Str. & Apprs.	4,400 - TOTAL 3,520 - NHPP 880 - State	State	2023	

2021-2024 STIP

JOB	COUNTY	ROUTE	TERMINI	LENGTH	TYPE WORK	ESTIMATED COST Funding Breakdown (in thousands)	AGENCY CARRYING OUT THE PROJECT	FFY	MPO
10X101	Craighead	135	Hwy. 135 Str. & Apprs.	-	Str. & Apprs.	1,300 - TOTAL 1,040 - NHPP 260 - State	State	2023	
100985	Craighead	135 & 139	Hwys. 135 & 139 Strs. & Apprs. (Caraway) (S)	-	Strs. & Apprs.	1,500 - TOTAL 1,200 - NHPP 300 - State	State	2022	
10X444	Greene	135	Hwy. 49B - Fairview Rd. (Paragould)	1.21	Major Widening	6,300 - TOTAL 5,040 - NHPP 1,260 - State	State	2023	
101013	Greene	135	Jacks Creek Str. & Apprs. (S)	-	Str. & Apprs.	3,500 - TOTAL 2,800 - NHPP 700 - State	State	2021	
10X098	Greene	135	Locust Creek Str. & Apprs. (Oak Grove Heights)	-	Str. & Apprs.	1,300 - TOTAL 1,040 - NHPP 260 - State	State	2023	
100762	Greene	141	Hwy. 358 - Hwy. 412 Strs. & Apprs. (S)	-	Strs. & Apprs.	2,800 - TOTAL 2,240 - NHPP 560 - State	State	2021	
A00008	Greene	141	Lick Creek Str. & Apprs. (S)	-	Str. & Apprs.	1,100 - TOTAL 1,100 - State		2022	
10X076	Clay	141	Hwy. 141 Strs. & Apprs.	-	Strs. & Apprs.	2,000 - TOTAL 1,600 - NHPP 400 - State	State	2023	
020712	Chicot	144	Boeuf River Str. & Apprs. (S)	-	Str. & Apprs.	2,200 - TOTAL 1,760 - NHPP 440 - State	State	2021	
100098	Mississippi	148	Ditch No. 6 Str. & Apprs.	-	Str. & Apprs.	600 - TOTAL 480 - NHPP 120 - State	State	2021	

2021-2024 STIP

JOB	COUNTY	ROUTE	TERMINI	LENGTH	TYPE WORK	ESTIMATED COST Funding Breakdown (in thousands)	AGENCY CARRYING OUT THE PROJECT	FFY	MPO
080615	Yell	154	Petit Jean River Str. & Apprs. (S)	-	Str. & Apprs.	6,300 - TOTAL 1,300 - NHPP 5,000 - Act 416	State	2021	
080618	Yell	154	Bayou Choate George Str. & Apprs. (S)	-	Str. & Apprs.	500 - TOTAL 400 - NHPP 100 - State	State	2023	
10X106	Craighead	158	Whiteman Creek Str. & Apprs.	-	Str. & Apprs.	1,600 - TOTAL 1,280 - NHPP 320 - State	State	2024	JATS
02X195	Desha	159	Canal No. 19 Str. & Apprs.	-	Str. & Apprs.	2,400 - TOTAL 1,920 - NHPP 480 - State	State	2024	
100993	Randolph	166	Hwy. 67 - Engelberg Strs. & Apprs. (S)	-	Strs. & Apprs.	1,800 - TOTAL 1,440 - Off-System Bridge 360 - State	State	2022	
070424	Union	167B	Hwy. 82B - Hwy. 167 (El Dorado) (S)	3.79	Pedestrian & Drainage Improvements	4,000 - TOTAL 3,200 - NHPP 800 - State	State	2022	
Partnering project. City to assume ownership of Highway 167B upon completion of this project.									
100997	Greene	168 & 228	Buffalo Head Slough & Ditch No. 26 Strs. & Apprs. (S)	-	Str. & Apprs.	2,200 - TOTAL 1,760 - NHPP 440 - State	State	2022	
10X214	Greene	168	Ditch at LM 2.36 Str. & Apprs.	-	Str. & Apprs.	800 - TOTAL 640 - NHPP 160 - State	State	2023	

2021-2024 STIP

JOB	COUNTY	ROUTE	TERMINI	LENGTH	TYPE WORK	ESTIMATED COST Funding Breakdown (in thousands)	AGENCY CARRYING OUT THE PROJECT	FFY	MPO
040683	Washington	170	Hwy. 62 - Clyde Carnes Rd. (Hwy. 170) (Farmington) (S)	1.97	Major Widening	9,905 - TOTAL 4,020 - STBGP 4,290 - STBGP >200K 1,235 - State 360 - Local	Local	2021	NARTS
Partnering project. City to contribute 50% of construction costs, up to \$4.0M. Total reflects overall project costs minus funds already obligated. Project also shown in "Local Projects In Areas > 200K Population".									
050171	Sharp	175 & 175S	Hwy. 175 & Hwy. 175S Strs. & Apprs. (Cherokee Village) (S)	-	Strs. & Apprs.	2,700 - TOTAL 2,160 - NHPP 540 - State	State	2021	
06X317	Pulaski	176	Hwy. 176 - Hwy. 67 (Sherwood)	0.40	Minor Widening	2,000 - TOTAL 800 - STBGP 200 - State 1,000 - Local	State	2023	CARTS
Project contingent upon a partnering agreement with the City of Sherwood. City may contribute up to \$1.0M toward the project.									
110716	Phillips	185 & 318	Hwys. 185 & 318 Strs. & Apprs. (S)	-	Strs. & Apprs.	4,100 - TOTAL 3,280 - NHPP 820 - State	State	2022	
040780	Franklin	186	Cedar Creek Strs. & Apprs. (Altus) (S)	-	Strs. & Apprs.	2,500 - TOTAL 2,000 - Off-System Bridge 500 - State	State	2022	
090549	Carroll	187	Leatherwood Creek Str. & Apprs. (S)	-	Str. & Apprs.	1,100 - TOTAL 880 - NHPP 220 - State	State	2022	
Broken out of Job 009830.									
020628	Jefferson	190	I-530 - Hwy. 79B (Franklin St. & 6th Ave.) (Pine Bluff)	2.08	Minor Widening	5,600 - TOTAL 4,480 - STBGP 1,120 - State	State	2021	PBATS
Partnering project. City of Pine Bluff to assume ownership of Highway 190 through town upon completion of Jobs 020628 and 020588.									
020588	Jefferson	190	11th Ave. - Harding Ave. (Hwy. 190) (Pine Bluff) (S)	0.39	Minor Widening	2,300 - TOTAL 1,840 - STBGP 460 - State	State	2021	PBATS
Partnering project. City of Pine Bluff to assume ownership of Highway 190 through town upon completion of Jobs 020628 and 020588.									

2021-2024 STIP

JOB	COUNTY	ROUTE	TERMINI	LENGTH	TYPE WORK	ESTIMATED COST Funding Breakdown (in thousands)	AGENCY CARRYING OUT THE PROJECT	FFY	MPO
110720	Crittenden	191	Hwy. 70 - Hwy. 77 (West Memphis) (S)	2.29	Major Widening & System Preservation	8,700 - TOTAL 2,845 - STBGP 4,115 - CMAQ Flex 1,740 - State	State	2022	WMATS
Partnering project. Project will include pavement preservation between Highway 70 and Interstate 40 and major widening between Interstate 40 and Highway 77. The City will assume ownership of a portion of Highway 191 upon completion of this project.									
061608	Garland	192	Little Glazypeau Creek Strs. & Apprs. (S)	-	Strs. & Apprs.	2,400 - TOTAL 1,920 - NHPP 480 - State	State	2022	HSATS
030529	Hempstead	195	Caruse Creek & Tributary of Marlbrook Creek Strs. & Apprs. (S)	-	Strs. & Apprs.	1,000 - TOTAL 800 - NHPP 200 - State	State	2021	
02X153	Lincoln	199	Deep Bayou Str. & Apprs.	-	Str. & Apprs.	1,100 - TOTAL 880 - NHPP 220 - State	State	2024	
070510	Calhoun	203	Creek at L.M. 6.07 Str. & Apprs. (S)	-	Str. & Apprs.	400 - TOTAL 320 - NHPP 80 - State	State	2021	
070415	Cleveland	212	Bayou Derriseaux Strs. & Apprs. (S)	-	Strs. & Apprs.	5,400 - TOTAL 4,320 - NHPP 1,080 - State	State	2021	
080617	Johnson	215	Wolf Pen Creek Str. & Apprs. (S)	-	Str. & Apprs.	900 - TOTAL 720 - NHPP 180 - State	State	2022	
040779	Crawford	220	Elmo Creek Str. & Apprs. (S)	-	Str. & Apprs.	1,300 - TOTAL 1,040 - NHPP 260 - State	State	2021	
050416	Jackson	224	Cattail Creek Str. & Apprs. (S)	-	Str. & Apprs.	100 - TOTAL 80 - NHPP 20 - State	State	2023	
050415	Independence	230	Double Branch Str. & Apprs. (S)	-	Str. & Apprs.	300 - TOTAL 240 - NHPP 60 - State	State	2022	

2021-2024 STIP

JOB	COUNTY	ROUTE	TERMINI	LENGTH	TYPE WORK	ESTIMATED COST Funding Breakdown (in thousands)	AGENCY CARRYING OUT THE PROJECT	FFY	MPO
101054	Craighead & Lawrence	230	Hwy. 230 Strs. & Apprs. (S)	-	Str. & Apprs.	7,900 - TOTAL 4,322 - NHPP 1,998 - Earmark 1,580 - State	State	2022	JATS
100984	Craighead	230	Big Bay Ditch Nos. 1 & 3 Strs. & Apprs. (S)	-	Strs. & Apprs.	3,200 - TOTAL 2,560 - NHPP 640 - State	State	2021	
05X148	Independence	233	Sulphur Springs Creek Str. & Apprs. (Sulphur Rock)	-	Str. & Apprs.	1,000 - TOTAL 800 - NHPP 200 - State	State	2023	
09X026	Marion	235	Hwy. 235 Str. & Apprs.	-	Str. & Apprs.	1,000 - TOTAL 800 - NHPP 200 - State	State	2024	
110703	Woodruff	260	Locust Slough Str. & Apprs. (S)	-	Str. & Apprs.	800 - TOTAL 640 - NHPP 160 - State	State	2022	
090433	Benton	264	Hwy. 264/Bellview St./Spring Creek Rd. Inters. Impvts. (Lowell) (S)	-	Intersection Improvements	2,185 - TOTAL 848 - STBGP 750 - STBGP >200K 587 - Local	State	2021	NARTS
Partnering project. Total reflects overall project costs. The Department has committed \$848K in federal funding and the City will provide the balance of funds to complete the project. Project also shown in "Local Projects In Areas > 200K Population".									
040790	Scott	270	Spring Branch, Alexander Creek & Relief Strs. & Apprs. (S)	-	Strs. & Apprs.	2,000 - TOTAL 1,600 - NHPP 400 - State	State	2022	
CA0612	Garland	270	Ouachita River - Fleetwood Dr. (Widening) (S)	1.73	Major Widening	11,000 - TOTAL 11,000 - CAP	State	2024	HSATS

Unfunded CAP project. Part of the voter approved 1/2 ¢ sales tax program.

2021-2024 STIP

JOB	COUNTY	ROUTE	TERMINI	LENGTH	TYPE WORK	ESTIMATED COST Funding Breakdown (in thousands)	AGENCY CARRYING OUT THE PROJECT	FFY	MPO
CA0607	Garland	270	Fleetwood Dr. - Hwy. 227 (Widening) (S)	1.64	Major Widening	12,800 - TOTAL 12,800 - CAP	State	2021	HSATS
Part of the voter approved ½¢ sales tax program.									
061611	Hot Spring	270	I-30 Strs. & Apprs. (Hwy. 270) (Malvern) (S)	-	Strs. & Apprs.	10,000 - TOTAL 8,000 - STBGP 2,000 - State	State	2022	
020717	Grant	270	Prattville - Jefferson Co. Line (Passing Lanes) (S)	4.80	Passing Lanes	11,700 - TOTAL 9,360 - NHPP 2,340 - State	State	2023	
Two eastbound and two westbound passing lanes.									
020626	Jefferson	270 & 365S	Hwy. 104 - Hwy. 365 (Pine Bluff & White Hall)	4.76	Major Widening	22,100 - TOTAL 16,572 - NHPP 1,108 - Earmark 4,420 - State	State	2022	PBATS
07X134	Calhoun	274	Hwy. 274 Strs. & Apprs. (S)	-	Strs. & Apprs.	3,500 - TOTAL 2,800 - NHPP 700 - State	State	2024	
070435	Calhoun	274	Caney & Taylor Creek Strs. & Apprs. (S)	-	Strs. & Apprs.	4,100 - TOTAL 3,280 - NHPP 820 - State	State	2021	
030456	Howard	278	Cossatot River & Baker Creek Strs. & Apprs. (S)	-	Strs. & Apprs.	7,000 - TOTAL 5,600 - NHPP 1,400 - State	State	2022	
020715	Desha	278	Bayou Bartholomew Str. & Apprs. (Hwy. 278) (S)	-	Str. & Apprs.	4,300 - TOTAL 3,440 - NHPP 860 - State	State	2022	
020590	Desha	278	UPRR Str. & Apprs. (McGehee)	-	Str. & Apprs.	11,600 - TOTAL 5,280 - NHPP 4,000 - Earmark 2,320 - State	State	2021	
04X297	Crawford	282	Frog Bayou Str. & Apprs.	-	Str. & Apprs.	600 - TOTAL 480 - NHPP 120 - State	State	2024	

2021-2024 STIP

JOB	COUNTY	ROUTE	TERMINI	LENGTH	TYPE WORK	ESTIMATED COST Funding Breakdown (in thousands)	AGENCY CARRYING OUT THE PROJECT	FFY	MPO
06X137	Hot Spring	283	Hwy. 283 Str. & Apprs.	-	Str. & Apprs.	2,300 - TOTAL 1,840 - NHPP 460 - State	State	2024	
02X173	Lincoln	293	Ladd Canal Str. & Apprs.	-	Str. & Apprs.	700 - TOTAL 560 - NHPP 140 - State	State	2024	
080607	Perry	314	Creek at L.M. 0.676 Str. & Apprs. (S)	-	Str. & Apprs.	2,200 - TOTAL 1,760 - NHPP 440 - State	State	2023	
110705	Phillips	316	Hwy. 316 Strs. & Apprs. (S)	-	Strs. & Apprs.	1,200 - TOTAL 960 - NHPP 240 - State	State	2023	
10X016	Randolph	328	Main Ditch Str. & Apprs.	-	Str. & Apprs.	900 - TOTAL 720 - NHPP 180 - State	State	2023	
10X089	Clay	328	Palatka Ditch Str. & Apprs.	-	Str. & Apprs.	900 - TOTAL 720 - NHPP 180 - State	State	2024	
080608	Pope	333	Lake Dardanelle Str. & Apprs. (London) (S)	-	Str. & Apprs.	400 - TOTAL 320 - NHPP 80 - State	State	2022	
A80011	Pope	333	Piney Creek Branch Str. & Apprs. (S)	-	Str. & Apprs.	2,500 - TOTAL 2,000 - NHPP 500 - State	State	2021	
100942	Craighead	351	Hwy. 351 RR Overpass (Airport Rd.) (Jonesboro) (S)	-	Str. & Apprs.	14,600 - TOTAL 11,680 - STBGP 1,520 - State 1,400 - Local	State	2021	JATS
Partnering project. City to provide match for construction of project up to \$1.4M.									

2021-2024 STIP

JOB	COUNTY	ROUTE	TERMINI	LENGTH	TYPE WORK	ESTIMATED COST Funding Breakdown (in thousands)	AGENCY CARRYING OUT THE PROJECT	FFY	MPO
100875	Craighead	351	Hwy. 351 North & South Inters. Impvts. (Jonesboro) (S)	0.96	Intersection Improvements	7,100 - TOTAL 5,680 - STBGP 1,420 - State	State	2021	JATS
10X516	Craighead	351	Pleasant View Dr. - Peachtree Ave. (Jonesboro)	0.36	Major Widening	2,500 - TOTAL 2,000 - STBGP 500 - State	State	2024	JATS
030528	Hempstead	355	Little Bodcau Creek & Relief Strs. & Apprs. (S)	-	Strs. & Apprs.	1,800 - TOTAL 1,440 - NHPP 360 - State	State	2021	
01X224	Cross	364	Hwy. 364 Strs. & Apprs.	-	Strs. & Apprs.	6,000 - TOTAL 1,000 - NHPP 5,000 - Act 416	State	2024	
04X107	Scott	378	Kings Creek Str. & Appr.	-	Str. & Apprs.	800 - TOTAL 640 - NHPP 160 - State	State	2024	
06X122	Lonoke	381	White Oak Branch Str. & Apprs.	-	Str. & Apprs.	1,000 - TOTAL 800 - NHPP 200 - State	State	2023	CARTS
030530	Nevada	387	Mill Creek Str. & Apprs. (S)	-	Str. & Apprs.	1,400 - TOTAL 1,120 - NHPP 280 - State	State	2023	
050419	Fulton	395	Pine Hill Creek Str. & Apprs. (S)	-	Str. & Apprs.	400 - TOTAL 320 - NHPP 80 - State	State	2023	
06X354	Garland	600	Mill Creek Str. & Apprs.	-	Str. & Apprs.	400 - TOTAL 320 - NHPP 80 - State	State	2023	

2021-2024 STIP

JOB	COUNTY	ROUTE	TERMINI	LENGTH	TYPE WORK	ESTIMATED COST Funding Breakdown (in thousands)	AGENCY CARRYING OUT THE PROJECT	FFY	MPO
012326	Benton & Washington	612	Hwy. 412 – Hwy.112 (Springdale Bypass) (S)	6.19	Project Development	14,400 - TOTAL 11,520 - STBGP 2,880 - State	State	2023	NARTS
Right of way acquisition.									
050414	Jackson	980	Hwy. 980 Str. & Apprs. (Newport)	-	Str. & Apprs.	700 - TOTAL 560 - NHPP 140 - State	State	2021	
11X026	Boone, Lawrence, & Washington	Various	Hwy. 412 Corridor Impvts. (Sel. Secs.)	5.11	Widening & Intersection Improvements	20,000 - TOTAL 20,000 - CAP	State	2024	NARTS
Specific improvement locations to be determined.									
100955	Mississippi	Various	Hwys. 77, 140, 158, & 181 Strs. & Apprs. (Mississippi Co.) (S)	-	Strs. & Apprs.	24,400 - TOTAL 3,320 - NHPP 16,200 - CHBP 4,880 - State	State	2021	
090069	Benton	New	Northwest Arkansas National Airport Access (P.E.)	3.60	Project Development	11,000 - TOTAL 8,800 - Earmark 2,200 - Local	Local	2023	NARTS
Project Development funded in the 2021-2024 STIP.									
070442	Clark	New	Hwy. 67 - Hwy. 51 (Arkadelphia Bypass) (S)	1.28	New Location	29,500 - TOTAL 16,025 - STBGP 1,175 - HIP 4,300 - State 8,000 - Local	State	2023	
Partnering project. City to contribute 20% of project cost up to \$8.0M. City to accept maintenance of Highway 51 (Pine Street) from Interstate 30 to Highway 67 upon completion of Job 070439 and the Bypass.									

2021-2024 STIP

JOB	COUNTY	ROUTE	TERMINI	LENGTH	TYPE WORK	ESTIMATED COST Funding Breakdown (in thousands)	AGENCY CARRYING OUT THE PROJECT	FFY	MPO
100657	Craighead	New	I-555 - Hwy. 49 (Dr. Martin Luther King Jr. Dr. Extension) (Jonesboro) (S)	4.34	New Location	34,500 - TOTAL 34,500 - CAP	State	2021	JATS
Partnering project. City to accept ownership of Highway 141 and Highway 226 upon completion of Jobs 100657 and 101052.									
020475	Drew	New	Hwy. 83 Spur - Hwy. 278 Connector (Monticello) (F)	2.03	New Location	12,800 - TOTAL 4,000 - STBGP 4,000 - BUILD 2,000 - State 2,800 - Local	State	2022	
Partnering project. Monticello and Drew County to provide \$3.0M towards construction.									
012384	Various	Various	Statewide Y-Inters. Safety Impvts. (S)	-	Intersection Improvements	3,300 - TOTAL 2,970 - HSIP 330 - State	State	2021	CARTS FRONTIER



Local Projects in Areas > 200K Population Sorted by TMA

A red route number indicates the highway is not part of the Arkansas Primary Highway Network (APHN).

2021-2024 STIP

JOB	COUNTY	ROUTE	TERMINI	LENGTH	TYPE WORK	ESTIMATED COST Funding Breakdown (in thousands)	AGENCY CARRYING OUT THE PROJECT	FFY	MPO
061510	Pulaski	5 & 70	Hwy. 70/Hwy. 5/University Ave. Inters. Impvts. (Little Rock)	-	Intersection Improvements	1,690 - TOTAL 512 - NHPP 600 - STBGP >200K 578 - Local	State	2022	CARTS
Partnering project. Department has obligated \$88K of the committed \$600K from the 2016-2020 STIP. Additional funds to be provided by the City and Metroplan. Project also shown in "State Projects by Route".									
080457	Faulkner	89	UPRR Overpass & Realign. (Mayflower) (S)	1.73	New Location	26,300 - TOTAL 2,820 - NHPP 3,800 - Rail Hwy 3,940 - STBGP 6,500 - STBGP >200K 3,980 - CMAQ Flex 3,635 - State 1,625 - Local	State	2021	CARTS
Partnering project. City and County to match Metroplan funding provided for construction of the new location portion of Highway 89. The City will assume ownership of the bypassed portion of existing Highway 89. Project also shown in "State Projects by Route".									
CARTS21	Various		Various CARTS Attrib Projects	-	Miscellaneous	17,429 - TOTAL 12,025 - STBGP >200K 1,918 - HIP > 200K 3,486 - Local	Local	2021	CARTS
CARTS21	Various		Various CARTS Attrib Projects	-	Miscellaneous	17,656 - TOTAL 12,207 - STBGP >200K 1,918 - HIP > 200K 3,531 - Local	Local	2022	CARTS
CARTS21	Various		Various CARTS Attrib Projects	-	Miscellaneous	17,886 - TOTAL 12,391 - STBGP >200K 1,918 - HIP > 200K 3,577 - Local	Local	2023	CARTS
CARTS21	Various		Various CARTS Attrib Projects	-	Miscellaneous	18,119 - TOTAL 12,577 - STBGP >200K 1,918 - HIP > 200K 3,624 - Local	Local	2024	CARTS
CARTS22	Various		Various CARTS TAP Attrib Projects	-	Miscellaneous	915 - TOTAL 732 - TAP >200K 183 - Local	Local	2021	CARTS

2021-2024 STIP

JOB	COUNTY	ROUTE	TERMINI	LENGTH	TYPE WORK	ESTIMATED COST Funding Breakdown (in thousands)	AGENCY CARRYING OUT THE PROJECT	FFY	MPO
CARTS22	Various		Various CARTS TAP Attrib Projects	-	Miscellaneous	915 - TOTAL 732 - TAP >200K 183 - Local	Local	2022	CARTS
CARTS22	Various		Various CARTS TAP Attrib Projects	-	Miscellaneous	915 - TOTAL 732 - TAP >200K 183 - Local	Local	2023	CARTS
CARTS22	Various		Various CARTS TAP Attrib Projects	-	Miscellaneous	915 - TOTAL 732 - TAP >200K 183 - Local	Local	2024	CARTS
CARTS23	Various		CARTS Planning	-	Planning	250 - TOTAL 200 - STBGP >200K 50 - Local	Local	2021	CARTS
CARTS23	Various		CARTS Planning	-	Planning	250 - TOTAL 200 - STBGP >200K 50 - Local	Local	2022	CARTS
CARTS23	Various		CARTS Planning	-	Planning	250 - TOTAL 200 - STBGP >200K 50 - Local	Local	2023	CARTS
CARTS23	Various		CARTS Planning	-	Planning	250 - TOTAL 200 - STBGP >200K 50 - Local	Local	2024	CARTS
CARTS24	Various		Ozone Action Days	-	Miscellaneous	60 - TOTAL 48 - CMAQ Flex 12 - Local	Local	2021	CARTS
CARTS24	Various		Ozone Action Days	-	Miscellaneous	60 - TOTAL 48 - CMAQ Flex 12 - Local	Local	2022	CARTS
CARTS24	Various		Ozone Action Days	-	Miscellaneous	60 - TOTAL 48 - CMAQ Flex 12 - Local	Local	2023	CARTS
CARTS24	Various		Ozone Action Days	-	Miscellaneous	60 - TOTAL 48 - CMAQ Flex 12 - Local	Local	2024	CARTS

2021-2024 STIP

JOB	COUNTY	ROUTE	TERMINI	LENGTH	TYPE WORK	ESTIMATED COST Funding Breakdown (in thousands)	AGENCY CARRYING OUT THE PROJECT	FFY	MPO
040683	Washington	170	Hwy. 62 - Clyde Carnes Rd. (Hwy. 170) (Farmington) (S)	1.97	Major Widening	9,905 - TOTAL 4,020 - STBGP 4,290 - STBGP >200K 1,235 - State 360 - Local	Local	2021	NARTS
Partnering project. City to contribute 50% of construction costs, up to \$4.0M. Total reflects overall project costs minus funds already obligated. Project also shown in "State Projects by Route".									
090433	Benton	264	Hwy. 264/Bellview St./Spring Creek Rd. Inters. Impvts. (Lowell) (S)	-	Intersection Improvements	2,185 - TOTAL 848 - STBGP 750 - STBGP >200K 587 - Local	State	2021	NARTS
Partnering project. Total reflects overall project costs. The Department has committed \$848K in federal funding and the City will provide the balance of funds to complete the project. Project also shown in "State Projects by Route".									
NARTS35	Benton & Washington		Various NARTS TAP Attrib Projects	-	Miscellaneous	625 - TOTAL 500 - TAP >200K 125 - Local	Local	2021	NARTS
NARTS35	Benton & Washington		Various NARTS TAP Attrib Projects	-	Miscellaneous	625 - TOTAL 500 - TAP >200K 125 - Local	Local	2022	NARTS
NARTS35	Benton & Washington		Various NARTS TAP Attrib Projects	-	Miscellaneous	625 - TOTAL 500 - TAP >200K 125 - Local	Local	2023	NARTS
NARTS35	Benton & Washington		Various NARTS TAP Attrib Projects	-	Miscellaneous	625 - TOTAL 500 - TAP >200K 125 - Local	Local	2024	NARTS
NARTS36	Benton & Washington		Various NARTS Attrib Projects	-	Miscellaneous	9,163 - TOTAL 5,482 - STBGP >200K 1,312 - HIP > 200K 2,369 - Local	Local	2021	NARTS
NARTS36	Benton & Washington		Various NARTS Attrib Projects	-	Miscellaneous	11,998 - TOTAL 8,286 - STBGP >200K 1,312 - HIP > 200K 2,400 - Local	Local	2022	NARTS
NARTS36	Benton & Washington		Various NARTS Attrib Projects	-	Miscellaneous	12,155 - TOTAL 8,412 - STBGP >200K 1,312 - HIP > 200K 2,431 - Local	Local	2023	NARTS

2021-2024 STIP

JOB	COUNTY	ROUTE	TERMINI	LENGTH	TYPE WORK	ESTIMATED COST Funding Breakdown (in thousands)	AGENCY CARRYING OUT THE PROJECT	FFY	MPO
NARTS36	Benton & Washington		Various NARTS Attrib Projects	-	Miscellaneous	12,315 - TOTAL 8,540 - STBGP >200K 1,312 - HIP > 200K 2,463 - Local	Local	2024	NARTS
NARTS37	Benton & Washington		NARTS Planning	-	Planning	250 - TOTAL 200 - STBGP >200K 50 - Local	Local	2021	NARTS
NARTS37	Benton & Washington		NARTS Planning	-	Planning	250 - TOTAL 200 - STBGP >200K 50 - Local	Local	2022	NARTS
NARTS37	Benton & Washington		NARTS Planning	-	Planning	250 - TOTAL 200 - STBGP >200K 50 - Local	Local	2023	NARTS
NARTS37	Benton & Washington		NARTS Planning	-	Planning	250 - TOTAL 200 - STBGP >200K 50 - Local	Local	2024	NARTS

2021-2024 STIP

JOB	COUNTY	ROUTE	TERMINI	LENGTH	TYPE WORK	ESTIMATED COST Funding Breakdown (in thousands)	AGENCY CARRYING OUT THE PROJECT	FFY	MPO
WMATS21	Crittenden		Various WMATS TAP Attrib Projects	-	Miscellaneous	88 - TOTAL 70 - TAP >200K 18 - Local	Local	2021	WMATS
WMATS21	Crittenden		Various WMATS TAP Attrib Projects	-	Miscellaneous	88 - TOTAL 70 - TAP >200K 18 - Local	Local	2022	WMATS
WMATS21	Crittenden		Various WMATS TAP Attrib Projects	-	Miscellaneous	88 - TOTAL 70 - TAP >200K 18 - Local	Local	2023	WMATS
WMATS21	Crittenden		Various WMATS TAP Attrib Projects	-	Miscellaneous	88 - TOTAL 70 - TAP >200K 18 - Local	Local	2024	WMATS
WMATS22	Crittenden		CMAQ Non - Attainment Project	-	Improve Air Quality	814 - TOTAL 651 - CMAQ AQ 163 - Local	Local	2021	WMATS
WMATS22	Crittenden		CMAQ Non - Attainment Project	-	Improve Air Quality	828 - TOTAL 662 - CMAQ AQ 166 - Local	Local	2022	WMATS
WMATS22	Crittenden		CMAQ Non - Attainment Project	-	Improve Air Quality	841 - TOTAL 673 - CMAQ AQ 168 - Local	Local	2023	WMATS
WMATS22	Crittenden		CMAQ Non - Attainment Project	-	Improve Air Quality	851 - TOTAL 681 - CMAQ AQ 170 - Local	Local	2024	WMATS
WMATS24	Crittenden		WMATS Planning	-	Planning	344 - TOTAL 110 - STBGP >200K 165 - CMAQ Flex 69 - Local	Local	2021	WMATS
WMATS24	Crittenden		WMATS Planning	-	Planning	344 - TOTAL 110 - STBGP >200K 165 - CMAQ Flex 69 - Local	Local	2022	WMATS
WMATS24	Crittenden		WMATS Planning	-	Planning	344 - TOTAL 110 - STBGP >200K 165 - CMAQ Flex 69 - Local	Local	2023	WMATS

2021-2024 STIP

JOB	COUNTY	ROUTE	TERMINI	LENGTH	TYPE WORK	ESTIMATED COST Funding Breakdown (in thousands)	AGENCY CARRYING OUT THE PROJECT	FFY	MPO
WMATS24	Crittenden		WMATS Planning	-	Planning	344 - TOTAL 110 - STBGP >200K 165 - CMAQ Flex 69 - Local	Local	2024	WMATS
WMATS25	Crittenden		Various WMATS Attrib Projects	-	Miscellaneous	1,513 - TOTAL 1,031 - STBGP >200K 179 - HIP > 200K 303 - Local	Local	2021	WMATS
WMATS25	Crittenden		Various WMATS Attrib Projects	-	Miscellaneous	1,534 - TOTAL 1,048 - STBGP >200K 179 - HIP > 200K 307 - Local	Local	2022	WMATS
WMATS25	Crittenden		Various WMATS Attrib Projects	-	Miscellaneous	1,555 - TOTAL 1,065 - STBGP >200K 179 - HIP > 200K 311 - Local	Local	2023	WMATS
WMATS25	Crittenden		Various WMATS Attrib Projects	-	Miscellaneous	1,578 - TOTAL 1,083 - STBGP >200K 179 - HIP > 200K 316 - Local	Local	2024	WMATS



Statewide Generic Projects

Sorted by FFY & Job Number

2021-2024 STIP

JOB	COUNTY	ROUTE	TERMINI	LENGTH	TYPE WORK	ESTIMATED COST Funding Breakdown (in thousands)	AGENCY CARRYING OUT THE PROJECT	FFY	MPO
XX2021-01	Statewide		IRP Debt Service	-	Miscellaneous	50,000 - TOTAL 50,000 - NHPP	State	2021	All
XX2021-02	Statewide		Various Bridge Preservation	-	System Preservation	18,000 - TOTAL 14,400 - NHPP 3,600 - State/Local	State/Local	2021	All
XX2021-03	Statewide		Various Off-System Bridge Rehab / Replacement on City Streets	-	Strs. & Apprs.	200 - TOTAL 160 - NHPP 40 - Local	State	2021	All
XX2021-04	Statewide		Bridge Inspection / Inspection Equipment	-	Miscellaneous	4,000 - TOTAL 2,400 - STBGP 800 - Off-System Bridge 800 - State/Local	State	2021	All
XX2021-05	Statewide		RR Xing Protect Devices / Surfacing / Hazard Elim	-	Safety Improvements	300 - TOTAL 270 - Rail Hwy 30 - State	State/RR	2021	All
XX2021-06	Statewide		Various Transportation Alternative Projects	-	Miscellaneous	10,740 - TOTAL 8,592 - TAP 2,148 - Local	Local	2021	All
XX2021-07	Statewide		Various Trail Projects	-	Miscellaneous	1,868 - TOTAL 1,494 - RTP 374 - Local	Local	2021	All
XX2021-08	Statewide		Various Resurf / Restore / Rehab / Recon / BR Repl / BR Rehab on County Roads	-	4-R Strs. & Apprs.	7,459 - TOTAL 5,967 - STBGP 1,492 - Local	State	2021	All
XX2021-09	Statewide		Various Bridge Rehab / Replacement on County Roads	-	Strs. & Apprs.	4,625 - TOTAL 3,700 - Off-System Bridge 925 - Local	State	2021	All
XX2021-10	Statewide		PE / Right-of-Way / Utilities / CENG	-	Project Development	20,000 - TOTAL 7,726 - NHPP 1,047 - NHFP 2,000 - HSIP 147 - Rail Hwy 3,930 - STBGP 1,150 - CMAQ Flex 4,000 - State/Local	State	2021	All

Funding in this category may be used for the development of any project within the 2021-2024 STIP.

2021-2024 STIP

JOB	COUNTY	ROUTE	TERMINI	LENGTH	TYPE WORK	ESTIMATED COST Funding Breakdown (in thousands)	AGENCY CARRYING OUT THE PROJECT	FFY	MPO
XX2021-11	Statewide		Various Wildflower Programs	-	Miscellaneous	30 - TOTAL 24 - STBGP 6 - State	State	2021	All
XX2021-12	Statewide		Motor Fuel Enforcement Activities	-	Miscellaneous	20 - TOTAL 20 - STBGP	State	2021	All
XX2021-13	Statewide		Various Statewide Safety Improvements	-	Safety Improvements	15,000 - TOTAL 13,500 - HSIP 1,500 - State	State	2021	All
XX2021-14	Statewide		Statewide Pavement Markings & Signing Projects	-	System Preservation	12,000 - TOTAL 7,170 - NHPP 2,430 - STBGP 2,400 - State	State	2021	All
XX2021-15	Statewide		Workforce Training and Development	-	Miscellaneous	700 - TOTAL 700 - Off-System Bridge	State	2021	All
XX2021-16	Statewide		Various Pavement Preservation Projects	-	System Preservation	111,500 - TOTAL 43,080 - NHPP 1,000 - HSIP 1,000 - STBGP 66,420 - Act 416	State	2021	All
State funding includes \$14M for Fayetteville Shale severance tax projects.									
XX2021-17	Statewide		Various Signal and Intersection Improvements	-	Intersection Improvements	2,500 - TOTAL 2,000 - STBGP 500 - State/Local	State	2021	All
Includes all MPOs with the exception inside the urbanized areas of CARTS, NARTS & WMATS.									
XX2021-18	Statewide		Various Sealing Projects	-	System Preservation	9,000 - TOTAL 9,000 - Act 416	State	2021	All
XX2021-19	Statewide		Various Federal Lands Access Program (FLAP) Projects	-	Miscellaneous	3,700 - TOTAL 2,960 - FLAP 740 - State/Local	State/Local	2021	All
XX2021-20	Statewide		Various Ferry Boat Program Projects	-	Miscellaneous	125 - TOTAL 100 - Ferry Boat 25 - State	State	2021	All
XX2021-21	Statewide		Disadvantaged Business Enterprises (DBE) Supportive Services	-	Miscellaneous	150 - TOTAL 150 - DBE	State	2021	All
Funding amount is approximate.									

2021-2024 STIP

JOB	COUNTY	ROUTE	TERMINI	LENGTH	TYPE WORK	ESTIMATED COST Funding Breakdown (in thousands)	AGENCY CARRYING OUT THE PROJECT	FFY	MPO
XX2021-22	Statewide		On-the-Job Training (OJT) Supportive Services	-	Miscellaneous	125 - TOTAL 100 - OJT 25 - State	State	2021	All
Funding amount is approximate.									

2021-2024 STIP

JOB	COUNTY	ROUTE	TERMINI	LENGTH	TYPE WORK	ESTIMATED COST Funding Breakdown (in thousands)	AGENCY CARRYING OUT THE PROJECT	FFY	MPO
XX2022-01	Statewide		IRP Debt Service	-	Miscellaneous	50,000 - TOTAL 50,000 - NHPP	State	2022	All
XX2022-02	Statewide		Various Bridge Preservation	-	System Preservation	18,000 - TOTAL 14,400 - NHPP 3,600 - State/Local	State/Local	2022	All
XX2022-03	Statewide		Various Off-System Bridge Rehab / Replacement on City Streets	-	Strs. & Apprs.	200 - TOTAL 160 - NHPP 40 - Local	State	2022	All
XX2022-04	Statewide		Bridge Inspection / Inspection Equipment	-	Miscellaneous	4,000 - TOTAL 2,400 - STBGP 800 - Off-System Bridge 800 - State/Local	State	2022	All
XX2022-05	Statewide		RR Xing Protect Devices / Surfacing / Hazard Elim	-	Safety Improvements	4,600 - TOTAL 4,140 - Rail Hwy 460 - State	State/RR	2022	All
XX2022-06	Statewide		Various Transportation Alternative Projects	-	Miscellaneous	10,740 - TOTAL 8,592 - TAP 2,148 - Local	Local	2022	All
XX2022-07	Statewide		Various Trail Projects	-	Miscellaneous	1,868 - TOTAL 1,494 - RTP 374 - Local	Local	2022	All
XX2022-08	Statewide		Various Resurf / Restore / Rehab / Recon / BR Repl / BR Rehab on County Roads	-	4-R Strs. & Apprs.	7,459 - TOTAL 5,967 - STBGP 1,492 - Local	State	2022	All
XX2022-09	Statewide		Various Bridge Rehab / Replacement on County Roads	-	Strs. & Apprs.	4,625 - TOTAL 3,700 - Off-System Bridge 925 - Local	State	2022	All
XX2022-10	Statewide		PE / Right-of-Way / Utilities / CENG	-	Project Development	20,000 - TOTAL 8,000 - NHPP 600 - NHFP 2,000 - HSIP 150 - Rail Hwy 5,000 - STBGP 250 - CMAQ Flex 4,000 - State/Local	State	2022	All

Funding in this category may be used for the development of any project within the 2021-2024 STIP.

2021-2024 STIP

JOB	COUNTY	ROUTE	TERMINI	LENGTH	TYPE WORK	ESTIMATED COST Funding Breakdown (in thousands)	AGENCY CARRYING OUT THE PROJECT	FFY	MPO
XX2022-11	Statewide		Various Wildflower Programs	-	Miscellaneous	30 - TOTAL 24 - STBGP 6 - State	State	2022	All
XX2022-12	Statewide		Motor Fuel Enforcement Activities	-	Miscellaneous	20 - TOTAL 20 - STBGP	State	2022	All
XX2022-13	Statewide		Various Statewide Safety Improvements	-	Safety Improvements	30,700 - TOTAL 27,630 - HSIP 3,070 - State	State	2022	All
XX2022-14	Statewide		Statewide Pavement Markings & Signing Projects	-	System Preservation	12,000 - TOTAL 5,600 - NHPP 4,000 - STBGP 2,400 - State	State	2022	All
XX2022-15	Statewide		Workforce Training and Development	-	Miscellaneous	700 - TOTAL 700 - Off-System Bridge	State	2022	All
XX2022-16	Statewide		Various Pavement Preservation Projects	-	System Preservation	148,400 - TOTAL 26,100 - NHPP 3,000 - HSIP 42,700 - STBGP 76,600 - Act 416	State	2022	All
XX2022-17	Statewide		Various Signal and Intersection Improvements	-	Intersection Improvements	2,500 - TOTAL 2,000 - STBGP 500 - State/Local	State	2022	All
Includes all MPOs with the exception inside the urbanized areas of CARTS, NARTS & WMATS.									
XX2022-18	Statewide		Various Sealing Projects	-	System Preservation	9,000 - TOTAL 9,000 - Act 416	State	2022	All
XX2022-19	Statewide		Various Federal Lands Access Program (FLAP) Projects	-	Miscellaneous	3,700 - TOTAL 2,960 - FLAP 740 - State/Local	State/Local	2022	All
XX2022-20	Statewide		Various Ferry Boat Program Projects	-	Miscellaneous	125 - TOTAL 100 - Ferry Boat 25 - State	State	2022	All
XX2022-21	Statewide		Disadvantaged Business Enterprises (DBE) Supportive Services	-	Miscellaneous	150 - TOTAL 150 - DBE	State	2022	All

Funding amount is approximate.

2021-2024 STIP

JOB	COUNTY	ROUTE	TERMINI	LENGTH	TYPE WORK	ESTIMATED COST Funding Breakdown (in thousands)	AGENCY CARRYING OUT THE PROJECT	FFY	MPO
XX2022-22	Statewide		On-the-Job Training (OJT) Supportive Services	-	Miscellaneous	125 - TOTAL 100 - OJT 25 - State	State	2022	All

Funding amount is approximate.

2021-2024 STIP

JOB	COUNTY	ROUTE	TERMINI	LENGTH	TYPE WORK	ESTIMATED COST Funding Breakdown (in thousands)	AGENCY CARRYING OUT THE PROJECT	FFY	MPO
XX2023-01	Statewide		IRP Debt Service	-	Miscellaneous	50,000 - TOTAL 50,000 - NHPP	State	2023	All
XX2023-02	Statewide		Various Bridge Preservation	-	System Preservation	18,000 - TOTAL 14,400 - NHPP 3,600 - State/Local	State/Local	2023	All
XX2023-03	Statewide		Various Off-System Bridge Rehab / Replacement on City Streets	-	Strs. & Apprs.	200 - TOTAL 160 - NHPP 40 - Local	State	2023	All
XX2023-04	Statewide		Bridge Inspection / Inspection Equipment	-	Miscellaneous	4,000 - TOTAL 2,400 - STBGP 800 - Off-System Bridge 800 - State/Local	State	2023	All
XX2023-05	Statewide		RR Xing Protect Devices / Surfacing / Hazard Elim	-	Safety Improvements	4,700 - TOTAL 3,230 - Rail Hwy 1,470 - State	State/RR	2023	All
XX2023-06	Statewide		Various Transportation Alternative Projects	-	Miscellaneous	10,740 - TOTAL 8,592 - TAP 2,148 - Local	Local	2023	All
XX2023-07	Statewide		Various Trail Projects	-	Miscellaneous	1,868 - TOTAL 1,494 - RTP 374 - Local	Local	2023	All
XX2023-08	Statewide		Various Resurf / Restore / Rehab / Recon / BR Repl / BR Rehab on County Roads	-	4-R Strs. & Apprs.	7,459 - TOTAL 5,967 - STBGP 1,492 - Local	State	2023	All
XX2023-09	Statewide		Various Bridge Rehab / Replacement on County Roads	-	Strs. & Apprs.	4,625 - TOTAL 3,700 - Off-System Bridge 925 - Local	State	2023	All
XX2023-10	Statewide		PE / Right-of-Way / Utilities / CENG	-	Project Development	20,000 - TOTAL 8,000 - NHPP 600 - NHFP 2,000 - HSIP 150 - Rail Hwy 4,607 - STBGP 643 - CMAQ Flex 4,000 - State/Local	State	2023	All

Funding in this category may be used for the development of any project within the 2021-2024 STIP.

2021-2024 STIP

JOB	COUNTY	ROUTE	TERMINI	LENGTH	TYPE WORK	ESTIMATED COST Funding Breakdown (in thousands)	AGENCY CARRYING OUT THE PROJECT	FFY	MPO
XX2023-11	Statewide		Various Wildflower Programs	-	Miscellaneous	30 - TOTAL 24 - STBGP 6 - State	State	2023	All
XX2023-12	Statewide		Motor Fuel Enforcement Activities	-	Miscellaneous	20 - TOTAL 20 - STBGP	State	2023	All
XX2023-13	Statewide		Various Statewide Safety Improvements	-	Safety Improvements	33,600 - TOTAL 30,240 - HSIP 3,360 - State	State	2023	All
XX2023-14	Statewide		Statewide Pavement Markings & Signing Projects	-	System Preservation	12,000 - TOTAL 5,600 - NHPP 4,000 - STBGP 2,400 - State	State	2023	All
XX2023-15	Statewide		Workforce Training and Development	-	Miscellaneous	700 - TOTAL 700 - Off-System Bridge	State	2023	All
XX2023-16	Statewide		Various Pavement Preservation Projects	-	System Preservation	186,000 - TOTAL 73,200 - NHPP 1,000 - HSIP 29,700 - STBGP 82,100 - Act 416	State	2023	All
XX2023-17	Statewide		Various Signal and Intersection Improvements	-	Intersection Improvements	2,500 - TOTAL 2,000 - STBGP 500 - State/Local	State	2023	All
Includes all MPOs with the exception inside the urbanized areas of CARTS, NARTS & WMATS.									
XX2023-18	Statewide		Various Sealing Projects	-	System Preservation	9,000 - TOTAL 9,000 - Act 416	State	2023	All
XX2023-19	Statewide		Various Federal Lands Access Program (FLAP) Projects	-	Miscellaneous	3,700 - TOTAL 2,960 - FLAP 740 - State/Local	State/Local	2023	All
XX2023-20	Statewide		Various Ferry Boat Program Projects	-	Miscellaneous	125 - TOTAL 100 - Ferry Boat 25 - State	State	2023	All
XX2023-21	Statewide		Disadvantaged Business Enterprises (DBE) Supportive Services	-	Miscellaneous	150 - TOTAL 150 - DBE	State	2023	All

Funding amount is approximate.

2021-2024 STIP

JOB	COUNTY	ROUTE	TERMINI	LENGTH	TYPE WORK	ESTIMATED COST Funding Breakdown (in thousands)	AGENCY CARRYING OUT THE PROJECT	FFY	MPO
XX2023-22	Statewide		On-the-Job Training (OJT) Supportive Services	-	Miscellaneous	125 - TOTAL 100 - OJT 25 - State	State	2023	All

Funding amount is approximate.

2021-2024 STIP

JOB	COUNTY	ROUTE	TERMINI	LENGTH	TYPE WORK	ESTIMATED COST Funding Breakdown (in thousands)	AGENCY CARRYING OUT THE PROJECT	FFY	MPO
XX2024-01	Statewide		IRP Debt Service	-	Miscellaneous	50,000 - TOTAL 50,000 - NHPP	State	2024	All
XX2024-02	Statewide		Various Bridge Preservation	-	System Preservation	18,000 - TOTAL 14,400 - NHPP 3,600 - State/Local	State/Local	2024	All
XX2024-03	Statewide		Various Off-System Bridge Rehab / Replacement on City Streets	-	Strs. & Apprs.	200 - TOTAL 160 - NHPP 40 - Local	State	2024	All
XX2024-04	Statewide		Bridge Inspection / Inspection Equipment	-	Miscellaneous	4,000 - TOTAL 2,400 - STBGP 800 - Off-System Bridge 800 - State/Local	State	2024	All
XX2024-05	Statewide		RR Xing Protect Devices / Surfacing / Hazard Elim	-	Safety Improvements	4,800 - TOTAL 3,320 - Rail Hwy 1,480 - State	State/RR	2024	All
XX2024-06	Statewide		Various Transportation Alternative Projects	-	Miscellaneous	10,740 - TOTAL 8,592 - TAP 2,148 - Local	Local	2024	All
XX2024-07	Statewide		Various Trail Projects	-	Miscellaneous	1,868 - TOTAL 1,494 - RTP 374 - Local	Local	2024	All
XX2024-08	Statewide		Various Resurf / Restore / Rehab / Recon / BR Repl / BR Rehab on County Roads	-	4-R Strs. & Apprs.	7,459 - TOTAL 5,967 - STBGP 1,492 - Local	State	2024	All
XX2024-09	Statewide		Various Bridge Rehab / Replacement on County Roads	-	Strs. & Apprs.	4,625 - TOTAL 3,700 - Off-System Bridge 925 - Local	State	2024	All
XX2024-10	Statewide		PE / Right-of-Way / Utilities / CENG	-	Project Development	20,000 - TOTAL 7,020 - NHPP 600 - NHFP 2,000 - HSIP 1,130 - Rail Hwy 5,000 - STBGP 250 - CMAQ Flex 4,000 - State/Local	State	2024	All

Funding in this category may be used for the development of any project within the 2021-2024 STIP.

2021-2024 STIP

JOB	COUNTY	ROUTE	TERMINI	LENGTH	TYPE WORK	ESTIMATED COST Funding Breakdown (in thousands)	AGENCY CARRYING OUT THE PROJECT	FFY	MPO
XX2024-11	Statewide		Various Wildflower Programs	-	Miscellaneous	30 - TOTAL 24 - STBGP 6 - State	State	2024	All
XX2024-12	Statewide		Motor Fuel Enforcement Activities	-	Miscellaneous	20 - TOTAL 20 - STBGP	State	2024	All
XX2024-13	Statewide		Various Statewide Safety Improvements	-	Safety Improvements	34,200 - TOTAL 30,780 - HSIP 3,420 - State	State	2024	All
XX2024-14	Statewide		Statewide Pavement Markings & Signing Projects	-	System Preservation	12,000 - TOTAL 5,600 - NHPP 4,000 - STBGP 2,400 - State	State	2024	All
XX2024-15	Statewide		Workforce Training and Development	-	Miscellaneous	700 - TOTAL 700 - Off-System Bridge	State	2024	All
XX2024-16	Statewide		Various Pavement Preservation Projects	-	System Preservation	236,900 - TOTAL 63,400 - NHPP 1,000 - HSIP 55,700 - STBGP 28,800 - State 88,000 - Act 416	State	2024	All
XX2024-17	Statewide		Various Signal and Intersection Improvements	-	Intersection Improvements	2,500 - TOTAL 2,000 - STBGP 500 - State/Local	State	2024	All
Includes all MPOs with the exception inside the urbanized areas of CARTS, NARTS & WMATS.									
XX2024-18	Statewide		Various Sealing Projects	-	System Preservation	9,000 - TOTAL 9,000 - Act 416	State	2024	All
XX2024-19	Statewide		Various Federal Lands Access Program (FLAP) Projects	-	Miscellaneous	3,700 - TOTAL 2,960 - FLAP 740 - State/Local	State/Local	2024	All
XX2024-20	Statewide		Various Ferry Boat Program Projects	-	Miscellaneous	125 - TOTAL 100 - Ferry Boat 25 - State	State	2024	All
XX2024-21	Statewide		Disadvantaged Business Enterprises (DBE) Supportive Services	-	Miscellaneous	150 - TOTAL 150 - DBE	State	2024	All

Funding amount is approximate.

2021-2024 STIP

JOB	COUNTY	ROUTE	TERMINI	LENGTH	TYPE WORK	ESTIMATED COST Funding Breakdown (in thousands)	AGENCY CARRYING OUT THE PROJECT	FFY	MPO
XX2024-22	Statewide		On-the-Job Training (OJT) Supportive Services	-	Miscellaneous	125 - TOTAL 100 - OJT 25 - State	State	2024	All

Funding amount is approximate.



Transit Projects

Sorted by FFY & Job Number

2021-2024 STIP

JOB	COUNTY	ROUTE	TERMINI	LENGTH	TYPE WORK	ESTIMATED COST Funding Breakdown (in thousands)	AGENCY CARRYING OUT THE PROJECT	FFY	MPO
031FTA	Miller		Operating Assistance	-	Transit	400 - TOTAL 200 - FTA-5307 200 - Local	Local	2021	TUTS
032FTA	Miller		Capital - Preventive Maintenance	-	Transit	75 - TOTAL 60 - FTA-5307 15 - Local	Local	2021	TUTS
033FTA	Miller		Capital - Paratransit Service	-	Transit	41 - TOTAL 33 - FTA-5307 8 - Local	Local	2021	TUTS
034FTA	Miller		Capital - Planning	-	Transit	96 - TOTAL 77 - FTA-5307 19 - Local	Local	2021	TUTS
035FTA	Miller		Capital - Rolling Stock/Support Equipment	-	Transit	38 - TOTAL 30 - FTA-5339 8 - Local	Local	2021	TUTS
036FTA	Miller		Consolidated Planning Grant (MPO)	-	Transit	62 - TOTAL 50 - FTA-5305 12 - Local	Local	2021	TUTS
113FTA	Statewide		Bus and Bus Facilities < 200,000 (Capital-Rolling Stock/Support Equipment)	-	Transit	790 - TOTAL 632 - FTA-5339 158 - Local	Local	2021	All
114FTA	Statewide		Bus and Bus Facilities - Rural Areas (Capital-Rolling Stock/Support Equipment)	-	Transit	4,375 - TOTAL 3,500 - FTA-5339 875 - Local	Local	2021	All
115FTA	Statewide		Safety Oversight	-	Transit	264 - TOTAL 211 - FTA-5329 53 - Local	Local	2021	All
116FTA	Statewide		Statewide Planning Program - FTA Planning	-	Transit	146 - TOTAL 117 - FTA-5304 29 - Local	Local	2021	All
117FTA	Statewide		Seniors and Individuals with Disabilities - State Admin	-	Transit	279 - TOTAL 279 - FTA-5310	Local	2021	All
118FTA	Statewide		Seniors and Individuals with Disabilities - Rolling Stock	-	Transit	3,145 - TOTAL 2,516 - FTA-5310 629 - Local	Local	2021	All

2021-2024 STIP

JOB	COUNTY	ROUTE	TERMINI	LENGTH	TYPE WORK	ESTIMATED COST Funding Breakdown (in thousands)	AGENCY CARRYING OUT THE PROJECT	FFY	MPO
119FTA	Statewide		Rural Transit - State Admin	-	Transit	1,343 - TOTAL 1,343 - FTA-5311	Local	2021	All
120FTA	Statewide		Rural Transit - Project Admin	-	Transit	3,590 - TOTAL 2,872 - FTA-5311 718 - Local	Local	2021	All
121FTA	Statewide		Rural Transit - Capital - Support Equipment/PM	-	Transit	274 - TOTAL 219 - FTA-5311 55 - Local	Local	2021	All
122FTA	Statewide		Rural Transit - Capital - Intercity	-	Transit	702 - TOTAL 562 - FTA-5311 140 - Local	Local	2021	All
123FTA	Statewide		Rural Transit - Operating - Rural	-	Transit	14,566 - TOTAL 7,283 - FTA-5311 7,283 - Local	Local	2021	All
124FTA	Statewide		Rural Transit - Operating - Intercity	-	Transit	2,304 - TOTAL 1,152 - FTA-5311 1,152 - Local	Local	2021	All
125FTA	Statewide		Rural Transit - RTAP	-	Transit	229 - TOTAL 229 - FTA-5311	Local	2021	All
200PTF	Statewide		Public Transit Trust Fund	-	Transit	5,000 - TOTAL 5,000 - State	Local	2021	All
201TLS	Statewide		Translease	-	Transit	775 - TOTAL 775 - Local	Local	2021	All
202HUA	Statewide		HUA	-	Transit	346 - TOTAL 346 - State	Local	2021	All
CONW01	Faulkner		Operating Assistance	-	Transit	980 - TOTAL 490 - FTA-5307 490 - Local	Local	2021	CARTS
CONW02	Faulkner		Capital Cost of Contracting	-	Transit	490 - TOTAL 392 - FTA-5307 98 - Local	Local	2021	CARTS
FTS001	Sebastian		Operating Assistance	-	Transit	2,350 - TOTAL 1,175 - FTA-5307 1,175 - Local	Local	2021	FRONTIER

2021-2024 STIP

JOB	COUNTY	ROUTE	TERMINI	LENGTH	TYPE WORK	ESTIMATED COST Funding Breakdown (in thousands)	AGENCY CARRYING OUT THE PROJECT	FFY	MPO
FTS002	Sebastian		Capital - Preventive Maintenance	-	Transit	450 - TOTAL 360 - FTA-5307 90 - Local	Local	2021	FRONTIER
FTS003	Sebastian		Capital - Paratransit Service	-	Transit	348 - TOTAL 278 - FTA-5307 70 - Local	Local	2021	FRONTIER
FTS004	Sebastian		Capital - Rolling Stock/Support Equipment	-	Transit	288 - TOTAL 230 - FTA-5339 58 - Local	Local	2021	FRONTIER
FTS005	Sebastian		Capital - Planning	-	Transit	50 - TOTAL 40 - FTA-5307 10 - Local	Local	2021	FRONTIER
FTS006	Sebastian		Consolidated Planning Grant (MPO)	-	Transit	308 - TOTAL 246 - FTA-5305 62 - Local	Local	2021	FRONTIER
HSIT01	Garland		Operating Assistance	-	Transit	998 - TOTAL 499 - FTA-5307 499 - Local	Local	2021	HSATS
HSIT02	Garland		Capital - Preventive Maintenance	-	Transit	228 - TOTAL 182 - FTA-5307 46 - Local	Local	2021	HSATS
HSIT03	Garland		Capital - Paratransit Service	-	Transit	91 - TOTAL 73 - FTA-5307 18 - Local	Local	2021	HSATS
HSIT04	Garland		Capital - Rolling Stock/Support Equipment	-	Transit	132 - TOTAL 106 - FTA-5339 26 - Local	Local	2021	HSATS
HSIT05	Garland		Consolidated Planning Grant (MPO)	-	Transit	140 - TOTAL 112 - FTA-5305 28 - Local	Local	2021	HSATS
HSIT06	Garland		Bus Associated Transit Enhancements	-	Transit	10 - TOTAL 8 - FTA-5307 2 - Local	Local	2021	HSATS
HSIT07	Garland		Capital - Rolling Stock-Conway Funds	-	Transit	210 - TOTAL 175 - FTA-5307 35 - Local	Local	2021	HSATS

2021-2024 STIP

JOB	COUNTY	ROUTE	TERMINI	LENGTH	TYPE WORK	ESTIMATED COST Funding Breakdown (in thousands)	AGENCY CARRYING OUT THE PROJECT	FFY	MPO
JETS01	Craighead		Operating Assistance	-	Transit	598 - TOTAL 299 - FTA-5307 299 - Local	Local	2021	JATS
JETS02	Craighead		Capital - Preventive Maintenance	-	Transit	25 - TOTAL 20 - FTA-5307 5 - Local	Local	2021	JATS
JETS03	Craighead		Capital - Paratransit Service	-	Transit	190 - TOTAL 95 - FTA-5307 95 - Local	Local	2021	JATS
JETS04	Craighead		Capital - Rolling Stock/Support Equipment	-	Transit	155 - TOTAL 124 - FTA-5339 31 - Local	Local	2021	JATS
JETS05	Craighead		Consolidated Planning Grant (MPO)	-	Transit	166 - TOTAL 133 - FTA-5305 33 - Local	Local	2021	JATS
NARTS01	Benton & Washington		Operating Assistance	-	Transit	1,708 - TOTAL 854 - FTA-5307 854 - Local	Local-ORT	2021	NARTS
NARTS02	Benton & Washington		Capital - Preventive Maintenance	-	Transit	476 - TOTAL 381 - FTA-5307 95 - Local	Local-ORT	2021	NARTS
NARTS03	Benton & Washington		Capital - Paratransit Service	-	Transit	386 - TOTAL 309 - FTA-5307 77 - Local	Local-ORT	2021	NARTS
NARTS04	Benton & Washington		Bus and Bus Facilities	-	Transit	228 - TOTAL 182 - FTA-5339 46 - Local	Local-ORT	2021	NARTS
NARTS05	Benton & Washington		Transit Operations	-	Transit	1,014 - TOTAL 1,014 - Local	Local-ORT	2021	NARTS
NARTS06	Benton & Washington		Operating Assistance	-	Transit	584 - TOTAL 292 - FTA-5307 292 - Local	Local-UofA	2021	NARTS
NARTS07	Benton & Washington		Capital - Preventive Maintenance	-	Transit	271 - TOTAL 217 - FTA-5307 54 - Local	Local-UofA	2021	NARTS

2021-2024 STIP

JOB	COUNTY	ROUTE	TERMINI	LENGTH	TYPE WORK	ESTIMATED COST Funding Breakdown (in thousands)	AGENCY CARRYING OUT THE PROJECT	FFY	MPO
NARTS08	Benton & Washington		Capital - Paratransit Service	-	Transit	158 - TOTAL 126 - FTA-5307 32 - Local	Local-UofA	2021	NARTS
NARTS09	Benton & Washington		Capital - Rolling Stock/Support Equipment	-	Transit	739 - TOTAL 628 - FTA-5307 111 - Local	Local-UofA	2021	NARTS
NARTS10	Benton & Washington		Bus and Bus Facilities	-	Transit	214 - TOTAL 182 - FTA-5339 32 - Local	Local-UofA	2021	NARTS
NARTS11	Benton & Washington		Capital - Planning	-	Transit	125 - TOTAL 100 - FTA-5307 25 - Local	Local-MPO	2021	NARTS
NARTS12	Benton & Washington		Transit Operations	-	Transit	1,873 - TOTAL 1,873 - Local	Local-UofA	2021	NARTS
NARTS15	Benton & Washington		Consolidated Planning Grant (MPO)	-	Transit	748 - TOTAL 598 - FTA-5305 150 - Local	Local-MPO	2021	NARTS
PBT001	Jefferson		Operating Assistance	-	Transit	880 - TOTAL 440 - FTA-5307 440 - Local	Local	2021	PBATS
PBT002	Jefferson		Capital - Preventive Maintenance	-	Transit	263 - TOTAL 210 - FTA-5307 53 - Local	Local	2021	PBATS
PBT003	Jefferson		Capital - Paratransit Service	-	Transit	156 - TOTAL 125 - FTA-5307 31 - Local	Local	2021	PBATS
PBT004	Jefferson		Capital - Rolling Stock/Support Equipment	-	Transit	126 - TOTAL 101 - FTA-5339 25 - Local	Local	2021	PBATS
PBT005	Jefferson		Capital - Planning	-	Transit	26 - TOTAL 21 - FTA-5307 5 - Local	Local	2021	PBATS
PBT006	Jefferson		Consolidated Planning Grant (MPO)	-	Transit	134 - TOTAL 107 - FTA-5305 27 - Local	Local	2021	PBATS

2021-2024 STIP

JOB	COUNTY	ROUTE	TERMINI	LENGTH	TYPE WORK	ESTIMATED COST Funding Breakdown (in thousands)	AGENCY CARRYING OUT THE PROJECT	FFY	MPO
PBT007	Jefferson		Capital - Rolling Stock-Conway Funds	-	Transit	175 - TOTAL 145 - FTA-5307 30 - Local	Local	2021	PBATS
RRMTA01	Pulaski		Capital - Rolling Stock	-	Transit	1,849 - TOTAL 1,572 - FTA-5307 277 - Local	Local	2021	CARTS
RRMTA02	Pulaski		Capital - Bus Support Equipment/Facilities	-	Transit	1,651 - TOTAL 1,321 - FTA-5307 330 - Local	Local	2021	CARTS
RRMTA03	Pulaski		Capital - Paratransit Serv. (10% max)	-	Transit	620 - TOTAL 496 - FTA-5307 124 - Local	Local	2021	CARTS
RRMTA04	Pulaski		Capital - Preventive Maintenance	-	Transit	2,207 - TOTAL 1,766 - FTA-5307 441 - Local	Local	2021	CARTS
RRMTA05	Pulaski		Consolidated Planning Grant (MPO)	-	Transit	1,259 - TOTAL 1,007 - FTA-5305 252 - Local	Local	2021	CARTS
RRMTA06	Pulaski		Signal & Communications (Bus)	-	Transit	98 - TOTAL 78 - FTA-5307 20 - Local	Local	2021	CARTS
RRMTA07	Pulaski		Planning	-	Transit	313 - TOTAL 250 - FTA-5307 63 - Local	Local	2021	CARTS
RRMTA08	Pulaski		Capital - Rail Support Equipment/Facilities	-	Transit	480 - TOTAL 384 - FTA-5337 96 - Local	Local	2021	CARTS
RRMTA09	Pulaski		Capital - Rolling Stock	-	Transit	781 - TOTAL 625 - FTA-5339 156 - Local	Local	2021	CARTS
RRMTA10	Pulaski		Local Transit Operations	-	Transit	14,953 - TOTAL 14,953 - Local	Local	2021	CARTS
RRMTA11	Pulaski		Capital Cost of Contracting	-	Transit	150 - TOTAL 150 - FTA-5307	Local	2021	CARTS

2021-2024 STIP

JOB	COUNTY	ROUTE	TERMINI	LENGTH	TYPE WORK	ESTIMATED COST Funding Breakdown (in thousands)	AGENCY CARRYING OUT THE PROJECT	FFY	MPO
WMT01	Crittenden		West Memphis Transit	-	Transit	432 - TOTAL 432 - FTA-5307	Local	2021	WMATS
WMT02	Crittenden		Consolidated Planning Grant (MPO)	-	Transit	103 - TOTAL 82 - FTA-5305 21 - Local	Local	2021	WMATS

2021-2024 STIP

JOB	COUNTY	ROUTE	TERMINI	LENGTH	TYPE WORK	ESTIMATED COST Funding Breakdown (in thousands)	AGENCY CARRYING OUT THE PROJECT	FFY	MPO
031FTA	Miller		Operating Assistance	-	Transit	400 - TOTAL 200 - FTA-5307 200 - Local	Local	2022	TUTS
032FTA	Miller		Capital - Preventive Maintenance	-	Transit	75 - TOTAL 60 - FTA-5307 15 - Local	Local	2022	TUTS
033FTA	Miller		Capital - Paratransit Service	-	Transit	43 - TOTAL 34 - FTA-5307 9 - Local	Local	2022	TUTS
034FTA	Miller		Capital - Planning	-	Transit	96 - TOTAL 77 - FTA-5307 19 - Local	Local	2022	TUTS
035FTA	Miller		Capital - Rolling Stock/Support Equipment	-	Transit	38 - TOTAL 30 - FTA-5339 8 - Local	Local	2022	TUTS
036FTA	Miller		Consolidated Planning Grant (MPO)	-	Transit	62 - TOTAL 50 - FTA-5305 12 - Local	Local	2022	TUTS
113FTA	Statewide		Bus and Bus Facilities < 200,000 (Capital-Rolling Stock/Support Equipment)	-	Transit	790 - TOTAL 632 - FTA-5339 158 - Local	Local	2022	All
114FTA	Statewide		Bus and Bus Facilities - Rural Areas (Capital-Rolling Stock/Support Equipment)	-	Transit	4,375 - TOTAL 3,500 - FTA-5339 875 - Local	Local	2022	All
115FTA	Statewide		Safety Oversight	-	Transit	264 - TOTAL 211 - FTA-5329 53 - Local	Local	2022	All
116FTA	Statewide		Statewide Planning Program - FTA Planning	-	Transit	146 - TOTAL 117 - FTA-5304 29 - Local	Local	2022	All
117FTA	Statewide		Seniors and Individuals with Disabilities - State Admin	-	Transit	285 - TOTAL 285 - FTA-5310	Local	2022	All
118FTA	Statewide		Seniors and Individuals with Disabilities - Rolling Stock	-	Transit	3,208 - TOTAL 2,566 - FTA-5310 642 - Local	Local	2022	All

2021-2024 STIP

JOB	COUNTY	ROUTE	TERMINI	LENGTH	TYPE WORK	ESTIMATED COST Funding Breakdown (in thousands)	AGENCY CARRYING OUT THE PROJECT	FFY	MPO
119FTA	Statewide		Rural Transit - State Admin	-	Transit	1,370 - TOTAL 1,370 - FTA-5311	Local	2022	All
120FTA	Statewide		Rural Transit - Project Admin	-	Transit	3,661 - TOTAL 2,929 - FTA-5311 732 - Local	Local	2022	All
121FTA	Statewide		Rural Transit - Capital - Support Equipment/PM	-	Transit	279 - TOTAL 223 - FTA-5311 56 - Local	Local	2022	All
122FTA	Statewide		Rural Transit - Capital - Intercity	-	Transit	716 - TOTAL 573 - FTA-5311 143 - Local	Local	2022	All
123FTA	Statewide		Rural Transit - Operating - Rural	-	Transit	14,856 - TOTAL 7,428 - FTA-5311 7,428 - Local	Local	2022	All
124FTA	Statewide		Rural Transit - Operating - Intercity	-	Transit	2,350 - TOTAL 1,175 - FTA-5311 1,175 - Local	Local	2022	All
125FTA	Statewide		Rural Transit - RTAP	-	Transit	233 - TOTAL 233 - FTA-5311	Local	2022	All
200PTF	Statewide		Public Transit Trust Fund	-	Transit	5,000 - TOTAL 5,000 - State	Local	2022	All
201TLS	Statewide		Translease	-	Transit	775 - TOTAL 775 - Local	Local	2022	All
202HUA	Statewide		HUA	-	Transit	346 - TOTAL 346 - State	Local	2022	All
CONW01	Faulkner		Operating Assistance	-	Transit	985 - TOTAL 493 - FTA-5307 492 - Local	Local	2022	CARTS
CONW02	Faulkner		Capital Cost of Contracting	-	Transit	492 - TOTAL 394 - FTA-5307 98 - Local	Local	2022	CARTS
FTS001	Sebastian		Operating Assistance	-	Transit	2,360 - TOTAL 1,180 - FTA-5307 1,180 - Local	Local	2022	FRONTIER

2021-2024 STIP

JOB	COUNTY	ROUTE	TERMINI	LENGTH	TYPE WORK	ESTIMATED COST Funding Breakdown (in thousands)	AGENCY CARRYING OUT THE PROJECT	FFY	MPO
FTS002	Sebastian		Capital - Preventive Maintenance	-	Transit	456 - TOTAL 365 - FTA-5307 91 - Local	Local	2022	FRONTIER
FTS003	Sebastian		Capital - Paratransit Service	-	Transit	350 - TOTAL 280 - FTA-5307 70 - Local	Local	2022	FRONTIER
FTS004	Sebastian		Capital - Rolling Stock/Support Equipment	-	Transit	290 - TOTAL 232 - FTA-5339 58 - Local	Local	2022	FRONTIER
FTS005	Sebastian		Capital - Planning	-	Transit	50 - TOTAL 40 - FTA-5307 10 - Local	Local	2022	FRONTIER
FTS006	Sebastian		Consolidated Planning Grant (MPO)	-	Transit	313 - TOTAL 250 - FTA-5305 63 - Local	Local	2022	FRONTIER
HSIT01	Garland		Operating Assistance	-	Transit	1,000 - TOTAL 500 - FTA-5307 500 - Local	Local	2022	HSATS
HSIT02	Garland		Capital - Preventive Maintenance	-	Transit	233 - TOTAL 186 - FTA-5307 47 - Local	Local	2022	HSATS
HSIT03	Garland		Capital - Paratransit Service	-	Transit	93 - TOTAL 74 - FTA-5307 19 - Local	Local	2022	HSATS
HSIT04	Garland		Capital - Rolling Stock/Support Equipment	-	Transit	132 - TOTAL 106 - FTA-5339 26 - Local	Local	2022	HSATS
HSIT05	Garland		Consolidated Planning Grant (MPO)	-	Transit	144 - TOTAL 115 - FTA-5305 29 - Local	Local	2022	HSATS
HSIT06	Garland		Bus Associated Transit Enhancements	-	Transit	10 - TOTAL 8 - FTA-5307 2 - Local	Local	2022	HSATS
HSIT07	Garland		Capital - Rolling Stock-Conway Funds	-	Transit	210 - TOTAL 175 - FTA-5307 35 - Local	Local	2022	HSATS

2021-2024 STIP

JOB	COUNTY	ROUTE	TERMINI	LENGTH	TYPE WORK	ESTIMATED COST Funding Breakdown (in thousands)	AGENCY CARRYING OUT THE PROJECT	FFY	MPO
JETS01	Craighead		Operating Assistance	-	Transit	598 - TOTAL 299 - FTA-5307 299 - Local	Local	2022	JATS
JETS02	Craighead		Capital - Preventive Maintenance	-	Transit	25 - TOTAL 20 - FTA-5307 5 - Local	Local	2022	JATS
JETS03	Craighead		Capital - Paratransit Service	-	Transit	190 - TOTAL 95 - FTA-5307 95 - Local	Local	2022	JATS
JETS04	Craighead		Capital - Rolling Stock/Support Equipment	-	Transit	155 - TOTAL 124 - FTA-5339 31 - Local	Local	2022	JATS
JETS05	Craighead		Consolidated Planning Grant (MPO)	-	Transit	170 - TOTAL 136 - FTA-5305 34 - Local	Local	2022	JATS
NARTS01	Benton & Washington		Operating Assistance	-	Transit	1,742 - TOTAL 871 - FTA-5307 871 - Local	Local-ORT	2022	NARTS
NARTS02	Benton & Washington		Capital - Preventive Maintenance	-	Transit	486 - TOTAL 389 - FTA-5307 97 - Local	Local-ORT	2022	NARTS
NARTS03	Benton & Washington		Capital - Paratransit Service	-	Transit	394 - TOTAL 315 - FTA-5307 79 - Local	Local-ORT	2022	NARTS
NARTS04	Benton & Washington		Bus and Bus Facilities	-	Transit	231 - TOTAL 185 - FTA-5339 46 - Local	Local-ORT	2022	NARTS
NARTS05	Benton & Washington		Transit Operations	-	Transit	1,035 - TOTAL 1,035 - Local	Local-ORT	2022	NARTS
NARTS06	Benton & Washington		Operating Assistance	-	Transit	596 - TOTAL 298 - FTA-5307 298 - Local	Local-UofA	2022	NARTS
NARTS07	Benton & Washington		Capital - Preventive Maintenance	-	Transit	278 - TOTAL 222 - FTA-5307 56 - Local	Local-UofA	2022	NARTS

2021-2024 STIP

JOB	COUNTY	ROUTE	TERMINI	LENGTH	TYPE WORK	ESTIMATED COST Funding Breakdown (in thousands)	AGENCY CARRYING OUT THE PROJECT	FFY	MPO
NARTS08	Benton & Washington		Capital - Paratransit Service	-	Transit	161 - TOTAL 129 - FTA-5307 32 - Local	Local-UofA	2022	NARTS
NARTS09	Benton & Washington		Capital - Rolling Stock/Support Equipment	-	Transit	754 - TOTAL 641 - FTA-5307 113 - Local	Local-UofA	2022	NARTS
NARTS10	Benton & Washington		Bus and Bus Facilities	-	Transit	218 - TOTAL 185 - FTA-5339 33 - Local	Local-UofA	2022	NARTS
NARTS11	Benton & Washington		Capital - Planning	-	Transit	125 - TOTAL 100 - FTA-5307 25 - Local	Local-MPO	2022	NARTS
NARTS12	Benton & Washington		Transit Operations	-	Transit	1,910 - TOTAL 1,910 - Local	Local-UofA	2022	NARTS
NARTS15	Benton & Washington		Consolidated Planning Grant (MPO)	-	Transit	763 - TOTAL 610 - FTA-5305 153 - Local	Local-MPO	2022	NARTS
PBT001	Jefferson		Operating Assistance	-	Transit	880 - TOTAL 440 - FTA-5307 440 - Local	Local	2022	PBATS
PBT002	Jefferson		Capital - Preventive Maintenance	-	Transit	268 - TOTAL 214 - FTA-5307 54 - Local	Local	2022	PBATS
PBT003	Jefferson		Capital - Paratransit Service	-	Transit	159 - TOTAL 127 - FTA-5307 32 - Local	Local	2022	PBATS
PBT004	Jefferson		Capital - Rolling Stock/Support Equipment	-	Transit	126 - TOTAL 101 - FTA-5339 25 - Local	Local	2022	PBATS
PBT005	Jefferson		Capital - Planning	-	Transit	26 - TOTAL 21 - FTA-5307 5 - Local	Local	2022	PBATS
PBT006	Jefferson		Consolidated Planning Grant (MPO)	-	Transit	136 - TOTAL 109 - FTA-5305 27 - Local	Local	2022	PBATS

2021-2024 STIP

JOB	COUNTY	ROUTE	TERMINI	LENGTH	TYPE WORK	ESTIMATED COST Funding Breakdown (in thousands)	AGENCY CARRYING OUT THE PROJECT	FFY	MPO
PBT007	Jefferson		Capital - Rolling Stock-Conway Funds	-	Transit	175 - TOTAL 145 - FTA-5307 30 - Local	Local	2022	PBATS
RRMTA01	Pulaski		Capital - Rolling Stock	-	Transit	1,886 - TOTAL 1,603 - FTA-5307 283 - Local	Local	2022	CARTS
RRMTA02	Pulaski		Capital - Bus Support Equipment/Facilities	-	Transit	1,730 - TOTAL 1,384 - FTA-5307 346 - Local	Local	2022	CARTS
RRMTA03	Pulaski		Capital - Paratransit Serv. (10% max)	-	Transit	620 - TOTAL 496 - FTA-5307 124 - Local	Local	2022	CARTS
RRMTA04	Pulaski		Capital - Preventive Maintenance	-	Transit	2,207 - TOTAL 1,766 - FTA-5307 441 - Local	Local	2022	CARTS
RRMTA05	Pulaski		Consolidated Planning Grant (MPO)	-	Transit	1,284 - TOTAL 1,027 - FTA-5305 257 - Local	Local	2022	CARTS
RRMTA06	Pulaski		Signal & Communications (Bus)	-	Transit	100 - TOTAL 80 - FTA-5307 20 - Local	Local	2022	CARTS
RRMTA07	Pulaski		Planning	-	Transit	319 - TOTAL 255 - FTA-5307 64 - Local	Local	2022	CARTS
RRMTA08	Pulaski		Capital - Rail Support Equipment/Facilities	-	Transit	490 - TOTAL 392 - FTA-5337 98 - Local	Local	2022	CARTS
RRMTA09	Pulaski		Capital - Rolling Stock	-	Transit	798 - TOTAL 638 - FTA-5339 160 - Local	Local	2022	CARTS
RRMTA10	Pulaski		Local Transit Operations	-	Transit	15,402 - TOTAL 15,402 - Local	Local	2022	CARTS
RRMTA11	Pulaski		Capital Cost of Contracting	-	Transit	150 - TOTAL 150 - FTA-5307	Local	2022	CARTS

2021-2024 STIP

JOB	COUNTY	ROUTE	TERMINI	LENGTH	TYPE WORK	ESTIMATED COST Funding Breakdown (in thousands)	AGENCY CARRYING OUT THE PROJECT	FFY	MPO
WMT01	Crittenden		West Memphis Transit	-	Transit	432 - TOTAL 432 - FTA-5307	Local	2022	WMATS
WMT02	Crittenden		Consolidated Planning Grant (MPO)	-	Transit	105 - TOTAL 84 - FTA-5305 21 - Local	Local	2022	WMATS

2021-2024 STIP

JOB	COUNTY	ROUTE	TERMINI	LENGTH	TYPE WORK	ESTIMATED COST Funding Breakdown (in thousands)	AGENCY CARRYING OUT THE PROJECT	FFY	MPO
031FTA	Miller		Operating Assistance	-	Transit	400 - TOTAL 200 - FTA-5307 200 - Local	Local	2023	TUTS
032FTA	Miller		Capital - Preventive Maintenance	-	Transit	75 - TOTAL 60 - FTA-5307 15 - Local	Local	2023	TUTS
033FTA	Miller		Capital - Paratransit Service	-	Transit	45 - TOTAL 36 - FTA-5307 9 - Local	Local	2023	TUTS
034FTA	Miller		Capital - Planning	-	Transit	96 - TOTAL 77 - FTA-5307 19 - Local	Local	2023	TUTS
035FTA	Miller		Capital - Rolling Stock/Support Equipment	-	Transit	40 - TOTAL 32 - FTA-5339 8 - Local	Local	2023	TUTS
036FTA	Miller		Consolidated Planning Grant (MPO)	-	Transit	62 - TOTAL 50 - FTA-5305 12 - Local	Local	2023	TUTS
113FTA	Statewide		Bus and Bus Facilities < 200,000 (Capital-Rolling Stock/Support Equipment)	-	Transit	790 - TOTAL 632 - FTA-5339 158 - Local	Local	2023	All
114FTA	Statewide		Bus and Bus Facilities - Rural Areas (Capital-Rolling Stock/Support Equipment)	-	Transit	4,375 - TOTAL 3,500 - FTA-5339 875 - Local	Local	2023	All
115FTA	Statewide		Safety Oversight	-	Transit	264 - TOTAL 211 - FTA-5329 53 - Local	Local	2023	All
116FTA	Statewide		Statewide Planning Program - FTA Planning	-	Transit	146 - TOTAL 117 - FTA-5304 29 - Local	Local	2023	All
117FTA	Statewide		Seniors and Individuals with Disabilities - State Admin	-	Transit	290 - TOTAL 290 - FTA-5310	Local	2023	All
118FTA	Statewide		Seniors and Individuals with Disabilities - Rolling Stock	-	Transit	3,300 - TOTAL 2,640 - FTA-5310 660 - Local	Local	2023	All

2021-2024 STIP

JOB	COUNTY	ROUTE	TERMINI	LENGTH	TYPE WORK	ESTIMATED COST Funding Breakdown (in thousands)	AGENCY CARRYING OUT THE PROJECT	FFY	MPO
119FTA	Statewide		Rural Transit - State Admin	-	Transit	1,395 - TOTAL 1,395 - FTA-5311	Local	2023	All
120FTA	Statewide		Rural Transit - Project Admin	-	Transit	3,730 - TOTAL 2,984 - FTA-5311 746 - Local	Local	2023	All
121FTA	Statewide		Rural Transit - Capital - Support Equipment/PM	-	Transit	283 - TOTAL 226 - FTA-5311 57 - Local	Local	2023	All
122FTA	Statewide		Rural Transit - Capital - Intercity	-	Transit	718 - TOTAL 574 - FTA-5311 144 - Local	Local	2023	All
123FTA	Statewide		Rural Transit - Operating - Rural	-	Transit	15,096 - TOTAL 7,548 - FTA-5311 7,548 - Local	Local	2023	All
124FTA	Statewide		Rural Transit - Operating - Intercity	-	Transit	2,390 - TOTAL 1,195 - FTA-5311 1,195 - Local	Local	2023	All
125FTA	Statewide		Rural Transit - RTAP	-	Transit	235 - TOTAL 235 - FTA-5311	Local	2023	All
200PTF	Statewide		Public Transit Trust Fund	-	Transit	5,000 - TOTAL 5,000 - State	Local	2023	All
201TLS	Statewide		Translease	-	Transit	775 - TOTAL 775 - Local	Local	2023	All
202HUA	Statewide		HUA	-	Transit	346 - TOTAL 346 - State	Local	2023	All
CONW01	Faulkner		Operating Assistance	-	Transit	990 - TOTAL 495 - FTA-5307 495 - Local	Local	2023	CARTS
CONW02	Faulkner		Capital Cost of Contracting	-	Transit	495 - TOTAL 396 - FTA-5307 99 - Local	Local	2023	CARTS
FTS001	Sebastian		Operating Assistance	-	Transit	2,370 - TOTAL 1,185 - FTA-5307 1,185 - Local	Local	2023	FRONTIER

2021-2024 STIP

JOB	COUNTY	ROUTE	TERMINI	LENGTH	TYPE WORK	ESTIMATED COST Funding Breakdown (in thousands)	AGENCY CARRYING OUT THE PROJECT	FFY	MPO
FTS002	Sebastian		Capital - Preventive Maintenance	-	Transit	462 - TOTAL 370 - FTA-5307 92 - Local	Local	2023	FRONTIER
FTS003	Sebastian		Capital - Paratransit Service	-	Transit	353 - TOTAL 282 - FTA-5307 71 - Local	Local	2023	FRONTIER
FTS004	Sebastian		Capital - Rolling Stock/Support Equipment	-	Transit	293 - TOTAL 234 - FTA-5339 59 - Local	Local	2023	FRONTIER
FTS005	Sebastian		Capital - Planning	-	Transit	50 - TOTAL 40 - FTA-5307 10 - Local	Local	2023	FRONTIER
FTS006	Sebastian		Consolidated Planning Grant (MPO)	-	Transit	318 - TOTAL 254 - FTA-5305 64 - Local	Local	2023	FRONTIER
HSIT01	Garland		Operating Assistance	-	Transit	1,002 - TOTAL 501 - FTA-5307 501 - Local	Local	2023	HSATS
HSIT02	Garland		Capital - Preventive Maintenance	-	Transit	238 - TOTAL 190 - FTA-5307 48 - Local	Local	2023	HSATS
HSIT03	Garland		Capital - Paratransit Service	-	Transit	95 - TOTAL 76 - FTA-5307 19 - Local	Local	2023	HSATS
HSIT04	Garland		Capital - Rolling Stock/Support Equipment	-	Transit	132 - TOTAL 106 - FTA-5339 26 - Local	Local	2023	HSATS
HSIT05	Garland		Consolidated Planning Grant (MPO)	-	Transit	146 - TOTAL 117 - FTA-5305 29 - Local	Local	2023	HSATS
HSIT06	Garland		Bus Associated Transit Enhancements	-	Transit	12 - TOTAL 10 - FTA-5307 2 - Local	Local	2023	HSATS
HSIT07	Garland		Capital - Rolling Stock-Conway Funds	-	Transit	210 - TOTAL 175 - FTA-5307 35 - Local	Local	2023	HSATS

2021-2024 STIP

JOB	COUNTY	ROUTE	TERMINI	LENGTH	TYPE WORK	ESTIMATED COST Funding Breakdown (in thousands)	AGENCY CARRYING OUT THE PROJECT	FFY	MPO
JETS01	Craighead		Operating Assistance	-	Transit	598 - TOTAL 299 - FTA-5307 299 - Local	Local	2023	JATS
JETS02	Craighead		Capital - Preventive Maintenance	-	Transit	25 - TOTAL 20 - FTA-5307 5 - Local	Local	2023	JATS
JETS03	Craighead		Capital - Paratransit Service	-	Transit	190 - TOTAL 95 - FTA-5307 95 - Local	Local	2023	JATS
JETS04	Craighead		Capital - Rolling Stock/Support Equipment	-	Transit	155 - TOTAL 124 - FTA-5339 31 - Local	Local	2023	JATS
JETS05	Craighead		Consolidated Planning Grant (MPO)	-	Transit	172 - TOTAL 137 - FTA-5305 35 - Local	Local	2023	JATS
NARTS01	Benton & Washington		Operating Assistance	-	Transit	1,800 - TOTAL 900 - FTA-5307 900 - Local	Local-ORT	2023	NARTS
NARTS02	Benton & Washington		Capital - Preventive Maintenance	-	Transit	490 - TOTAL 392 - FTA-5307 98 - Local	Local-ORT	2023	NARTS
NARTS03	Benton & Washington		Capital - Paratransit Service	-	Transit	400 - TOTAL 320 - FTA-5307 80 - Local	Local-ORT	2023	NARTS
NARTS04	Benton & Washington		Bus and Bus Facilities	-	Transit	232 - TOTAL 185 - FTA-5339 47 - Local	Local-ORT	2023	NARTS
NARTS05	Benton & Washington		Transit Operations	-	Transit	1,055 - TOTAL 1,055 - Local	Local-ORT	2023	NARTS
NARTS06	Benton & Washington		Operating Assistance	-	Transit	606 - TOTAL 303 - FTA-5307 303 - Local	Local-UofA	2023	NARTS
NARTS07	Benton & Washington		Capital - Preventive Maintenance	-	Transit	280 - TOTAL 224 - FTA-5307 56 - Local	Local-UofA	2023	NARTS

2021-2024 STIP

JOB	COUNTY	ROUTE	TERMINI	LENGTH	TYPE WORK	ESTIMATED COST Funding Breakdown (in thousands)	AGENCY CARRYING OUT THE PROJECT	FFY	MPO
NARTS08	Benton & Washington		Capital - Paratransit Service	-	Transit	164 - TOTAL 131 - FTA-5307 33 - Local	Local-UofA	2023	NARTS
NARTS09	Benton & Washington		Capital - Rolling Stock/Support Equipment	-	Transit	765 - TOTAL 650 - FTA-5307 115 - Local	Local-UofA	2023	NARTS
NARTS10	Benton & Washington		Bus and Bus Facilities	-	Transit	220 - TOTAL 187 - FTA-5339 33 - Local	Local-UofA	2023	NARTS
NARTS11	Benton & Washington		Capital - Planning	-	Transit	125 - TOTAL 100 - FTA-5307 25 - Local	Local-MPO	2023	NARTS
NARTS12	Benton & Washington		Transit Operations	-	Transit	1,940 - TOTAL 1,940 - Local	Local-UofA	2023	NARTS
NARTS15	Benton & Washington		Consolidated Planning Grant (MPO)	-	Transit	765 - TOTAL 612 - FTA-5305 153 - Local	Local-MPO	2023	NARTS
PBT001	Jefferson		Operating Assistance	-	Transit	880 - TOTAL 440 - FTA-5307 440 - Local	Local	2023	PBATS
PBT002	Jefferson		Capital - Preventive Maintenance	-	Transit	270 - TOTAL 216 - FTA-5307 54 - Local	Local	2023	PBATS
PBT003	Jefferson		Capital - Paratransit Service	-	Transit	162 - TOTAL 129 - FTA-5307 33 - Local	Local	2023	PBATS
PBT004	Jefferson		Capital - Rolling Stock/Support Equipment	-	Transit	126 - TOTAL 101 - FTA-5339 25 - Local	Local	2023	PBATS
PBT005	Jefferson		Capital - Planning	-	Transit	26 - TOTAL 21 - FTA-5307 5 - Local	Local	2023	PBATS
PBT006	Jefferson		Consolidated Planning Grant (MPO)	-	Transit	138 - TOTAL 110 - FTA-5305 28 - Local	Local	2023	PBATS

2021-2024 STIP

JOB	COUNTY	ROUTE	TERMINI	LENGTH	TYPE WORK	ESTIMATED COST Funding Breakdown (in thousands)	AGENCY CARRYING OUT THE PROJECT	FFY	MPO
PBT007	Jefferson		Capital - Rolling Stock-Conway Funds	-	Transit	175 - TOTAL 145 - FTA-5307 30 - Local	Local	2023	PBATS
RRMTA01	Pulaski		Capital - Rolling Stock	-	Transit	1,911 - TOTAL 1,624 - FTA-5307 287 - Local	Local	2023	CARTS
RRMTA02	Pulaski		Capital - Bus Support Equipment/Facilities	-	Transit	1,760 - TOTAL 1,408 - FTA-5307 352 - Local	Local	2023	CARTS
RRMTA03	Pulaski		Capital - Paratransit Serv. (10% max)	-	Transit	620 - TOTAL 496 - FTA-5307 124 - Local	Local	2023	CARTS
RRMTA04	Pulaski		Capital - Preventive Maintenance	-	Transit	2,207 - TOTAL 1,766 - FTA-5307 441 - Local	Local	2023	CARTS
RRMTA05	Pulaski		Consolidated Planning Grant (MPO)	-	Transit	1,300 - TOTAL 1,040 - FTA-5305 260 - Local	Local	2023	CARTS
RRMTA06	Pulaski		Signal & Communications (Bus)	-	Transit	102 - TOTAL 82 - FTA-5307 20 - Local	Local	2023	CARTS
RRMTA07	Pulaski		Planning	-	Transit	323 - TOTAL 258 - FTA-5307 65 - Local	Local	2023	CARTS
RRMTA08	Pulaski		Capital - Rail Support Equipment/Facilities	-	Transit	500 - TOTAL 400 - FTA-5337 100 - Local	Local	2023	CARTS
RRMTA09	Pulaski		Capital - Rolling Stock	-	Transit	800 - TOTAL 640 - FTA-5339 160 - Local	Local	2023	CARTS
RRMTA10	Pulaski		Local Transit Operations	-	Transit	15,800 - TOTAL 15,800 - Local	Local	2023	CARTS
RRMTA11	Pulaski		Capital Cost of Contracting	-	Transit	150 - TOTAL 150 - FTA-5307	Local	2023	CARTS

2021-2024 STIP

JOB	COUNTY	ROUTE	TERMINI	LENGTH	TYPE WORK	ESTIMATED COST Funding Breakdown (in thousands)	AGENCY CARRYING OUT THE PROJECT	FFY	MPO
WMT01	Crittenden		West Memphis Transit	-	Transit	432 - TOTAL 432 - FTA-5307	Local	2023	WMATS
WMT02	Crittenden		Consolidated Planning Grant (MPO)	-	Transit	107 - TOTAL 86 - FTA-5305 21 - Local	Local	2023	WMATS

2021-2024 STIP

JOB	COUNTY	ROUTE	TERMINI	LENGTH	TYPE WORK	ESTIMATED COST Funding Breakdown (in thousands)	AGENCY CARRYING OUT THE PROJECT	FFY	MPO
031FTA	Miller		Operating Assistance	-	Transit	400 - TOTAL 200 - FTA-5307 200 - Local	Local	2024	TUTS
032FTA	Miller		Capital - Preventive Maintenance	-	Transit	75 - TOTAL 60 - FTA-5307 15 - Local	Local	2024	TUTS
033FTA	Miller		Capital - Paratransit Service	-	Transit	47 - TOTAL 37 - FTA-5307 10 - Local	Local	2024	TUTS
034FTA	Miller		Capital - Planning	-	Transit	96 - TOTAL 77 - FTA-5307 19 - Local	Local	2024	TUTS
035FTA	Miller		Capital - Rolling Stock/Support Equipment	-	Transit	40 - TOTAL 32 - FTA-5339 8 - Local	Local	2024	TUTS
036FTA	Miller		Consolidated Planning Grant (MPO)	-	Transit	62 - TOTAL 50 - FTA-5305 12 - Local	Local	2024	TUTS
113FTA	Statewide		Bus and Bus Facilities < 200,000 (Capital-Rolling Stock/Support Equipment)	-	Transit	790 - TOTAL 632 - FTA-5339 158 - Local	Local	2024	All
114FTA	Statewide		Bus and Bus Facilities - Rural Areas (Capital-Rolling Stock/Support Equipment)	-	Transit	4,375 - TOTAL 3,500 - FTA-5339 875 - Local	Local	2024	All
115FTA	Statewide		Safety Oversight	-	Transit	264 - TOTAL 211 - FTA-5329 53 - Local	Local	2024	All
116FTA	Statewide		Statewide Planning Program - FTA Planning	-	Transit	146 - TOTAL 117 - FTA-5304 29 - Local	Local	2024	All
117FTA	Statewide		Seniors and Individuals with Disabilities - State Admin	-	Transit	292 - TOTAL 292 - FTA-5310	Local	2024	All
118FTA	Statewide		Seniors and Individuals with Disabilities - Rolling Stock	-	Transit	3,350 - TOTAL 2,680 - FTA-5310 670 - Local	Local	2024	All

2021-2024 STIP

JOB	COUNTY	ROUTE	TERMINI	LENGTH	TYPE WORK	ESTIMATED COST Funding Breakdown (in thousands)	AGENCY CARRYING OUT THE PROJECT	FFY	MPO
119FTA	Statewide		Rural Transit - State Admin	-	Transit	1,420 - TOTAL 1,420 - FTA-5311	Local	2024	All
120FTA	Statewide		Rural Transit - Project Admin	-	Transit	3,800 - TOTAL 3,040 - FTA-5311 760 - Local	Local	2024	All
121FTA	Statewide		Rural Transit - Capital - Support Equipment/PM	-	Transit	287 - TOTAL 230 - FTA-5311 57 - Local	Local	2024	All
122FTA	Statewide		Rural Transit - Capital - Intercity	-	Transit	720 - TOTAL 576 - FTA-5311 144 - Local	Local	2024	All
123FTA	Statewide		Rural Transit - Operating - Rural	-	Transit	15,386 - TOTAL 7,693 - FTA-5311 7,693 - Local	Local	2024	All
124FTA	Statewide		Rural Transit - Operating - Intercity	-	Transit	2,430 - TOTAL 1,215 - FTA-5311 1,215 - Local	Local	2024	All
125FTA	Statewide		Rural Transit - RTAP	-	Transit	237 - TOTAL 237 - FTA-5311	Local	2024	All
200PTF	Statewide		Public Transit Trust Fund	-	Transit	5,000 - TOTAL 5,000 - State	Local	2024	All
201TLS	Statewide		Translease	-	Transit	775 - TOTAL 775 - Local	Local	2024	All
202HUA	Statewide		HUA	-	Transit	346 - TOTAL 346 - State	Local	2024	All
CONW01	Faulkner		Operating Assistance	-	Transit	995 - TOTAL 497 - FTA-5307 498 - Local	Local	2024	CARTS
CONW02	Faulkner		Capital Cost of Contracting	-	Transit	497 - TOTAL 398 - FTA-5307 99 - Local	Local	2024	CARTS
FTS001	Sebastian		Operating Assistance	-	Transit	2,380 - TOTAL 1,190 - FTA-5307 1,190 - Local	Local	2024	FRONTIER

2021-2024 STIP

JOB	COUNTY	ROUTE	TERMINI	LENGTH	TYPE WORK	ESTIMATED COST Funding Breakdown (in thousands)	AGENCY CARRYING OUT THE PROJECT	FFY	MPO
FTS002	Sebastian		Capital - Preventive Maintenance	-	Transit	468 - TOTAL 374 - FTA-5307 94 - Local	Local	2024	FRONTIER
FTS003	Sebastian		Capital - Paratransit Service	-	Transit	355 - TOTAL 284 - FTA-5307 71 - Local	Local	2024	FRONTIER
FTS004	Sebastian		Capital - Rolling Stock/Support Equipment	-	Transit	295 - TOTAL 236 - FTA-5339 59 - Local	Local	2024	FRONTIER
FTS005	Sebastian		Capital - Planning	-	Transit	50 - TOTAL 40 - FTA-5307 10 - Local	Local	2024	FRONTIER
FTS006	Sebastian		Consolidated Planning Grant (MPO)	-	Transit	321 - TOTAL 257 - FTA-5305 64 - Local	Local	2024	FRONTIER
HSIT01	Garland		Operating Assistance	-	Transit	1,004 - TOTAL 502 - FTA-5307 502 - Local	Local	2024	HSATS
HSIT02	Garland		Capital - Preventive Maintenance	-	Transit	243 - TOTAL 194 - FTA-5307 49 - Local	Local	2024	HSATS
HSIT03	Garland		Capital - Paratransit Service	-	Transit	97 - TOTAL 78 - FTA-5307 19 - Local	Local	2024	HSATS
HSIT04	Garland		Capital - Rolling Stock/Support Equipment	-	Transit	132 - TOTAL 106 - FTA-5339 26 - Local	Local	2024	HSATS
HSIT05	Garland		Consolidated Planning Grant (MPO)	-	Transit	148 - TOTAL 118 - FTA-5305 30 - Local	Local	2024	HSATS
HSIT06	Garland		Bus Associated Transit Enhancements	-	Transit	12 - TOTAL 10 - FTA-5307 2 - Local	Local	2024	HSATS
HSIT07	Garland		Capital - Rolling Stock-Conway Funds	-	Transit	210 - TOTAL 175 - FTA-5307 35 - Local	Local	2024	HSATS

2021-2024 STIP

JOB	COUNTY	ROUTE	TERMINI	LENGTH	TYPE WORK	ESTIMATED COST Funding Breakdown (in thousands)	AGENCY CARRYING OUT THE PROJECT	FFY	MPO
JETS01	Craighead		Operating Assistance	-	Transit	598 - TOTAL 299 - FTA-5307 299 - Local	Local	2024	JATS
JETS02	Craighead		Capital - Preventive Maintenance	-	Transit	25 - TOTAL 20 - FTA-5307 5 - Local	Local	2024	JATS
JETS03	Craighead		Capital - Paratransit Service	-	Transit	190 - TOTAL 95 - FTA-5307 95 - Local	Local	2024	JATS
JETS04	Craighead		Capital - Rolling Stock/Support Equipment	-	Transit	155 - TOTAL 124 - FTA-5339 31 - Local	Local	2024	JATS
JETS05	Craighead		Consolidated Planning Grant (MPO)	-	Transit	174 - TOTAL 139 - FTA-5305 35 - Local	Local	2024	JATS
NARTS01	Benton & Washington		Operating Assistance	-	Transit	1,920 - TOTAL 960 - FTA-5307 960 - Local	Local-ORT	2024	NARTS
NARTS02	Benton & Washington		Capital - Preventive Maintenance	-	Transit	494 - TOTAL 395 - FTA-5307 99 - Local	Local-ORT	2024	NARTS
NARTS03	Benton & Washington		Capital - Paratransit Service	-	Transit	405 - TOTAL 324 - FTA-5307 81 - Local	Local-ORT	2024	NARTS
NARTS04	Benton & Washington		Bus and Bus Facilities	-	Transit	235 - TOTAL 188 - FTA-5339 47 - Local	Local-ORT	2024	NARTS
NARTS05	Benton & Washington		Transit Operations	-	Transit	1,075 - TOTAL 1,075 - Local	Local-ORT	2024	NARTS
NARTS06	Benton & Washington		Operating Assistance	-	Transit	610 - TOTAL 305 - FTA-5307 305 - Local	Local-UofA	2024	NARTS
NARTS07	Benton & Washington		Capital - Preventive Maintenance	-	Transit	282 - TOTAL 225 - FTA-5307 57 - Local	Local-UofA	2024	NARTS

2021-2024 STIP

JOB	COUNTY	ROUTE	TERMINI	LENGTH	TYPE WORK	ESTIMATED COST Funding Breakdown (in thousands)	AGENCY CARRYING OUT THE PROJECT	FFY	MPO
NARTS08	Benton & Washington		Capital - Paratransit Service	-	Transit	167 - TOTAL 133 - FTA-5307 34 - Local	Local-UofA	2024	NARTS
NARTS09	Benton & Washington		Capital - Rolling Stock/Support Equipment	-	Transit	775 - TOTAL 659 - FTA-5307 116 - Local	Local-UofA	2024	NARTS
NARTS10	Benton & Washington		Bus and Bus Facilities	-	Transit	222 - TOTAL 189 - FTA-5339 33 - Local	Local-UofA	2024	NARTS
NARTS11	Benton & Washington		Capital - Planning	-	Transit	125 - TOTAL 100 - FTA-5307 25 - Local	Local-MPO	2024	NARTS
NARTS12	Benton & Washington		Transit Operations	-	Transit	1,970 - TOTAL 1,970 - Local	Local-UofA	2024	NARTS
NARTS15	Benton & Washington		Consolidated Planning Grant (MPO)	-	Transit	770 - TOTAL 616 - FTA-5305 154 - Local	Local-MPO	2024	NARTS
PBT001	Jefferson		Operating Assistance	-	Transit	880 - TOTAL 440 - FTA-5307 440 - Local	Local	2024	PBATS
PBT002	Jefferson		Capital - Preventive Maintenance	-	Transit	272 - TOTAL 218 - FTA-5307 54 - Local	Local	2024	PBATS
PBT003	Jefferson		Capital - Paratransit Service	-	Transit	165 - TOTAL 132 - FTA-5307 33 - Local	Local	2024	PBATS
PBT004	Jefferson		Capital - Rolling Stock/Support Equipment	-	Transit	126 - TOTAL 101 - FTA-5339 25 - Local	Local	2024	PBATS
PBT005	Jefferson		Capital - Planning	-	Transit	26 - TOTAL 21 - FTA-5307 5 - Local	Local	2024	PBATS
PBT006	Jefferson		Consolidated Planning Grant (MPO)	-	Transit	140 - TOTAL 112 - FTA-5305 28 - Local	Local	2024	PBATS

2021-2024 STIP

JOB	COUNTY	ROUTE	TERMINI	LENGTH	TYPE WORK	ESTIMATED COST Funding Breakdown (in thousands)	AGENCY CARRYING OUT THE PROJECT	FFY	MPO
PBT007	Jefferson		Capital - Rolling Stock-Conway Funds	-	Transit	175 - TOTAL 145 - FTA-5307 30 - Local	Local	2024	PBATS
RRMTA01	Pulaski		Capital - Rolling Stock	-	Transit	1,931 - TOTAL 1,641 - FTA-5307 290 - Local	Local	2024	CARTS
RRMTA02	Pulaski		Capital - Bus Support Equipment/Facilities	-	Transit	1,790 - TOTAL 1,432 - FTA-5307 358 - Local	Local	2024	CARTS
RRMTA03	Pulaski		Capital - Paratransit Serv. (10% max)	-	Transit	620 - TOTAL 496 - FTA-5307 124 - Local	Local	2024	CARTS
RRMTA04	Pulaski		Capital - Preventive Maintenance	-	Transit	2,207 - TOTAL 1,766 - FTA-5307 441 - Local	Local	2024	CARTS
RRMTA05	Pulaski		Consolidated Planning Grant (MPO)	-	Transit	1,300 - TOTAL 1,040 - FTA-5305 260 - Local	Local	2024	CARTS
RRMTA06	Pulaski		Signal & Communications (Bus)	-	Transit	104 - TOTAL 83 - FTA-5307 21 - Local	Local	2024	CARTS
RRMTA07	Pulaski		Planning	-	Transit	327 - TOTAL 261 - FTA-5307 66 - Local	Local	2024	CARTS
RRMTA08	Pulaski		Capital - Rail Support Equipment/Facilities	-	Transit	510 - TOTAL 408 - FTA-5337 102 - Local	Local	2024	CARTS
RRMTA09	Pulaski		Capital - Rolling Stock	-	Transit	800 - TOTAL 640 - FTA-5339 160 - Local	Local	2024	CARTS
RRMTA10	Pulaski		Local Transit Operations	-	Transit	15,800 - TOTAL 15,800 - Local	Local	2024	CARTS
RRMTA11	Pulaski		Capital Cost of Contracting	-	Transit	150 - TOTAL 150 - FTA-5307	Local	2024	CARTS

2021-2024 STIP

JOB	COUNTY	ROUTE	TERMINI	LENGTH	TYPE WORK	ESTIMATED COST Funding Breakdown (in thousands)	AGENCY CARRYING OUT THE PROJECT	FFY	MPO
WMT01	Crittenden		West Memphis Transit	-	Transit	432 - TOTAL 432 - FTA-5307	Local	2024	WMATS
WMT02	Crittenden		Consolidated Planning Grant (MPO)	-	Transit	109 - TOTAL 87 - FTA-5305 22 - Local	Local	2024	WMATS



State and Local Projects

Sorted by District & Job Number

A red route number indicates the highway is not part of the Arkansas Primary Highway Network (APHN).

2021-2024 STIP

JOB	COUNTY	ROUTE	TERMINI	LENGTH	TYPE WORK	ESTIMATED COST Funding Breakdown (in thousands)	AGENCY CARRYING OUT THE PROJECT	FFY	MPO
110124	Monroe	39	Hwy. 39 Strs. & Apprs. (N. of Blackton)	-	Strs. & Apprs.	2,500 - TOTAL 2,000 - NHPP 500 - State	State	2021	
110492	Crittenden	I-40	I-55 East Intchn. - Hwy. 131 (F)	1.71	Str. & Apprs.	1,000 - TOTAL 900 - NHPP 100 - State		2021	WMATS
AC conversion for completed project.									
110568	Lee	79	Big Piney, Little Piney & Cat Creeks Strs. & Apprs. (S)	-	Strs. & Apprs.	1,900 - TOTAL 1,520 - NHPP 380 - State	State	2022	
110614	Crittenden	64	I-55 - Hwy. 77 (Marion) (S)	0.66	Major Widening	2,700 - TOTAL 2,160 - CMAQ Flex 540 - State	State	2021	WMATS
City of Marion will be responsible for the cost of enhancements.									
110651	Crittenden	I-40, I-55, & 77	I-40/I-55/Hwy. 77 Intchn. Impvts. (West Memphis) (F)	-	Interchange Improvements	30,000 - TOTAL 30,000 - CAP	State	2023	WMATS
110664	Monroe	70	Prairie Co. Line - Brinkley (S)	10.26	System Preservation	5,500 - TOTAL 4,400 - STBGP 1,100 - State	State	2021	
110701	Phillips	20	Hwy. 20 Strs. & Apprs. (S)	-	Strs. & Apprs.	14,700 - TOTAL 11,760 - NHPP 2,940 - State	State	2023	
110702	St. Francis	1B	Hwy. 1B Str. & Apprs. (S)	-	Str. & Apprs.	1,600 - TOTAL 1,280 - NHPP 320 - State	State	2021	
110703	Woodruff	260	Locust Slough Str. & Apprs. (S)	-	Str. & Apprs.	800 - TOTAL 640 - NHPP 160 - State	State	2022	
110705	Phillips	316	Hwy. 316 Strs. & Apprs. (S)	-	Strs. & Apprs.	1,200 - TOTAL 960 - NHPP 240 - State	State	2023	

2021-2024 STIP

JOB	COUNTY	ROUTE	TERMINI	LENGTH	TYPE WORK	ESTIMATED COST Funding Breakdown (in thousands)	AGENCY CARRYING OUT THE PROJECT	FFY	MPO
110706	Monroe	17	Boat Gunwale Slash Str. & Apprs. (S)	-	Str. & Apprs.	600 - TOTAL 480 - NHPP 120 - State	State	2022	
110708	Phillips	49	Arkansas Midland RR Str. & Apprs. (Helena-West Helena)	-	Str. & Apprs.	4,300 - TOTAL 3,440 - NHPP 860 - State	State	2022	
110709	Crittenden	50 & 118	Ditch No. 9 & Chatman Branch Strs. & Apprs. (S)	-	Strs. & Apprs.	600 - TOTAL 480 - NHPP 120 - State	State	2022	
110713	Cross	42 & 163	Drainage Ditch & Sugar Creek Strs. & Apprs. (S)	-	Strs. & Apprs.	1,000 - TOTAL 800 - NHPP 200 - State	State	2022	
110715	Lee & Monroe	78, 238, & 259	Big Creek, Little Piney Creek & Big Creek Branch Strs. & Apprs. (S)	-	Strs. & Apprs.	4,600 - TOTAL 3,680 - NHPP 920 - State	State	2022	
110716	Phillips	185 & 318	Hwys. 185 & 318 Strs. & Apprs. (S)	-	Strs. & Apprs.	4,100 - TOTAL 3,280 - NHPP 820 - State	State	2022	
110717	St. Francis	50, 75, & 357	N. E. St. Francis Co. Strs. & Apprs. (S)	-	Strs. & Apprs.	2,100 - TOTAL 1,680 - NHPP 420 - State	State	2023	
110720	Crittenden	191	Hwy. 70 - Hwy. 77 (West Memphis) (S)	2.29	Major Widening & System Preservation	8,700 - TOTAL 2,845 - STBGP 4,115 - CMAQ Flex 1,740 - State	State	2022	WMATS
Partnering project. Project will include pavement preservation between Highway 70 and Interstate 40 and major widening between Interstate 40 and Highway 77. The City will assume ownership of a portion of Highway 191 upon completion of this project.									
B10109	Crittenden	I-40	Motorist Assistance Program (West Memphis) (F)	10.61	Operational Improvements	1,300 - TOTAL 1,170 - NHPP 130 - State		2021	WMATS
AC conversion for completed project.									

2021-2024 STIP

JOB	COUNTY	ROUTE	TERMINI	LENGTH	TYPE WORK	ESTIMATED COST Funding Breakdown (in thousands)	AGENCY CARRYING OUT THE PROJECT	FFY	MPO
01X224	Cross	364	Hwy. 364 Strs. & Apprs.	-	Strs. & Apprs.	6,000 - TOTAL 1,000 - NHPP 5,000 - Act 416	State	2024	
01X239	St. Francis	78	I-40 Str. & Apprs. (Hwy. 78) (Wheatley)	-	Str. & Apprs.	2,200 - TOTAL 1,760 - NHPP 440 - State	State	2024	
01X247	Crittenden	I-40	I-40/I-55 Intchnng. Impvts. (West Memphis)	0.83	Widening & Interchange Improvements	6,200 - TOTAL 4,960 - NHPP 1,240 - State	State	2024	WMATS
01X314	Cross	49 & 64	Hwy. 64/Hwy. 49 Inters. Impvts. (Fair Oaks)	-	Intersection Improvements	3,500 - TOTAL 2,800 - STBGP 700 - State	State	2024	
01X315	Cross	64	Hwy. 1 - Co. Rd. 367 (Wynne)	0.70	Major Widening	4,800 - TOTAL 3,840 - STBGP 960 - State	State	2024	
020475	Drew	New	Hwy. 83 Spur - Hwy. 278 Connector (Monticello) (F)	2.03	New Location	12,800 - TOTAL 4,000 - STBGP 4,000 - BUILD 2,000 - State 2,800 - Local	State	2022	
Partnering project. Monticello and Drew County to provide \$3.0M towards construction.									
020588	Jefferson	190	11th Ave. - Harding Ave. (Hwy. 190) (Pine Bluff) (S)	0.39	Minor Widening	2,300 - TOTAL 1,840 - STBGP 460 - State	State	2021	PBATS
Partnering project. City of Pine Bluff to assume ownership of Highway 190 through town upon completion of Jobs 020628 and 020588.									

2021-2024 STIP

JOB	COUNTY	ROUTE	TERMINI	LENGTH	TYPE WORK	ESTIMATED COST Funding Breakdown (in thousands)	AGENCY CARRYING OUT THE PROJECT	FFY	MPO
020590	Desha	278	UPRR Str. & Apprs. (McGehee)	-	Str. & Apprs.	11,600 - TOTAL 5,280 - NHPP 4,000 - Earmark 2,320 - State	State	2021	
020615	Jefferson	79	Pine Bluff - South (S)	2.36	Major Widening	12,000 - TOTAL 9,600 - NHPP 2,400 - State	State	2023	PBATS
020626	Jefferson	270 & 365S	Hwy. 104 - Hwy. 365 (Pine Bluff & White Hall)	4.76	Major Widening	22,100 - TOTAL 16,572 - NHPP 1,108 - Earmark 4,420 - State	State	2022	PBATS
020628	Jefferson	190	I-530 - Hwy. 79B (Franklin St. & 6th Ave.) (Pine Bluff)	2.08	Minor Widening	5,600 - TOTAL 4,480 - STBGP 1,120 - State	State	2021	PBATS
Partnering project. City of Pine Bluff to assume ownership of Highway 190 through town upon completion of Jobs 020628 and 020588.									
020629	Chicot & Desha	35	Hwy. 65 - Yellow Bend Port (S)	9.54	System Preservation	7,600 - TOTAL 6,080 - STBGP 1,520 - State	State	2021	
020661	Jefferson	I-530	I-530 Access Impvts. (Pine Bluff) (S)	-	Project Development	5,000 - TOTAL 4,000 - NHPP 1,000 - State	State	2021	PBATS
Additional funds to be determined through partnering to provide access improvements for potential economic development.									
020675	Chicot	82	Montrose – Lake Village (Sel. Secs.) (S)	1.32	Major Widening and Strs. & Apprs.	25,900 - TOTAL 25,900 - CAP	State	2021	
020676	Ashley	82	E. of Hamburg – Mist (Widening) (S)	3.40	Major Widening	15,900 - TOTAL 12,720 - NHPP 3,180 - State	State	2024	

2021-2024 STIP

JOB	COUNTY	ROUTE	TERMINI	LENGTH	TYPE WORK	ESTIMATED COST Funding Breakdown (in thousands)	AGENCY CARRYING OUT THE PROJECT	FFY	MPO
020678	Desha & Drew	I-69	Hwy. 278 - Hwy. 65 (S)	16.97	New Location	78,500 - TOTAL 48,532 - Earmark 2,160 - CAP 27,808 - State	State	2022	
Construct two lanes. Purchase right of way for future four-lane facility.									
020712	Chicot	144	Boeuf River Str. & Apprs. (S)	-	Str. & Apprs.	2,200 - TOTAL 1,760 - NHPP 440 - State	State	2021	
020713	Lincoln	11	Long Lake Str. & Apprs. (S)	-	Str. & Apprs.	3,400 - TOTAL 2,720 - NHPP 680 - State	State	2021	
020715	Desha	278	Bayou Bartholomew Str. & Apprs. (Hwy. 278) (S)	-	Str. & Apprs.	4,300 - TOTAL 3,440 - NHPP 860 - State	State	2022	
020716	Jefferson	65	I-530 - Hwy. 425 (Minor Widening) (Pine Bluff)	2.50	Minor Widening	2,400 - TOTAL 1,920 - NHPP 480 - State	State	2023	PBATS
020717	Grant	270	Prattsville - Jefferson Co. Line (Passing Lanes) (S)	4.80	Passing Lanes	11,700 - TOTAL 9,360 - NHPP 2,340 - State	State	2023	
Two eastbound and two westbound passing lanes.									
020768	Ashley & Chicot	82	Montrose - Hwy. 293 (Widening) (S)	4.22	Major Widening	17,700 - TOTAL 14,160 - NHPP 3,540 - State	State	2024	
020769	Chicot	82	Hwy. 293 - Lake Village (Widening) (S)	5.53	Major Widening	23,200 - TOTAL 18,560 - NHPP 4,640 - State	State	2024	
02X147	Drew	83	Hwy. 83 Str. & Apprs. (Drew Co.)	-	Strs. & Apprs.	2,000 - TOTAL 1,600 - NHPP 400 - State	State	2024	

2021-2024 STIP

JOB	COUNTY	ROUTE	TERMINI	LENGTH	TYPE WORK	ESTIMATED COST Funding Breakdown (in thousands)	AGENCY CARRYING OUT THE PROJECT	FFY	MPO
02X153	Lincoln	199	Deep Bayou Str. & Apprs.	-	Str. & Apprs.	1,100 - TOTAL 880 - NHPP 220 - State	State	2024	
02X172	Arkansas	1B	Prices Branch Str. & Apprs. (De Witt)	-	Str. & Apprs.	800 - TOTAL 640 - NHPP 160 - State	State	2024	
02X173	Lincoln	293	Ladd Canal Str. & Apprs.	-	Str. & Apprs.	700 - TOTAL 560 - NHPP 140 - State	State	2024	
02X190	Desha	1	Hwy. 138 - Watson	6.82	Shoulder Widening	1,600 - TOTAL 1,280 - STBGP 320 - State	State	2024	
02X195	Desha	159	Canal No. 19 Str. & Apprs.	-	Str. & Apprs.	2,400 - TOTAL 1,920 - NHPP 480 - State	State	2024	
030026	Sevier	71	Cossatot River - De Queen (S)	5.68	Major Widening	30,500 - TOTAL 24,400 - NHPP 6,100 - State	State	2023	
030412	Sevier	70	Hwy. 70 Strs. & Apprs.	-	Strs. & Apprs.	6,500 - TOTAL 5,200 - NHPP 1,300 - State	State	2023	
030456	Howard	278	Cossatot River & Baker Creek Strs. & Apprs. (S)	-	Strs. & Apprs.	7,000 - TOTAL 5,600 - NHPP 1,400 - State	State	2022	
030477	Miller	71	Hwy. 67 - I-30 (Texarkana) (S)	2.75	Reconstruction	12,000 - TOTAL 9,600 - STBGP 2,400 - State	State	2023	TUTS

Partnering project with TxDOT.

2021-2024 STIP

JOB	COUNTY	ROUTE	TERMINI	LENGTH	TYPE WORK	ESTIMATED COST Funding Breakdown (in thousands)	AGENCY CARRYING OUT THE PROJECT	FFY	MPO
030497	Lafayette & Miller	82	Mill & Bodcau Creeks Strs. & Apprs. (S)	-	Strs. & Apprs.	8,400 - TOTAL 6,720 - NHPP 1,680 - State	State	2021	
Project 030498 was combined into this project.									
030527	Lafayette	53	Hwy. 53 Strs. & Apprs. (S)	-	Strs. & Apprs.	6,100 - TOTAL 4,880 - NHPP 1,220 - State	State	2022	
030528	Hempstead	355	Little Bodcau Creek & Relief Strs. & Apprs. (S)	-	Strs. & Apprs.	1,800 - TOTAL 1,440 - NHPP 360 - State	State	2021	
030529	Hempstead	195	Caruse Creek & Tributary of Marlbrook Creek Strs. & Apprs. (S)	-	Strs. & Apprs.	1,000 - TOTAL 800 - NHPP 200 - State	State	2021	
030530	Nevada	387	Mill Creek Str. & Apprs. (S)	-	Str. & Apprs.	1,400 - TOTAL 1,120 - NHPP 280 - State	State	2023	
030531	Little River	71	Red River - Ogden (S)	1.90	Reconstruction	11,500 - TOTAL 9,200 - NHPP 2,300 - State	State	2023	
Raise Road Grade									
03X008	Sevier	71	Dequeen and Eastern Railroad Str. & Apprs. (Lockesburg)	-	Str. & Apprs.	1,100 - TOTAL 880 - NHPP 220 - State	State	2024	
03X191	Hempstead	32	Bodcau Creek Str. & Apprs.	-	Str. & Apprs.	1,400 - TOTAL 1,120 - NHPP 280 - State	State	2024	
004980	Logan	22	Caulksville - Paris Strs. & Apprs.	-	Strs. & Apprs.	10,800 - TOTAL 8,640 - NHPP 2,160 - State	State	2021	

2021-2024 STIP

JOB	COUNTY	ROUTE	TERMINI	LENGTH	TYPE WORK	ESTIMATED COST Funding Breakdown (in thousands)	AGENCY CARRYING OUT THE PROJECT	FFY	MPO
040621	Franklin	23	Mulberry River Str. & Apprs. (S)	-	Str. & Apprs.	7,300 - TOTAL 5,840 - NHPP 1,460 - State	State	2022	
040683	Washington	170	Hwy. 62 - Clyde Carnes Rd. (Hwy. 170) (Farmington) (S)	1.97	Major Widening	9,905 - TOTAL 4,020 - STBGP 4,290 - STBGP >200K 1,235 - State 360 - Local	Local	2021	NARTS
Partnering project. City to contribute 50% of construction costs, up to \$4.0M. Total reflects overall project costs minus funds already obligated.									
040713	Sebastian	45	Hwy. 71 - Hwy. 255 (Ft. Smith) (S)	3.00	Major Widening	17,500 - TOTAL 9,920 - HIP 2,480 - State 5,100 - Local	State	2021	FRONTIER
Partnering project. Locals to provide \$5.1 million towards total project costs.									
040714	Crawford	I-40 & 59	I-40/Hwy. 59 Interchange Impvts. (Van Buren)	-	Interchange Improvements	10,000 - TOTAL 5,600 - HIP 1,400 - State 3,000 - Local	State	2022	FRONTIER
Partnering Project. Total construction cost is \$10M. City willing to commit 20% of project costs up to \$3.0 million.									
040720	Washington	112	Poplar St. - Drake St. (Fayetteville) (S)	1.57	Major Widening	7,800 - TOTAL 6,240 - STBGP 1,560 - State	Local	2022	NARTS
Partnering project. City to accept ownership of a segment of Highway 112 upon completion of project.									
040721	Crawford	64B	Fayetteville Ave. - Hwy. 162 (Alma) (S)	0.27	Strs. & Apprs.	2,800 - TOTAL 2,240 - NHPP 560 - State	State	2022	FRONTIER
Partnering project. City to accept ownership of a portion of Highway 64B upon completion of the project.									
040723	Sebastian	71B	Hwy. 271 - Hwy. 64 (Towson Ave.) (Fort Smith) (S)	3.80	System Preservation & Drainage Impvts.	12,500 - TOTAL 8,400 - NHPP 2,100 - State 2,000 - Local	State	2022	FRONTIER
Partnering project: City to contribute 16% of project costs up to \$2.0M and take ownership of a portion of Hwy. 71B. Sidewalks, Drainage Improvements and Pavement Improvements.									

2021-2024 STIP

JOB	COUNTY	ROUTE	TERMINI	LENGTH	TYPE WORK	ESTIMATED COST Funding Breakdown (in thousands)	AGENCY CARRYING OUT THE PROJECT	FFY	MPO
040746	Washington	112	Truckers Dr. – Howard Nickell Rd. (Fayetteville) (S)	1.42	Major Widening	16,000 - TOTAL 280 - STBGP >200K 15,650 - CAP 70 - Local	State	2022	NARTS
Partnering Project. City to contribute \$350,000 towards project costs and take ownership of a portion of Highway 71B.									
040748	Crawford & Sebastian	I-49	Hwy. 22 – I-40 (Arkansas River) (F)	13.64	Project Development	3,300 - TOTAL 2,640 - NHFP 660 - State	State	2021	FRONTIER
040779	Crawford	220	Elmo Creek Str. & Apprs. (S)	-	Str. & Apprs.	1,300 - TOTAL 1,040 - NHPP 260 - State	State	2021	
040780	Franklin	186	Cedar Creek Strs. & Apprs. (Altus) (S)	-	Strs. & Apprs.	2,500 - TOTAL 2,000 - Off-System Bridge 500 - State	State	2022	
040781	Sebastian	71	Prairie Creek Str. & Apprs. (Hwy. 71) (S)	-	Str. & Apprs.	4,500 - TOTAL 3,600 - NHPP 900 - State	State	2021	
040782	Scott	80	Hwy. 80 Str. & Apprs. (S)	-	Str. & Apprs.	400 - TOTAL 320 - NHPP 80 - State	State	2022	
040785	Washington	16	Stone Bridge Rd. - East Roberts Rd. (Fayetteville) (S)	1.21	Major Widening	4,300 - TOTAL 3,440 - STBGP 860 - State	State	2023	NARTS
040787	Polk & Scott	71	Mena – "Y" City (Passing Lanes) (S)	2.49	Passing Lanes	3,300 - TOTAL 2,640 - NHPP 660 - State	State	2023	
One northbound and one southbound passing lanes.									
040788	Crawford	64	Hwy. 64 Strs. & Apprs. (Mulberry) (S)	-	Strs. & Apprs.	9,600 - TOTAL 7,680 - NHPP 1,920 - State	State	2023	
040789	Polk	88	Gap & Turbin Creeks Strs. & Apprs. (S)	-	Strs. & Apprs.	3,800 - TOTAL 3,040 - NHPP 760 - State	State	2022	

2021-2024 STIP

JOB	COUNTY	ROUTE	TERMINI	LENGTH	TYPE WORK	ESTIMATED COST Funding Breakdown (in thousands)	AGENCY CARRYING OUT THE PROJECT	FFY	MPO
040790	Scott	270	Spring Branch, Alexander Creek & Relief Strs. & Apprs. (S)	-	Strs. & Apprs.	2,000 - TOTAL 1,600 - NHPP 400 - State	State	2022	
040792	Sebastian	45	Hwy. 45 Strs. & Apprs. (S)	-	Strs. & Apprs.	4,800 - TOTAL 3,840 - NHPP 960 - State	State	2022	
040793	Sebastian	45	Big Branch & Cedar Creek Strs. & Apprs. (Hackett)	-	Strs. & Apprs.	900 - TOTAL 720 - NHPP 180 - State	State	2023	
040823	Sebastian	10S & 71	Hwy. 10S/Hwy. 71 Signal (Greenwood) (S)	-	Intersection Improvements	200 - TOTAL 190 - STBGP 10 - State	State	2022	FRONTIER
040846	Washington	I-49	Hwy. 62 Intchnng. Impvts. (Fayetteville)	-	Interchange Improvements	49,800 - TOTAL 5,755 - NHPP 23,000 - NHFP 14,715 - HIP 4,830 - State 1,500 - Local	State	2022	NARTS
040860	Washington	112	Don Tyson Pkwy. – Hwy. 412 (Springdale & Tontitown) (S)	1.70	Major Widening	11,000 - TOTAL 8,800 - STBGP 2,200 - State	State	2024	NARTS
04X059	Sebastian	22	74th St. Inters. Impvts. (Fort Smith)	-	Intersection Improvements	800 - TOTAL 640 - NHPP 160 - State	State	2024	FRONTIER
Study approved by AHC with MO 2019-075.									
04X098	Washington	45	Baron Fork & Fly Creek Strs. & Apprs.	-	Strs. & Apprs.	3,300 - TOTAL 2,640 - NHPP 660 - State	State	2024	NARTS

2021-2024 STIP

JOB	COUNTY	ROUTE	TERMINI	LENGTH	TYPE WORK	ESTIMATED COST Funding Breakdown (in thousands)	AGENCY CARRYING OUT THE PROJECT	FFY	MPO
04X099	Polk	71	Six Mile Creek Str. & Apprs.	-	Str. & Apprs.	2,700 - TOTAL 2,160 - NHPP 540 - State	State	2024	
04X101	Franklin	64	Hicks Creek Str. & Appr.	-	Str. & Apprs.	1,200 - TOTAL 960 - NHPP 240 - State	State	2024	
04X104	Sebastian	96	Cherokee Creek Str. & Apprs. (Mansfield)	-	Str. & Apprs.	1,300 - TOTAL 1,040 - NHPP 260 - State	State	2023	
04X107	Scott	378	Kings Creek Str. & Appr.	-	Str. & Apprs.	800 - TOTAL 640 - NHPP 160 - State	State	2024	
04X114	Washington	71	Rock Creek Str. & Apprs. (West Fork)	-	Str. & Apprs.	1,700 - TOTAL 1,360 - NHPP 340 - State	State	2023	NARTS
04X156	Crawford	59	Pointer Trl. - McKibben St. (Van Buren) (Widening)	1.20	Major Widening	6,200 - TOTAL 4,160 - NHPP 1,040 - State 1,000 - Local	State	2024	FRONTIER
04X169	Sebastian	10	Hwy. 10 - Hwy. 96 (Greenwood Bypass)	0.93	New Location	24,400 - TOTAL 19,520 - NHPP 1,180 - State 3,700 - Local	State	2024	FRONTIER
Partnering project. The City will assume ownership of portions of Highways 10 and 10 Spur upon completion of the project, will provide some right of way, and contribute \$5M towards construction of the improvements over two phases.									
04X238	Sebastian	22	Hwy. 96 - Bloomer (Lavaca)	3.13	Major Widening	12,000 - TOTAL 9,600 - HIP 2,400 - State	State	2024	FRONTIER

2021-2024 STIP

JOB	COUNTY	ROUTE	TERMINI	LENGTH	TYPE WORK	ESTIMATED COST Funding Breakdown (in thousands)	AGENCY CARRYING OUT THE PROJECT	FFY	MPO
04X288	Sebastian	22	Waldron St. - 70th St. (Fort Smith)	1.13	Interchange & Intersection Improvements	17,200 - TOTAL 6,845 - NHPP 6,915 - HIP 3,440 - State	State	2024	FRONTIER
04X289	Sebastian	I-540 & 255	I-540/Hwy.255 St. Intchnng. Impvts. (Zero St.) (Fort Smith)	-	Interchange Improvements	1,400 - TOTAL 1,260 - NHPP 140 - State	State	2024	FRONTIER
04X297	Crawford	282	Frog Bayou Str. & Apprs.	-	Str. & Apprs.	600 - TOTAL 480 - NHPP 120 - State	State	2024	
050171	Sharp	175 & 175S	Hwy. 175 & Hwy. 175S Strs. & Apprs. (Cherokee Village) (S)	-	Strs. & Apprs.	2,700 - TOTAL 2,160 - NHPP 540 - State	State	2021	
050342	White	31	Cypress Bayou - Hwy. 267 Strs. & Apprs. (S)	-	Strs. & Apprs.	9,500 - TOTAL 7,600 - NHPP 1,900 - State	State	2022	
050347	Fulton	9	Hwy. 9 Strs. & Apprs. (S)	-	Strs. & Apprs.	7,700 - TOTAL 6,160 - NHPP 1,540 - State	State	2021	
050413	Cleburne	25	Cadron Creek Str. & Apprs. (S)	-	Str. & Apprs.	3,000 - TOTAL 2,400 - NHPP 600 - State	State	2021	
050414	Jackson	980	Hwy. 980 Str. & Apprs. (Newport)	-	Str. & Apprs.	700 - TOTAL 560 - NHPP 140 - State	State	2021	
050415	Independence	230	Double Branch Str. & Apprs. (S)	-	Str. & Apprs.	300 - TOTAL 240 - NHPP 60 - State	State	2022	

2021-2024 STIP

JOB	COUNTY	ROUTE	TERMINI	LENGTH	TYPE WORK	ESTIMATED COST Funding Breakdown (in thousands)	AGENCY CARRYING OUT THE PROJECT	FFY	MPO
050416	Jackson	224	Cattail Creek Str. & Apprs. (S)	-	Str. & Apprs.	100 - TOTAL 80 - NHPP 20 - State	State	2023	
050417	White	36	Barbers Lake Str. & Apprs. (S)	-	Str. & Apprs.	4,600 - TOTAL 3,680 - NHPP 920 - State	State	2021	
050418	Jackson	37	Cache River Relief Str. & Apprs. (S)	-	Str. & Apprs.	4,100 - TOTAL 3,280 - NHPP 820 - State	State	2022	
050419	Fulton	395	Pine Hill Creek Str. & Apprs. (S)	-	Str. & Apprs.	400 - TOTAL 320 - NHPP 80 - State	State	2023	
050420	Independence	69	Hwy. 394 - Hwy. 233 (Moorefield) (S)	1.40	Major Widening	5,400 - TOTAL 996 - Rail Hwy 3,324 - STBGP 1,080 - State	State	2023	
050422	Fulton	62 & 223	Shipman & Big Creeks Strs. & Apprs. (S)	-	Strs. & Apprs.	700 - TOTAL 560 - NHPP 140 - State	State	2022	
050423	Izard	56	Piney Creek Str. & Apprs. (S)	-	Str. & Apprs.	5,000 - TOTAL 4,000 - NHPP 1,000 - State	State	2022	
05X147	Jackson	37	Hatchett Ditch Str. & Apprs.	-	Str. & Apprs.	800 - TOTAL 640 - NHPP 160 - State	State	2023	
05X148	Independence	233	Sulphur Springs Creek Str. & Apprs. (Sulphur Rock)	-	Str. & Apprs.	1,000 - TOTAL 800 - NHPP 200 - State	State	2023	
05X149	Izard	56	Little Piney Creek Str. & Apprs.	-	Str. & Apprs.	900 - TOTAL 720 - NHPP 180 - State	State	2023	

2021-2024 STIP

JOB	COUNTY	ROUTE	TERMINI	LENGTH	TYPE WORK	ESTIMATED COST Funding Breakdown (in thousands)	AGENCY CARRYING OUT THE PROJECT	FFY	MPO
05X154	Jackson	37	Hout Ditch Str. & Apprs.	-	Str. & Apprs.	700 - TOTAL 560 - NHPP 140 - State	State	2023	
05X156	White	64	UPRR Str. & Apprs. (Bald Knob)	-	Str. & Apprs.	2,200 - TOTAL 1,760 - NHPP 440 - State	State	2024	
012328	Lonoke	67	Cypress Bayou Strs. & Apprs. (S)	-	Strs. & Apprs.	3,000 - TOTAL 2,400 - NHPP 600 - State	State	2023	CARTS
060906	Lonoke	5	Hwy. 89 - Greystone Blvd. (Cabot) (S)	2.05	Major Widening	12,000 - TOTAL 9,600 - STBGP 2,400 - State	State	2024	CARTS
061344	Hot Spring	67	UPRR Str. & Apprs. (Hwy. 67) (Perla)	-	Str. & Apprs.	3,300 - TOTAL 2,640 - NHPP 660 - State	State	2022	
061382	Pulaski	10	Taylor Loop Rd. - Pleasant Ridge Rd. (Little Rock) (S)	2.31	Major Widening	22,000 - TOTAL 22,000 - CAP	State	2024	CARTS
061439	Garland	5	Hwy. 7 - Deerpark Rd. (Safety Impvts.) (S)	1.40	Safety Improvements	4,300 - TOTAL 3,870 - HSIP 430 - State	State	2021	HSATS
061442	Saline	5	Garland Co. Line - Benton (Safety Impvts.) (S)	18.01	Safety Improvements	8,200 - TOTAL 7,380 - HSIP 820 - State	State	2021	CARTS
061454	Pulaski	10	Gill St. & RR Overpass Strs. & Apprs. (Little Rock)	-	Strs. & Apprs.	16,800 - TOTAL 144 - Earmark 16,656 - CAP	State	2022	CARTS
061508	Saline	5	I-30 - Alcoa Rd. (Benton) (S)	1.24	Major Widening	10,500 - TOTAL 4,470 - STBGP 3,930 - CMAQ Flex 2,100 - State	State	2022	CARTS

2021-2024 STIP

JOB	COUNTY	ROUTE	TERMINI	LENGTH	TYPE WORK	ESTIMATED COST Funding Breakdown (in thousands)	AGENCY CARRYING OUT THE PROJECT	FFY	MPO
061510	Pulaski	5 & 70	Hwy. 70/Hwy. 5/University Ave. Inters. Impvts. (Little Rock)	-	Intersection Improvements	1,690 - TOTAL 512 - NHPP 600 - STBGP >200K 578 - Local	State	2022	CARTS
Partnering project. Department has obligated \$88K of the committed \$600K from the 2016-2020 STIP. Additional funds to be provided by the City and Metroplan.									
061549	Lonoke	67	Hwy. 89 - White Co. Line (S)	6.38	System Preservation	40,900 - TOTAL 25,075 - NHPP 7,645 - NHFP 8,180 - State	State	2023	CARTS
061608	Garland	192	Little Glazypeau Creek Strs. & Apprs. (S)	-	Strs. & Apprs.	2,400 - TOTAL 1,920 - NHPP 480 - State	State	2022	HSATS
061609	Lonoke	38	Mill Creek Str. & Apprs. (Ward)	-	Str. & Apprs.	700 - TOTAL 560 - NHPP 140 - State	State	2021	CARTS
061610	Lonoke	15	I-40 Str. & Apprs. (Hwy. 15) (S)	-	Str. & Apprs.	3,200 - TOTAL 2,560 - NHPP 640 - State	State	2021	CARTS
061611	Hot Spring	270	I-30 Strs. & Apprs. (Hwy. 270) (Malvern) (S)	-	Strs. & Apprs.	10,000 - TOTAL 8,000 - STBGP 2,000 - State	State	2022	
061613	Lonoke	13 & 31	I-40 Strs. & Apprs. (Hwys. 13 & 31) (Carlisle & Lonoke)	-	Strs. & Apprs.	2,600 - TOTAL 2,080 - NHPP 520 - State	State	2022	CARTS
061614	Prairie	86	Wattensaw Bayou & Relief Strs. & Apprs. (S)	-	Strs. & Apprs.	2,200 - TOTAL 1,760 - NHPP 440 - State	State	2022	
061615	Prairie	63 & 33	La Grue Bayou, Wolf Island Slash & Honey Creek Strs. & Apprs. (S)	-	Strs. & Apprs.	7,900 - TOTAL 6,320 - NHPP 1,580 - State	State	2022	

2021-2024 STIP

JOB	COUNTY	ROUTE	TERMINI	LENGTH	TYPE WORK	ESTIMATED COST Funding Breakdown (in thousands)	AGENCY CARRYING OUT THE PROJECT	FFY	MPO
061622	Pulaski & Saline	I-30	Sevier St. – Geyer Springs Rd. (Conc. Pvmnt. Pres.) (S)	17.00	System Preservation	35,400 - TOTAL 2,250 - NHFP 16,015 - STBGP 13,595 - HIP 3,540 - State	State	2021	CARTS
061682	Hot Spring	I-30	Social Hill Rest Area – West (S)	6.82	System Preservation	4,400 - TOTAL 3,960 - NHFP 440 - State	State	2021	
061685	Pulaski	I-40	Hwy. 161 – Hwy. 31 (S)	18.60	System Preservation	12,700 - TOTAL 11,430 - NHFP 1,270 - State	State	2021	CARTS
061706	Pulaski	I-440	I-440/Fourche Dam Pike Intchn. Impvts. (Little Rock) (S)	-	Interchange Improvements	1,000 - TOTAL 1,000 - State Surplus		2024	CARTS
Partnering Project. ARDOT to provide \$1,000,000 toward construction of improvements.									
061708	Saline	I-30	I-30 Ramp & Frontage Rd. Impvts. (Benton) (S)	-	Interchange Improvements	9,000 - TOTAL 3,200 - HIP 800 - State 5,000 - Local	State	2022	CARTS
Project contingent upon a partnering agreement with the City of Benton. City may contribute up to \$5.0M toward the project.									
B60108	Saline	I-30	Alcoa Rd. Interchange (F)	-	Interchange	6,100 - TOTAL 5,490 - NHPP 610 - State		2021	CARTS
AC conversion for completed project.									
B60117	Pulaski	I-40	I-430 – I-30 (F)	6.52	Major Widening	2,600 - TOTAL 2,340 - NHPP 260 - State		2021	CARTS
AC conversion for completed project.									
B60120	Pulaski & Saline	I-30	West of Pulaski Co. Line – I-430 (F)	4.11	Major Widening	5,400 - TOTAL 4,860 - NHPP 540 - State		2021	CARTS
AC conversion for completed project.									

2021-2024 STIP

JOB	COUNTY	ROUTE	TERMINI	LENGTH	TYPE WORK	ESTIMATED COST Funding Breakdown (in thousands)	AGENCY CARRYING OUT THE PROJECT	FFY	MPO
CA0602	Pulaski	I-30 & I-40	I-530 - Hwy. 67 (Widening & Reconst.) (I-30 & I-40) (F)	7.37	Capacity Improvements & Reconstruction	417,600 - TOTAL 334,080 - Federal AC 83,520 - State AC	State	2021	CARTS
This entry is to demonstrate the removal of the previously allocated CAP funds for phase I to be replaced with federal and state funds in advance construction.									
CA0602	Pulaski	I-30 & I-40	I-530 - Hwy. 67 (Widening & Reconst.) (I-30 & I-40) (F)	7.37	Capacity Improvements & Reconstruction	139,000 - TOTAL 78,500 - NHPP 27,700 - STBGP 5,000 - CMAQ Flex 27,800 - State	State	2021	CARTS
This entry is AC conversion for phase I.									
CA0602	Pulaski	I-30 & I-40	I-530 - Hwy. 67 (Widening & Reconst.) (I-30 & I-40) (F)	7.37	Capacity Improvements & Reconstruction	84,000 - TOTAL 54,500 - NHPP 8,500 - STBGP 4,200 - CMAQ Flex 16,800 - State	State	2022	CARTS
This entry is AC conversion for phase I.									
CA0602	Pulaski	I-30 & I-40	I-530 - Hwy. 67 (Widening & Reconst.) (I-30 & I-40) (F)	7.37	Capacity Improvements & Reconstruction	86,000 - TOTAL 12,700 - NHPP 11,300 - NHFP 10,400 - STBGP 22,300 - HIP 12,100 - CMAQ Flex 17,200 - State	State	2023	CARTS
This entry is AC conversion for phase I.									
CA0602	Pulaski	I-30 & I-40	I-530 - Hwy. 67 (Widening & Reconst.) (I-30 & I-40) (F)	7.37	Capacity Improvements & Reconstruction	46,200 - TOTAL 24,500 - NHPP 12,500 - CMAQ Flex 9,200 - State	State	2024	CARTS
This entry is AC conversion for phase I and additional AC conversion forthcoming in subsequent years.									

2021-2024 STIP

JOB	COUNTY	ROUTE	TERMINI	LENGTH	TYPE WORK	ESTIMATED COST Funding Breakdown (in thousands)	AGENCY CARRYING OUT THE PROJECT	FFY	MPO
CA0607	Garland	270	Fleetwood Dr. - Hwy. 227 (Widening) (S)	1.64	Major Widening	12,800 - TOTAL 12,800 - CAP	State	2021	HSATS
Part of the voter approved ½¢ sales tax program.									
CA0612	Garland	270	Ouachita River - Fleetwood Dr. (Widening) (S)	1.73	Major Widening	11,000 - TOTAL 11,000 - CAP	State	2024	HSATS
Unfunded CAP project. Part of the voter approved ½ ¢ sales tax program.									
CA0613	Lonoke & Pulaski	67	Jacksonville – Cabot (Widening & Intchn. Impvts.) (Sel. Secs.) (F)	4.98	Major Widening	194,200 - TOTAL 40,000 - INFRA 10,000 - BUILD 96,069 - CAP 48,131 - State	State	2021	CARTS
06X080	Pulaski	107	General Samuels Rd. - Arnold Dr. (Sherwood)	1.20	Major Widening	10,000 - TOTAL 1,000 - NHPP 7,000 - HIP 2,000 - State	State	2024	CARTS
06X122	Lonoke	381	White Oak Branch Str. & Apprs.	-	Str. & Apprs.	1,000 - TOTAL 800 - NHPP 200 - State	State	2023	CARTS
06X131	Lonoke	31	Salt Bayou Str. & Apprs.	-	Str. & Apprs.	1,500 - TOTAL 1,200 - NHPP 300 - State	State	2024	
06X137	Hot Spring	283	Hwy. 283 Str. & Apprs.	-	Str. & Apprs.	2,300 - TOTAL 1,840 - NHPP 460 - State	State	2024	
06X151	Garland	70B	Gulpha Creek Strs. & Apprs. (Hot Springs)	-	Strs. & Apprs.	4,400 - TOTAL 3,520 - NHPP 880 - State	State	2024	HSATS
06X174	Hot Spring	84	Beauchamp Creek Str. & Apprs.	-	Str. & Apprs.	800 - TOTAL 640 - NHPP 160 - State	State	2023	

2021-2024 STIP

JOB	COUNTY	ROUTE	TERMINI	LENGTH	TYPE WORK	ESTIMATED COST Funding Breakdown (in thousands)	AGENCY CARRYING OUT THE PROJECT	FFY	MPO
06X281	Prairie	86	Oak Creek Str. & Apprs.	-	Str. & Apprs.	1,000 - TOTAL 800 - NHPP 200 - State	State	2023	
06X282	Lonoke	13	Crooked Creek Str. & Apprs.	-	Str. & Apprs.	1,000 - TOTAL 800 - NHPP 200 - State	State	2023	
06X284	Prairie	86	South Branch La Grue Bayou Str. & Apprs.	-	Str. & Apprs.	800 - TOTAL 640 - NHPP 160 - State	State	2023	
06X317	Pulaski	176	Hwy. 176 - Hwy. 67 (Sherwood)	0.40	Minor Widening	2,000 - TOTAL 800 - STBGP 200 - State 1,000 - Local	State	2023	CARTS
Project contingent upon a partnering agreement with the City of Sherwood. City may contribute up to \$1.0M toward the project.									
06X354	Garland	600	Mill Creek Str. & Apprs.	-	Str. & Apprs.	400 - TOTAL 320 - NHPP 80 - State	State	2023	
070367	Union	82B	Hwy. 82B Improvements (El Dorado) (S)	3.89	Major Widening	24,200 - TOTAL 24,200 - State	State	2023	
Partnering project. Includes replacement of the UPRR Overpass. City to assume ownership of Highway 82B upon completion of this project. Department to fund most of project, but City to pay for some betterments.									
070415	Cleveland	212	Bayou Derriseaux Strs. & Apprs. (S)	-	Strs. & Apprs.	5,400 - TOTAL 4,320 - NHPP 1,080 - State	State	2021	
070416	Cleveland	133	Big Creek & Relief Str. & Apprs. (S)	-	Strs. & Apprs.	6,100 - TOTAL 4,880 - NHPP 1,220 - State	State	2021	

2021-2024 STIP

JOB	COUNTY	ROUTE	TERMINI	LENGTH	TYPE WORK	ESTIMATED COST Funding Breakdown (in thousands)	AGENCY CARRYING OUT THE PROJECT	FFY	MPO
070424	Union	167B	Hwy. 82B - Hwy. 167 (El Dorado) (S)	3.79	Pedestrian & Drainage Improvements	4,000 - TOTAL 3,200 - NHPP 800 - State	State	2022	
Partnering project. City to assume ownership of Highway 167B upon completion of this project.									
070435	Calhoun	274	Caney & Taylor Creek Strs. & Apprs. (S)	-	Strs. & Apprs.	4,100 - TOTAL 3,280 - NHPP 820 - State	State	2021	
070439	Clark	51	26th St. - Hwy. 67 (Pine St.) (Arkadelphia) (S)	1.41	Major Widening	4,800 - TOTAL 3,840 - STBGP 960 - State	State	2022	
Partnering project. City to assume maintenance of Highway 51 upon completion of this project and the Arkadelphia Bypass (see Job 070442).									
070442	Clark	New	Hwy. 67 - Hwy. 51 (Arkadelphia Bypass) (S)	1.28	New Location	29,500 - TOTAL 16,025 - STBGP 1,175 - HIP 4,300 - State 8,000 - Local	State	2023	
Partnering project. City to contribute 20% of project cost up to \$8.0M. City to accept maintenance of Highway 51 (Pine Street) from Interstate 30 to Highway 67 upon completion of Job 070439 and the Bypass.									
070458	Columbia	82	UPRR Grade Separation (East of Lafayette Co. Line) (S)	-	Str. & Apprs.	17,400 - TOTAL 17,400 - CAP	State	2022	
070471	Columbia & Union	82	Cornie Bayou, Harper & Lapile Creeks Strs. & Apprs. (S)	-	Strs. & Apprs.	9,700 - TOTAL 7,760 - STBGP 1,940 - State	State	2022	
Project 070473 was combined into this project.									
070508	Ouachita	7	Freeo Creek & Relief Strs. & Apprs. (S)	-	Strs. & Apprs.	5,400 - TOTAL 4,320 - NHPP 1,080 - State	State	2023	
070509	Clark	67	Caddo River Str. & Apprs. (Caddo Valley) (S)	-	Str. & Apprs.	8,000 - TOTAL 3,000 - NHPP 5,000 - Act 416	State	2022	

2021-2024 STIP

JOB	COUNTY	ROUTE	TERMINI	LENGTH	TYPE WORK	ESTIMATED COST Funding Breakdown (in thousands)	AGENCY CARRYING OUT THE PROJECT	FFY	MPO
070510	Calhoun	203	Creek at L.M. 6.07 Str. & Apprs. (S)	-	Str. & Apprs.	400 - TOTAL 320 - NHPP 80 - State	State	2021	
070511	Dallas	9	Creeks at L.M. 0.10 & 1.10 Strs. & Apprs. (S)	-	Strs. & Apprs.	500 - TOTAL 400 - NHPP 100 - State	State	2021	
070513	Clark	51	I-30 Str. & Apprs. (Hwy. 51) (S)	-	Str. & Apprs.	2,800 - TOTAL 2,240 - NHPP 560 - State	State	2022	
070514	Columbia	98	Hwy. 98 Strs. & Apprs. (Columbia Co.) (S)	-	Str. & Apprs.	400 - TOTAL 320 - NHPP 80 - State	State	2022	
070561	Clark	I-30	Gurdon Rest Area - Hwy. 26 (S)	12.30	System Preservation	7,300 - TOTAL 6,570 - NHFP 730 - Act 416	State	2023	
070563	Clark	53	Blue Hole Creek & Ditch at L.M. 10.861 Strs. & Apprs. (S)	-	Strs. & Apprs.	700 - TOTAL 560 - NHPP 140 - State	State	2022	
07X134	Calhoun	274	Hwy. 274 Strs. & Apprs. (S)	-	Strs. & Apprs.	3,500 - TOTAL 2,800 - NHPP 700 - State	State	2024	
07X149	Clark	53	Hwy. 53 Overpass Str. & Apprs.	-	Str. & Apprs.	2,500 - TOTAL 2,000 - NHPP 500 - State	State	2024	
080364	Faulkner	65B	Hwy. 64 - Bruce St. (Conway) (S)	0.75	Major Widening	3,700 - TOTAL 2,800 - NHPP 700 - State 200 - Local	State	2023	CARTS

Potential partnering project. Contingent upon a Partnering Agreement. City may contribute up to \$7.0M toward project costs for Jobs 080619 & 080364.

2021-2024 STIP

JOB	COUNTY	ROUTE	TERMINI	LENGTH	TYPE WORK	ESTIMATED COST Funding Breakdown (in thousands)	AGENCY CARRYING OUT THE PROJECT	FFY	MPO
080457	Faulkner	89	UPRR Overpass & Realign. (Mayflower) (S)	1.73	New Location	26,300 - TOTAL 2,820 - NHPP 3,800 - Rail Hwy 3,940 - STBGP 6,500 - STBGP >200K 3,980 - CMAQ Flex 3,635 - State 1,625 - Local	State	2021	CARTS
Partnering project. City and County to match Metroplan funding provided for construction of the new location portion of Highway 89. The City will assume ownership of the bypassed portion of existing Highway 89.									
080499	Johnson	123	Gee Creeks Strs. & Apprs. (S)	-	Strs. & Apprs.	2,200 - TOTAL 1,760 - NHPP 440 - State	State	2021	
080503	Montgomery	8	Collier & Smith Creeks Strs. & Apprs. (S)	-	Strs. & Apprs.	4,500 - TOTAL 3,600 - NHPP 900 - State	State	2021	
080580	Pope	I-40	Hwy. 331 - Atkins (S)	10.13	System Preservation	16,100 - TOTAL 16,100 - CAP	State	2022	
080606	Pope	7	Hwy. 7 Widening & Drainage Impvts. (Russellville) (S)	0.55	Widening & Drainage Improvements	7,100 - TOTAL 5,680 - STBGP 1,420 - State	State	2023	
Partnering project. City of Russellville to design, fund utility relocation, ROW and assume ownership of a portion of Highway 326. Arkansas Tech University to provide ROW.									
080607	Perry	314	Creek at L.M. 0.676 Str. & Apprs. (S)	-	Str. & Apprs.	2,200 - TOTAL 1,760 - NHPP 440 - State	State	2023	
080608	Pope	333	Lake Dardanelle Str. & Apprs. (London) (S)	-	Str. & Apprs.	400 - TOTAL 320 - NHPP 80 - State	State	2022	
080609	Perry	9	Harris Creek Str. & Apprs. (Perryville) (S)	-	Str. & Apprs.	400 - TOTAL 320 - NHPP 80 - State	State	2023	

2021-2024 STIP

JOB	COUNTY	ROUTE	TERMINI	LENGTH	TYPE WORK	ESTIMATED COST Funding Breakdown (in thousands)	AGENCY CARRYING OUT THE PROJECT	FFY	MPO
080612	Van Buren	92	Ward Creek Branch Str. & Apprs. (S)	-	Str. & Apprs.	300 - TOTAL 240 - NHPP 60 - State	State	2021	
080614	Van Buren	16	Pee Dee Creek Str. & Apprs. (Clinton)	-	Str. & Apprs.	3,500 - TOTAL 2,800 - NHPP 700 - State	State	2022	
080615	Yell	154	Petit Jean River Str. & Apprs. (S)	-	Str. & Apprs.	6,300 - TOTAL 1,300 - NHPP 5,000 - Act 416	State	2021	
080616	Pope	124	Hwy. 124 Strs. & Apprs. (Pope Co.) (S)	-	Str. & Apprs.	2,100 - TOTAL 1,680 - NHPP 420 - State	State	2022	
080617	Johnson	215	Wolf Pen Creek Str. & Apprs. (S)	-	Str. & Apprs.	900 - TOTAL 720 - NHPP 180 - State	State	2022	
080618	Yell	154	Bayou Choate George Str. & Apprs. (S)	-	Str. & Apprs.	500 - TOTAL 400 - NHPP 100 - State	State	2023	
080619	Faulkner	65B	Hwy. 60 – I-40 Inters. Impvts. (Conway) (F)	-	Intersection Improvements	11,800 - TOTAL 4,000 - NHPP 1,000 - State 6,800 - Local	State	2024	CARTS
Potential partnering project. Contingent upon a Partnering Agreement. City may contribute up to \$7.0M toward project costs for Jobs 080619 & 080364.									
080621	Pope	27	McCoy & Little Creeks Strs. & Apprs. (S)	-	Strs. & Apprs.	1,100 - TOTAL 880 - NHPP 220 - State	State	2022	
080633	Faulkner	65B	Hwy. 65B/Robins St. Signal (Conway) (S)	-	Intersection Improvements	1,100 - TOTAL 350 - STBGP 44 - State/Local 706 - Local	State	2022	CARTS
080634	Faulkner	64	Hwy. 64/Hogan Ln. Roundabout (Conway) (S)	-	Intersection Improvements	1,700 - TOTAL 350 - STBGP 44 - State 1,306 - Local	State	2022	CARTS

Partnering project. City of Conway to provide \$1.0M additional funds to construct a roundabout.

2021-2024 STIP

JOB	COUNTY	ROUTE	TERMINI	LENGTH	TYPE WORK	ESTIMATED COST Funding Breakdown (in thousands)	AGENCY CARRYING OUT THE PROJECT	FFY	MPO
A80011	Pope	333	Piney Creek Branch Str. & Apprs. (S)	-	Str. & Apprs.	2,500 - TOTAL 2,000 - NHPP 500 - State	State	2021	
08X142	Yell	7	Hwy. 7/Hwy. 22/Hwy. 27 Inters. Impvts. (Dardanelle)	-	Intersection Improvements	2,000 - TOTAL 1,600 - NHPP 400 - State	State	2024	
08X144	Perry	60	Arkansas River - West (Toad Suck)	0.75	Drainage Improvements	20,400 - TOTAL 16,320 - STBGP 4,080 - State	State	2024	
08X193	Van Buren	95	Bradley Branch Str. & Appr.	-	Str. & Apprs.	900 - TOTAL 720 - NHPP 180 - State	State	2024	
08X219	Yell	28	Browns & Porter Creeks Strs. & Apprs.	-	Strs. & Apprs.	2,900 - TOTAL 2,320 - NHPP 580 - State	State	2024	
009916	Marion	14	Missouri & Northern Arkansas RR Str. & Apprs. (Summit)	-	Str. & Apprs.	3,100 - TOTAL 2,480 - NHPP 620 - State	State	2023	
090069	Benton	New	Northwest Arkansas National Airport Access (P.E.)	3.60	Project Development	11,000 - TOTAL 8,800 - Earmark 2,200 - Local	Local	2023	NARTS
Project Development funded in the 2021-2024 STIP.									
090238	Benton	102	Hwy. 279 South - Hwy. 102B (Centerton)	1.11	Major Widening	5,300 - TOTAL 4,240 - STBGP 1,060 - State	State	2023	NARTS

2021-2024 STIP

JOB	COUNTY	ROUTE	TERMINI	LENGTH	TYPE WORK	ESTIMATED COST Funding Breakdown (in thousands)	AGENCY CARRYING OUT THE PROJECT	FFY	MPO
090338	Benton	71B	Dixieland Rd. - 8th St. (Rogers) (S)	1.01	Major Widening	9,900 - TOTAL 65 - Earmark 7,855 - STBGP 1,780 - State 200 - Local	State	2022	NARTS
Partnering project. City to provide 50% of project costs up to \$5.0M plus an additional \$200K for 6' sidewalks.									
090431	Benton	94	Little Sugar Creek Str. & Apprs. (Little Flock)	-	Strs. & Apprs.	3,100 - TOTAL 2,480 - NHPP 620 - State	State	2021	NARTS
090433	Benton	264	Hwy. 264/Bellview St./Spring Creek Rd. Inters. Impvts. (Lowell) (S)	-	Intersection Improvements	2,185 - TOTAL 848 - STBGP 750 - STBGP >200K 587 - Local	State	2021	NARTS
Partnering project. Total reflects overall project costs. The Department has committed \$848K in federal funding and the City will provide the balance of funds to complete the project.									
090435	Carroll	21	Dry Fork Str. & Apprs. (S)	-	Str. & Apprs.	2,300 - TOTAL 1,840 - NHPP 460 - State	State	2021	
090438	Boone	65 & 43	Hwy. 65./Hwy. 43/Rock Springs Rd. Signal Upgrade & Inters. Impvts. (Harrison) (S)	-	Intersection Improvements	2,100 - TOTAL 1,680 - STBGP 420 - State	State	2021	
090490	Boone	65	Hwy. 65 Inters. Impvts. & Signal Coordination (Harrison) (S)	-	Intersection Improvements	1,600 - TOTAL 1,280 - NHPP 320 - State	State	2023	
Potential partnering project. Includes signal coordination along Highway 65.									
090506	Benton	59	Illinois River Str. & Apprs. (Hwy. 59) (S)	-	Str. & Apprs.	10,000 - TOTAL 8,000 - NHPP 2,000 - State	State	2022	NARTS

2021-2024 STIP

JOB	COUNTY	ROUTE	TERMINI	LENGTH	TYPE WORK	ESTIMATED COST Funding Breakdown (in thousands)	AGENCY CARRYING OUT THE PROJECT	FFY	MPO
090523	Madison	23	War Eagle Creek Str. & Apprs. (S)	-	Str. & Apprs.	5,500 - TOTAL 4,400 - NHPP 1,100 - State	State	2022	
Includes Horizontal Curve Realignment just north of this bridge.									
090549	Carroll	187	Leatherwood Creek Str. & Apprs. (S)	-	Str. & Apprs.	1,100 - TOTAL 880 - NHPP 220 - State	State	2022	
Broken out of Job 009830.									
090550	Boone	65B	Crooked Creek Str. & Apprs. (Harrison) (S)	-	Str. & Apprs.	5,900 - TOTAL 900 - NHPP 5,000 - Act 416	State	2023	
090554	Madison	74	Holman Creek Str. & Apprs. (S)	-	Str. & Apprs.	2,700 - TOTAL 2,160 - NHPP 540 - State	State	2022	
090555	Boone	7	West Fork Crooked Creek Str. & Apprs. (S)	-	Str. & Apprs.	2,900 - TOTAL 2,320 - NHPP 580 - State	State	2021	
090556	Marion	14	Campground Creek Str. & Apprs. (Yellville) (S)	-	Str. & Apprs.	3,600 - TOTAL 2,880 - NHPP 720 - State	State	2022	
090558	Benton	59	Sulphur Springs – Decatur (Passing Lane) (S)	2.43	Passing Lanes	2,900 - TOTAL 2,320 - STBGP 580 - State	State	2022	NARTS
One southbound passing lane.									
090559	Carroll	21	Hwy. 412 - Berryville (Passing Lanes) (S)	2.41	Passing Lanes	5,800 - TOTAL 4,640 - STBGP 1,160 - State	State	2022	
One northbound and one southbound passing lanes.									
090578	Boone	65	Industrial Park Rd. – Hwy. 7 (Harrison) (F)	-	Intersection Improvements	11,000 - TOTAL 6,800 - NHPP 1,700 - State 2,500 - Local	State	2024	
Partnering project. City to contribute \$2.5M towards improvements to Highway 65.									
090579	Madison	23	Hwy. 23 Strs. & Apprs. (Madison Co.) (S)	-	Strs. & Apprs.	3,700 - TOTAL 2,960 - NHPP 740 - State	State	2022	

2021-2024 STIP

JOB	COUNTY	ROUTE	TERMINI	LENGTH	TYPE WORK	ESTIMATED COST Funding Breakdown (in thousands)	AGENCY CARRYING OUT THE PROJECT	FFY	MPO
090581	Boone	62	Bellefonte – Marion Co. Line (Passing Lanes) (S)	2.40	Passing Lanes	4,000 - TOTAL 3,200 - NHPP 800 - State	State	2022	
One eastbound and one westbound passing lanes.									
090636	Benton	112	Pleasant Grove Rd. – Hwy. 12 (Bentonville & Cave Springs) (S)	3.43	Major Widening	27,000 - TOTAL 27,000 - CAP	State	2023	NARTS
09X025	Benton	12	Little Flint Creek Str. & Apprs.	-	Str. & Apprs.	1,100 - TOTAL 880 - NHPP 220 - State	State	2023	NARTS
09X026	Marion	235	Hwy. 235 Str. & Apprs.	-	Str. & Apprs.	1,000 - TOTAL 800 - NHPP 200 - State	State	2024	
09X031	Carroll	103	Ditch at LM 8.63 Str. & Apprs.	-	Str. & Apprs.	700 - TOTAL 560 - NHPP 140 - State	State	2023	
09X034	Madison	16	White River Str. & Apprs.	-	Str. & Apprs.	1,700 - TOTAL 1,360 - NHPP 340 - State	State	2024	
09X168	Benton	62 & 102	Hwys. 62 & 102 Inters. Impvts. (Bentonville, Centerton, & Rogers)	9.40	Intersection Improvements	10,000 - TOTAL 8,000 - STBGP 2,000 - State	State	2024	NARTS
Specific improvement locations to be determined upon completion of planning study.									
09X309	Benton	72	Hwy. 72 Interim Impvts. (Bentonville & Pea Ridge)	10.12	Various Improvements	7,200 - TOTAL 5,760 - STBGP 1,440 - State	State	2024	NARTS

2021-2024 STIP

JOB	COUNTY	ROUTE	TERMINI	LENGTH	TYPE WORK	ESTIMATED COST Funding Breakdown (in thousands)	AGENCY CARRYING OUT THE PROJECT	FFY	MPO
09X323	Carroll	23 & 62	Hwys. 23/62 Inters. Impvts. (Eureka Springs)	-	Intersection Improvements	2,100 - TOTAL 1,680 - STBGP 170 - State 250 - Local		2024	
09X324	Benton	12 & 59	Hwy. 12/Hwy. 59 Signal & Inters. Impvts. (Gentry)	-	Intersection Improvements	1,600 - TOTAL 350 - STBGP 90 - State 1,160 - Local	State	2024	NARTS
100098	Mississippi	148	Ditch No. 6 Str. & Apprs.	-	Str. & Apprs.	600 - TOTAL 480 - NHPP 120 - State	State	2021	
100512	Various	67	Walnut Ridge - Missouri State Line (Future I-57) P.E.	39.20	Project Development	32,000 - TOTAL 25,600 - NHPP 6,400 - State	State	2024	
100615	Poinsett	69	I-555 - Hwy. 463 (Trumann) (S)	1.68	Major Widening	6,000 - TOTAL 4,800 - STBGP 1,200 - State	State	2023	
Three-lane curb and gutter.									
100633	Greene	49	Paragould - North (S)	1.97	Major Widening	13,100 - TOTAL 10,480 - STBGP 2,620 - State	State	2023	
100657	Craighead	New	I-555 - Hwy. 49 (Dr. Martin Luther King Jr. Dr. Extension) (Jonesboro) (S)	4.34	New Location	34,500 - TOTAL 34,500 - CAP	State	2021	JATS
Partnering project. City to accept ownership of Highway 141 and Highway 226 upon completion of Jobs 100657 and 101052.									
100762	Greene	141	Hwy. 358 - Hwy. 412 Strs. & Apprs. (S)	-	Strs. & Apprs.	2,800 - TOTAL 2,240 - NHPP 560 - State	State	2021	

2021-2024 STIP

JOB	COUNTY	ROUTE	TERMINI	LENGTH	TYPE WORK	ESTIMATED COST Funding Breakdown (in thousands)	AGENCY CARRYING OUT THE PROJECT	FFY	MPO
100875	Craighead	351	Hwy. 351 North & South Inters. Impvts. (Jonesboro) (S)	0.96	Intersection Improvements	7,100 - TOTAL 5,680 - STBGP 1,420 - State	State	2021	JATS
100877	Randolph	90	Park St. - Country Club Rd. (Pocahontas) (S)	1.02	Major Widening	4,200 - TOTAL 3,360 - STBGP 840 - State	State	2023	
100878	Greene	49 & 34	Hwy. 49/Hwy. 34 Inters. Impvts. (Marmaduke) (S)	-	Intersection Improvements	1,700 - TOTAL 1,360 - STBGP 340 - State	State	2021	
100879	Craighead	49	Hwy. 49/Parker Rd. Inters. Impvts. (Jonesboro) (S)	-	Intersection Improvements	3,200 - TOTAL 2,560 - NHPP 640 - State	State	2022	JATS
Partnering project. City's consultant will design project and those costs will count towards the overall partnering commitment.									
100881	Craighead	1B	Parker Rd. - South (Hwy. 1B) (Jonesboro) (S)	0.33	Major Widening	2,900 - TOTAL 2,320 - STBGP 180 - State 400 - Local	State	2022	JATS
Partnering project. City to pay for match of federal funds, up to \$400K. City's consultant will design project and those costs will count towards the overall partnering commitment.									
100941	Clay	62	Hwy. 62 Inters. Impvts. (Piggott) (S)	-	Intersection Improvements	2,800 - TOTAL 2,240 - STBGP 560 - State	State	2021	
100942	Craighead	351	Hwy. 351 RR Overpass (Airport Rd.) (Jonesboro) (S)	-	Str. & Apprs.	14,600 - TOTAL 11,680 - STBGP 1,520 - State 1,400 - Local	State	2021	JATS
Partnering project. City to provide match for construction of project up to \$1.4M.									
100955	Mississippi	Various	Hwys. 77, 140, 158, & 181 Strs. & Apprs. (Mississippi Co.) (S)	-	Strs. & Apprs.	24,400 - TOTAL 3,320 - NHPP 16,200 - CHBP 4,880 - State	State	2021	
100979	Craighead	1	Fox Meadow Ln. - I-555 (Jonesboro) (S)	1.24	Major Widening	7,400 - TOTAL 5,920 - NHPP 1,480 - State	State	2023	JATS

2021-2024 STIP

JOB	COUNTY	ROUTE	TERMINI	LENGTH	TYPE WORK	ESTIMATED COST Funding Breakdown (in thousands)	AGENCY CARRYING OUT THE PROJECT	FFY	MPO
100981	Lawrence	63	Hwy. 117 - Hwy. 25 (Black Rock) (S)	2.11	Major Widening	8,000 - TOTAL 6,400 - NHPP 1,600 - State	State	2023	
100984	Craighead	230	Big Bay Ditch Nos. 1 & 3 Strs. & Apprs. (S)	-	Strs. & Apprs.	3,200 - TOTAL 2,560 - NHPP 640 - State	State	2021	
100985	Craighead	135 & 139	Hwys. 135 & 139 Strs. & Apprs. (Caraway) (S)	-	Strs. & Apprs.	1,500 - TOTAL 1,200 - NHPP 300 - State	State	2022	
100991	Lawrence	25	Independence Co. Line – Eaton Strs. & Apprs. (S)	-	Strs. & Apprs.	5,200 - TOTAL 4,160 - NHPP 1,040 - State	State	2022	
100993	Randolph	166	Hwy. 67 - Engelberg Strs. & Apprs. (S)	-	Strs. & Apprs.	1,800 - TOTAL 1,440 - Off-System Bridge 360 - State	State	2022	
100995	Craighead	91	Cache River Str. & Apprs. (So. of Egypt) (S)	-	Str. & Apprs.	3,500 - TOTAL 2,800 - NHPP 700 - State	State	2022	
100997	Greene	168 & 228	Buffalo Head Slough & Ditch No. 26 Strs. & Apprs. (S)	-	Str. & Apprs.	2,200 - TOTAL 1,760 - NHPP 440 - State	State	2022	
101001	Mississippi	120	Ditch No. 35 Str. & Apprs. (S)	-	Str. & Apprs.	2,400 - TOTAL 1,920 - NHPP 480 - State	State	2021	
101003	Randolph	90	Eassis Creek Str. & Apprs. (S)	-	Str. & Apprs.	3,500 - TOTAL 2,800 - NHPP 700 - State	State	2021	
101009	Mississippi	61	Ditch No. 30 Str. & Apprs. (Blytheville) (S)	-	Str. & Apprs.	2,200 - TOTAL 1,760 - NHPP 440 - State	State	2021	
101010	Randolph	115	Spencer Creek Str. & Apprs. (S)	-	Str. & Apprs.	1,100 - TOTAL 880 - NHPP 220 - State	State	2022	

2021-2024 STIP

JOB	COUNTY	ROUTE	TERMINI	LENGTH	TYPE WORK	ESTIMATED COST Funding Breakdown (in thousands)	AGENCY CARRYING OUT THE PROJECT	FFY	MPO
101012	Poinsett	135	Right Hand Chute Little River Str. & Apprs. (S)	-	Str. & Apprs.	4,400 - TOTAL 3,520 - NHPP 880 - State	State	2023	
101013	Greene	135	Jacks Creek Str. & Apprs. (S)	-	Str. & Apprs.	3,500 - TOTAL 2,800 - NHPP 700 - State	State	2021	
101017	Poinsett	118	Tyronza River Str. & Apprs. (S)	-	Str. & Apprs.	2,400 - TOTAL 1,920 - NHPP 480 - State	State	2022	
101035	Craighead	63	Hwy. 91 – Hwy. 49 (Jonesboro) (S)	4.68	System Preservation	36,400 - TOTAL 36,400 - CAP	State	2021	JATS
101053	Randolph	90	Beaver Dam Ditch Str. & Apprs. (O'Kean) (S)	-	Str. & Apprs.	600 - TOTAL 480 - NHPP 120 - State	State	2021	
101054	Craighead & Lawrence	230	Hwy. 230 Strs. & Apprs. (S)	-	Str. & Apprs.	7,900 - TOTAL 4,322 - NHPP 1,998 - Earmark 1,580 - State	State	2022	JATS
101111	Mississippi	I-55	Hwy. 148 – So. of Hwy. 61 (S)	4.42	System Preservation	30,000 - TOTAL 7,800 - NHPP 19,200 - NHFP 3,000 - State	State	2024	
A00008	Greene	141	Lick Creek Str. & Apprs. (S)	-	Str. & Apprs.	1,100 - TOTAL 1,100 - State		2022	
10X016	Randolph	328	Main Ditch Str. & Apprs.	-	Str. & Apprs.	900 - TOTAL 720 - NHPP 180 - State	State	2023	
10X020	Lawrence	91	Lick Pond Slough Str. & Apprs.	-	Str. & Apprs.	900 - TOTAL 720 - NHPP 180 - State	State	2024	

2021-2024 STIP

JOB	COUNTY	ROUTE	TERMINI	LENGTH	TYPE WORK	ESTIMATED COST Funding Breakdown (in thousands)	AGENCY CARRYING OUT THE PROJECT	FFY	MPO
10X076	Clay	141	Hwy. 141 Strs. & Apprs.	-	Strs. & Apprs.	2,000 - TOTAL 1,600 - NHPP 400 - State	State	2023	
10X089	Clay	328	Palatka Ditch Str. & Apprs.	-	Str. & Apprs.	900 - TOTAL 720 - NHPP 180 - State	State	2024	
10X096	Poinsett	14	Hwy. 14 Str. & Apprs.	-	Str. & Apprs.	1,500 - TOTAL 1,200 - NHPP 300 - State	State	2023	
10X098	Greene	135	Locust Creek Str. & Apprs. (Oak Grove Heights)	-	Str. & Apprs.	1,300 - TOTAL 1,040 - NHPP 260 - State	State	2023	
10X099	Poinsett	135	Hwy. 135 Strs. & Apprs.	-	Strs. & Apprs.	4,600 - TOTAL 3,680 - NHPP 920 - State	State	2024	
10X101	Craighead	135	Hwy. 135 Str. & Apprs.	-	Str. & Apprs.	1,300 - TOTAL 1,040 - NHPP 260 - State	State	2023	
10X106	Craighead	158	Whiteman Creek Str. & Apprs.	-	Str. & Apprs.	1,600 - TOTAL 1,280 - NHPP 320 - State	State	2024	JATS
10X214	Greene	168	Ditch at LM 2.36 Str. & Apprs.	-	Str. & Apprs.	800 - TOTAL 640 - NHPP 160 - State	State	2023	
10X241	Poinsett	75	Hwy. 75 Str. & Apprs	-	Str. & Apprs.	1,100 - TOTAL 880 - NHPP 220 - State	State	2023	

2021-2024 STIP

JOB	COUNTY	ROUTE	TERMINI	LENGTH	TYPE WORK	ESTIMATED COST Funding Breakdown (in thousands)	AGENCY CARRYING OUT THE PROJECT	FFY	MPO
10X269	Mississippi	61	Frenchmans Bayou Str. & Apprs.	-	Str. & Apprs.	1,600 - TOTAL 1,280 - NHPP 320 - State	State	2023	
10X288	Greene	34	Hwy. 34 Str. & Apprs.	-	Str. & Apprs.	1,000 - TOTAL 800 - NHPP 200 - State	State	2024	
10X304	Craighead	1	Hwy. 1B - Fox Meadow Ln. (Jonesboro)	1.47	Major Widening	5,000 - TOTAL 4,000 - NHPP 1,000 - State	State	2024	JATS
10X417	Poinsett	118	Tyronza River Str. & Apprs.	-	Str. & Apprs.	2,600 - TOTAL 2,080 - NHPP 520 - State	State	2023	
10X444	Greene	135	Hwy. 49B - Fairview Rd. (Paragould)	1.21	Major Widening	6,300 - TOTAL 5,040 - NHPP 1,260 - State	State	2023	
10X447	Mississippi	61 & 325	Hwy. 61 & Hwy. 325 Inters. Impvts. (Osceola)	-	Intersection Improvements	600 - TOTAL 480 - STBGP 120 - State	State	2023	
10X516	Craighead	351	Pleasant View Dr. - Peachtree Ave. (Jonesboro)	0.36	Major Widening	2,500 - TOTAL 2,000 - STBGP 500 - State	State	2024	JATS
012227	Cleburne & Faulkner	25	Guy - Heber Springs (Safety Impvts.) (Sel. Secs.) (S)	8.39	Safety Improvements	1,600 - TOTAL 1,440 - HSIP 160 - State	State	2021	CARTS

Partially in CARTS area.

2021-2024 STIP

JOB	COUNTY	ROUTE	TERMINI	LENGTH	TYPE WORK	ESTIMATED COST Funding Breakdown (in thousands)	AGENCY CARRYING OUT THE PROJECT	FFY	MPO
012275	Clark & Hot Spring	7	Caddo Valley - Garland Co. Line (Passing Lanes) (S)	5.35	Passing Lanes	11,100 - TOTAL 8,880 - STBGP 2,220 - State	State	2021	
Two northbound and two southbound passing lanes.									
012305	Benton & Washington	112	Hwy. 412 - Springdale Bypass (S)	4.00	Major Widening	29,000 - TOTAL 29,000 - CAP	State	2023	NARTS
This project includes intersection improvements at Hwy. 112/Hwy. 412.									
012326	Benton & Washington	612	Hwy. 412 - Hwy.112 (Springdale Bypass) (S)	6.19	Project Development	14,400 - TOTAL 11,520 - STBGP 2,880 - State	State	2023	NARTS
Right of way acquisition.									
012327	Clark & Pike	26	Antoine River Str. & Apprs. (S)	-	Str. & Apprs.	4,200 - TOTAL 3,360 - NHPP 840 - State	State	2022	
012384	Various	Various	Statewide Y-Inters. Safety Impvts. (S)	-	Intersection Improvements	3,300 - TOTAL 2,970 - HSIP 330 - State	State	2021	CARTS FRONTIER
11X018	Faulkner & Pulaski	I-40	Conway - North Little Rock (S)	22.35	System Preservation	8,800 - TOTAL 7,920 - NHFP 880 - State	State	2024	CARTS
11X026	Boone, Lawrence, & Washington	Various	Hwy. 412 Corridor Impvts. (Sel. Secs.)	5.11	Widening & Intersection Improvements	20,000 - TOTAL 20,000 - CAP	State	2024	NARTS
Specific improvement locations to be determined.									



State and Local Projects

Sorted by County & Route

A red route number indicates the highway is not part of the Arkansas Primary Highway Network (APHN).

2021-2024 STIP

JOB	COUNTY	ROUTE	TERMINI	LENGTH	TYPE WORK	ESTIMATED COST Funding Breakdown (in thousands)	AGENCY CARRYING OUT THE PROJECT	FFY	MPO
02X172	Arkansas	1B	Prices Branch Str. & Apprs. (De Witt)	-	Str. & Apprs.	800 - TOTAL 640 - NHPP 160 - State	State	2024	
020676	Ashley	82	E. of Hamburg – Mist (Widening) (S)	3.40	Major Widening	15,900 - TOTAL 12,720 - NHPP 3,180 - State	State	2024	
020768	Ashley & Chicot	82	Montrose – Hwy. 293 (Widening) (S)	4.22	Major Widening	17,700 - TOTAL 14,160 - NHPP 3,540 - State	State	2024	
09X025	Benton	12	Little Flint Creek Str. & Apprs.	-	Str. & Apprs.	1,100 - TOTAL 880 - NHPP 220 - State	State	2023	NARTS
09X324	Benton	12 & 59	Hwy. 12/Hwy. 59 Signal & Inters. Impvts. (Gentry)	-	Intersection Improvements	1,600 - TOTAL 350 - STBGP 90 - State 1,160 - Local	State	2024	NARTS
090558	Benton	59	Sulphur Springs – Decatur (Passing Lane) (S)	2.43	Passing Lanes	2,900 - TOTAL 2,320 - STBGP 580 - State	State	2022	NARTS
One southbound passing lane.									
090506	Benton	59	Illinois River Str. & Apprs. (Hwy. 59) (S)	-	Str. & Apprs.	10,000 - TOTAL 8,000 - NHPP 2,000 - State	State	2022	NARTS
09X168	Benton	62 & 102	Hwys. 62 & 102 Inters. Impvts. (Bentonville, Centerton, & Rogers)	9.40	Intersection Improvements	10,000 - TOTAL 8,000 - STBGP 2,000 - State	State	2024	NARTS
Specific improvement locations to be determined upon completion of planning study.									

2021-2024 STIP

JOB	COUNTY	ROUTE	TERMINI	LENGTH	TYPE WORK	ESTIMATED COST Funding Breakdown (in thousands)	AGENCY CARRYING OUT THE PROJECT	FFY	MPO
090338	Benton	71B	Dixieland Rd. - 8th St. (Rogers) (S)	1.01	Major Widening	9,900 - TOTAL 65 - Earmark 7,855 - STBGP 1,780 - State 200 - Local	State	2022	NARTS
Partnering project. City to provide 50% of project costs up to \$5.0M plus an additional \$200K for 6' sidewalks.									
09X309	Benton	72	Hwy. 72 Interim Impvts. (Bentonville & Pea Ridge)	10.12	Various Improvements	7,200 - TOTAL 5,760 - STBGP 1,440 - State	State	2024	NARTS
090431	Benton	94	Little Sugar Creek Str. & Apprs. (Little Flock)	-	Strs. & Apprs.	3,100 - TOTAL 2,480 - NHPP 620 - State	State	2021	NARTS
090238	Benton	102	Hwy. 279 South - Hwy. 102B (Centerton)	1.11	Major Widening	5,300 - TOTAL 4,240 - STBGP 1,060 - State	State	2023	NARTS
090636	Benton	112	Pleasant Grove Rd. – Hwy. 12 (Bentonville & Cave Springs) (S)	3.43	Major Widening	27,000 - TOTAL 27,000 - CAP	State	2023	NARTS
090433	Benton	264	Hwy. 264/Bellview St./Spring Creek Rd. Inters. Impvts. (Lowell) (S)	-	Intersection Improvements	2,185 - TOTAL 848 - STBGP 750 - STBGP >200K 587 - Local	State	2021	NARTS
Partnering project. Total reflects overall project costs. The Department has committed \$848K in federal funding and the City will provide the balance of funds to complete the project.									
090069	Benton	New	Northwest Arkansas National Airport Access (P.E.)	3.60	Project Development	11,000 - TOTAL 8,800 - Earmark 2,200 - Local	Local	2023	NARTS
Project Development funded in the 2021-2024 STIP.									

2021-2024 STIP

JOB	COUNTY	ROUTE	TERMINI	LENGTH	TYPE WORK	ESTIMATED COST Funding Breakdown (in thousands)	AGENCY CARRYING OUT THE PROJECT	FFY	MPO
012305	Benton & Washington	112	Hwy. 412 - Springdale Bypass (S)	4.00	Major Widening	29,000 - TOTAL 29,000 - CAP	State	2023	NARTS
This project includes intersection improvements at Hwy. 112/Hwy. 412.									
012326	Benton & Washington	612	Hwy. 412 – Hwy.112 (Springdale Bypass) (S)	6.19	Project Development	14,400 - TOTAL 11,520 - STBGP 2,880 - State	State	2023	NARTS
Right of way acquisition.									
090555	Boone	7	West Fork Crooked Creek Str. & Apprs. (S)	-	Str. & Apprs.	2,900 - TOTAL 2,320 - NHPP 580 - State	State	2021	
090581	Boone	62	Bellefonte – Marion Co. Line (Passing Lanes) (S)	2.40	Passing Lanes	4,000 - TOTAL 3,200 - NHPP 800 - State	State	2022	
One eastbound and one westbound passing lanes.									
090490	Boone	65	Hwy. 65 Inters. Impvts. & Signal Coordination (Harrison) (S)	-	Intersection Improvements	1,600 - TOTAL 1,280 - NHPP 320 - State	State	2023	
Potential partnering project. Includes signal coordination along Highway 65.									
090438	Boone	65 & 43	Hwy. 65./Hwy. 43/Rock Springs Rd. Signal Upgrade & Inters. Impvts. (Harrison) (S)	-	Intersection Improvements	2,100 - TOTAL 1,680 - STBGP 420 - State	State	2021	
090578	Boone	65	Industrial Park Rd. – Hwy. 7 (Harrison) (F)	-	Intersection Improvements	11,000 - TOTAL 6,800 - NHPP 1,700 - State 2,500 - Local	State	2024	
Partnering project. City to contribute \$2.5M towards improvements to Highway 65.									

2021-2024 STIP

JOB	COUNTY	ROUTE	TERMINI	LENGTH	TYPE WORK	ESTIMATED COST Funding Breakdown (in thousands)	AGENCY CARRYING OUT THE PROJECT	FFY	MPO
090550	Boone	65B	Crooked Creek Str. & Apprs. (Harrison) (S)	-	Str. & Apprs.	5,900 - TOTAL 900 - NHPP 5,000 - Act 416	State	2023	
11X026	Boone, Lawrence, & Washington	Various	Hwy. 412 Corridor Impvts. (Sel. Secs.)	5.11	Widening & Intersection Improvements	20,000 - TOTAL 20,000 - CAP	State	2024	NARTS
Specific improvement locations to be determined.									
070510	Calhoun	203	Creek at L.M. 6.07 Str. & Apprs. (S)	-	Str. & Apprs.	400 - TOTAL 320 - NHPP 80 - State	State	2021	
07X134	Calhoun	274	Hwy. 274 Strs. & Apprs. (S)	-	Strs. & Apprs.	3,500 - TOTAL 2,800 - NHPP 700 - State	State	2024	
070435	Calhoun	274	Caney & Taylor Creek Strs. & Apprs. (S)	-	Strs. & Apprs.	4,100 - TOTAL 3,280 - NHPP 820 - State	State	2021	
090435	Carroll	21	Dry Fork Str. & Apprs. (S)	-	Str. & Apprs.	2,300 - TOTAL 1,840 - NHPP 460 - State	State	2021	
090559	Carroll	21	Hwy. 412 - Berryville (Passing Lanes) (S)	2.41	Passing Lanes	5,800 - TOTAL 4,640 - STBGP 1,160 - State	State	2022	
One northbound and one southbound passing lanes.									
09X323	Carroll	23 & 62	Hwys. 23/62 Inters. Impvts. (Eureka Springs)	-	Intersection Improvements	2,100 - TOTAL 1,680 - STBGP 170 - State 250 - Local		2024	

2021-2024 STIP

JOB	COUNTY	ROUTE	TERMINI	LENGTH	TYPE WORK	ESTIMATED COST Funding Breakdown (in thousands)	AGENCY CARRYING OUT THE PROJECT	FFY	MPO
09X031	Carroll	103	Ditch at LM 8.63 Str. & Apprs.	-	Str. & Apprs.	700 - TOTAL 560 - NHPP 140 - State	State	2023	
090549	Carroll	187	Leatherwood Creek Str. & Apprs. (S)	-	Str. & Apprs.	1,100 - TOTAL 880 - NHPP 220 - State	State	2022	
Broken out of Job 009830.									
020675	Chicot	82	Montrose – Lake Village (Sel. Secs.) (S)	1.32	Major Widening and Strs. & Apprs.	25,900 - TOTAL 25,900 - CAP	State	2021	
020769	Chicot	82	Hwy. 293 – Lake Village (Widening) (S)	5.53	Major Widening	23,200 - TOTAL 18,560 - NHPP 4,640 - State	State	2024	
020712	Chicot	144	Boeuf River Str. & Apprs. (S)	-	Str. & Apprs.	2,200 - TOTAL 1,760 - NHPP 440 - State	State	2021	
020629	Chicot & Desha	35	Hwy. 65 - Yellow Bend Port (S)	9.54	System Preservation	7,600 - TOTAL 6,080 - STBGP 1,520 - State	State	2021	
070561	Clark	I-30	Gurdon Rest Area - Hwy. 26 (S)	12.30	System Preservation	7,300 - TOTAL 6,570 - NHFP 730 - Act 416	State	2023	
070513	Clark	51	I-30 Str. & Apprs. (Hwy. 51) (S)	-	Str. & Apprs.	2,800 - TOTAL 2,240 - NHPP 560 - State	State	2022	
070439	Clark	51	26th St. - Hwy. 67 (Pine St.) (Arkadelphia) (S)	1.41	Major Widening	4,800 - TOTAL 3,840 - STBGP 960 - State	State	2022	

Partnering project. City to assume maintenance of Highway 51 upon completion of this project and the Arkadelphia Bypass (see Job 070442).

2021-2024 STIP

JOB	COUNTY	ROUTE	TERMINI	LENGTH	TYPE WORK	ESTIMATED COST Funding Breakdown (in thousands)	AGENCY CARRYING OUT THE PROJECT	FFY	MPO
070563	Clark	53	Blue Hole Creek & Ditch at L.M. 10.861 Strs. & Apprs. (S)	-	Strs. & Apprs.	700 - TOTAL 560 - NHPP 140 - State	State	2022	
07X149	Clark	53	Hwy. 53 Overpass Str. & Apprs.	-	Str. & Apprs.	2,500 - TOTAL 2,000 - NHPP 500 - State	State	2024	
070509	Clark	67	Caddo River Str. & Apprs. (Caddo Valley) (S)	-	Str. & Apprs.	8,000 - TOTAL 3,000 - NHPP 5,000 - Act 416	State	2022	
070442	Clark	New	Hwy. 67 - Hwy. 51 (Arkadelphia Bypass) (S)	1.28	New Location	29,500 - TOTAL 16,025 - STBGP 1,175 - HIP 4,300 - State 8,000 - Local	State	2023	
Partnering project. City to contribute 20% of project cost up to \$8.0M. City to accept maintenance of Highway 51 (Pine Street) from Interstate 30 to Highway 67 upon completion of Job 070439 and the Bypass.									
012275	Clark & Hot Spring	7	Caddo Valley - Garland Co. Line (Passing Lanes) (S)	5.35	Passing Lanes	11,100 - TOTAL 8,880 - STBGP 2,220 - State	State	2021	
Two northbound and two southbound passing lanes.									
012327	Clark & Pike	26	Antoine River Str. & Apprs. (S)	-	Str. & Apprs.	4,200 - TOTAL 3,360 - NHPP 840 - State	State	2022	
100941	Clay	62	Hwy. 62 Inters. Impvts. (Piggott) (S)	-	Intersection Improvements	2,800 - TOTAL 2,240 - STBGP 560 - State	State	2021	
10X076	Clay	141	Hwy. 141 Strs. & Apprs.	-	Strs. & Apprs.	2,000 - TOTAL 1,600 - NHPP 400 - State	State	2023	
10X089	Clay	328	Palatka Ditch Str. & Apprs.	-	Str. & Apprs.	900 - TOTAL 720 - NHPP 180 - State	State	2024	

2021-2024 STIP

JOB	COUNTY	ROUTE	TERMINI	LENGTH	TYPE WORK	ESTIMATED COST Funding Breakdown (in thousands)	AGENCY CARRYING OUT THE PROJECT	FFY	MPO
050413	Cleburne	25	Cadron Creek Str. & Apprs. (S)	-	Str. & Apprs.	3,000 - TOTAL 2,400 - NHPP 600 - State	State	2021	
012227	Cleburne & Faulkner	25	Guy - Heber Springs (Safety Impvts.) (Sel. Secs.) (S)	8.39	Safety Improvements	1,600 - TOTAL 1,440 - HSIP 160 - State	State	2021	CARTS
Partially in CARTS area.									
070416	Cleveland	133	Big Creek & Relief Str. & Apprs. (S)	-	Strs. & Apprs.	6,100 - TOTAL 4,880 - NHPP 1,220 - State	State	2021	
070415	Cleveland	212	Bayou Derriseaux Strs. & Apprs. (S)	-	Strs. & Apprs.	5,400 - TOTAL 4,320 - NHPP 1,080 - State	State	2021	
070458	Columbia	82	UPRR Grade Separation (East of Lafayette Co. Line) (S)	-	Str. & Apprs.	17,400 - TOTAL 17,400 - CAP	State	2022	
070514	Columbia	98	Hwy. 98 Strs. & Apprs. (Columbia Co.) (S)	-	Str. & Apprs.	400 - TOTAL 320 - NHPP 80 - State	State	2022	
070471	Columbia & Union	82	Cornie Bayou, Harper & Lapile Creeks Strs. & Apprs. (S)	-	Strs. & Apprs.	9,700 - TOTAL 7,760 - STBGP 1,940 - State	State	2022	
Project 070473 was combined into this project.									
10X304	Craighead	1	Hwy. 1B - Fox Meadow Ln. (Jonesboro)	1.47	Major Widening	5,000 - TOTAL 4,000 - NHPP 1,000 - State	State	2024	JATS
100979	Craighead	1	Fox Meadow Ln. - I-555 (Jonesboro) (S)	1.24	Major Widening	7,400 - TOTAL 5,920 - NHPP 1,480 - State	State	2023	JATS

2021-2024 STIP

JOB	COUNTY	ROUTE	TERMINI	LENGTH	TYPE WORK	ESTIMATED COST Funding Breakdown (in thousands)	AGENCY CARRYING OUT THE PROJECT	FFY	MPO
100881	Craighead	1B	Parker Rd. - South (Hwy. 1B) (Jonesboro) (S)	0.33	Major Widening	2,900 - TOTAL 2,320 - STBGP 180 - State 400 - Local	State	2022	JATS
Partnering project. City to pay for match of federal funds, up to \$400K. City's consultant will design project and those costs will count towards the overall partnering commitment.									
100879	Craighead	49	Hwy. 49/Parker Rd. Inters. Impvts. (Jonesboro) (S)	-	Intersection Improvements	3,200 - TOTAL 2,560 - NHPP 640 - State	State	2022	JATS
Partnering project. City's consultant will design project and those costs will count towards the overall partnering commitment.									
101035	Craighead	63	Hwy. 91 – Hwy. 49 (Jonesboro) (S)	4.68	System Preservation	36,400 - TOTAL 36,400 - CAP	State	2021	JATS
100995	Craighead	91	Cache River Str. & Apprs. (So. of Egypt) (S)	-	Str. & Apprs.	3,500 - TOTAL 2,800 - NHPP 700 - State	State	2022	
10X101	Craighead	135	Hwy. 135 Str. & Apprs.	-	Str. & Apprs.	1,300 - TOTAL 1,040 - NHPP 260 - State	State	2023	
100985	Craighead	135 & 139	Hwys. 135 & 139 Strs. & Apprs. (Caraway) (S)	-	Strs. & Apprs.	1,500 - TOTAL 1,200 - NHPP 300 - State	State	2022	
10X106	Craighead	158	Whiteman Creek Str. & Apprs.	-	Str. & Apprs.	1,600 - TOTAL 1,280 - NHPP 320 - State	State	2024	JATS
100984	Craighead	230	Big Bay Ditch Nos. 1 & 3 Strs. & Apprs. (S)	-	Strs. & Apprs.	3,200 - TOTAL 2,560 - NHPP 640 - State	State	2021	
100942	Craighead	351	Hwy. 351 RR Overpass (Airport Rd.) (Jonesboro) (S)	-	Str. & Apprs.	14,600 - TOTAL 11,680 - STBGP 1,520 - State 1,400 - Local	State	2021	JATS
Partnering project. City to provide match for construction of project up to \$1.4M.									

2021-2024 STIP

JOB	COUNTY	ROUTE	TERMINI	LENGTH	TYPE WORK	ESTIMATED COST Funding Breakdown (in thousands)	AGENCY CARRYING OUT THE PROJECT	FFY	MPO
100875	Craighead	351	Hwy. 351 North & South Inters. Impvts. (Jonesboro) (S)	0.96	Intersection Improvements	7,100 - TOTAL 5,680 - STBGP 1,420 - State	State	2021	JATS
10X516	Craighead	351	Pleasant View Dr. - Peachtree Ave. (Jonesboro)	0.36	Major Widening	2,500 - TOTAL 2,000 - STBGP 500 - State	State	2024	JATS
100657	Craighead	New	I-555 - Hwy. 49 (Dr. Martin Luther King Jr. Dr. Extension) (Jonesboro) (S)	4.34	New Location	34,500 - TOTAL 34,500 - CAP	State	2021	JATS
Partnering project. City to accept ownership of Highway 141 and Highway 226 upon completion of Jobs 100657 and 101052.									
101054	Craighead & Lawrence	230	Hwy. 230 Strs. & Apprs. (S)	-	Str. & Apprs.	7,900 - TOTAL 4,322 - NHPP 1,998 - Earmark 1,580 - State	State	2022	JATS
040714	Crawford	I-40 & 59	I-40/Hwy. 59 Interchange Impvts. (Van Buren)	-	Interchange Improvements	10,000 - TOTAL 5,600 - HIP 1,400 - State 3,000 - Local	State	2022	FRONTIER
Partnering Project. Total construction cost is \$10M. City willing to commit 20% of project costs up to \$3.0 million.									
04X156	Crawford	59	Pointer Trl. - McKibben St. (Van Buren) (Widening)	1.20	Major Widening	6,200 - TOTAL 4,160 - NHPP 1,040 - State 1,000 - Local	State	2024	FRONTIER
040788	Crawford	64	Hwy. 64 Strs. & Apprs. (Mulberry) (S)	-	Strs. & Apprs.	9,600 - TOTAL 7,680 - NHPP 1,920 - State	State	2023	

2021-2024 STIP

JOB	COUNTY	ROUTE	TERMINI	LENGTH	TYPE WORK	ESTIMATED COST Funding Breakdown (in thousands)	AGENCY CARRYING OUT THE PROJECT	FFY	MPO
040721	Crawford	64B	Fayetteville Ave. – Hwy. 162 (Alma) (S)	0.27	Strs. & Apprs.	2,800 - TOTAL 2,240 - NHPP 560 - State	State	2022	FRONTIER
Partnering project. City to accept ownership of a portion of Highway 64B upon completion of the project.									
040779	Crawford	220	Elmo Creek Str. & Apprs. (S)	-	Str. & Apprs.	1,300 - TOTAL 1,040 - NHPP 260 - State	State	2021	
04X297	Crawford	282	Frog Bayou Str. & Apprs.	-	Str. & Apprs.	600 - TOTAL 480 - NHPP 120 - State	State	2024	
040748	Crawford & Sebastian	I-49	Hwy. 22 – I-40 (Arkansas River) (F)	13.64	Project Development	3,300 - TOTAL 2,640 - NHFP 660 - State	State	2021	FRONTIER
01X247	Crittenden	I-40	I-40/I-55 Intchnng. Impvts. (West Memphis)	0.83	Widening & Interchange Improvements	6,200 - TOTAL 4,960 - NHPP 1,240 - State	State	2024	WMATS
110651	Crittenden	I-40, I-55, & 77	I-40/I-55/Hwy. 77 Intchnng. Impvts. (West Memphis) (F)	-	Interchange Improvements	30,000 - TOTAL 30,000 - CAP	State	2023	WMATS
110492	Crittenden	I-40	I-55 East Intchnng. – Hwy. 131 (F)	1.71	Str. & Apprs.	1,000 - TOTAL 900 - NHPP 100 - State		2021	WMATS
AC conversion for completed project.									
B10109	Crittenden	I-40	Motorist Assistance Program (West Memphis) (F)	10.61	Operational Improvements	1,300 - TOTAL 1,170 - NHPP 130 - State		2021	WMATS
AC conversion for completed project.									
110709	Crittenden	50 & 118	Ditch No. 9 & Chatman Branch Strs. & Apprs. (S)	-	Strs. & Apprs.	600 - TOTAL 480 - NHPP 120 - State	State	2022	

2021-2024 STIP

JOB	COUNTY	ROUTE	TERMINI	LENGTH	TYPE WORK	ESTIMATED COST Funding Breakdown (in thousands)	AGENCY CARRYING OUT THE PROJECT	FFY	MPO
110614	Crittenden	64	I-55 - Hwy. 77 (Marion) (S)	0.66	Major Widening	2,700 - TOTAL 2,160 - CMAQ Flex 540 - State	State	2021	WMATS
City of Marion will be responsible for the cost of enhancements.									
110720	Crittenden	191	Hwy. 70 - Hwy. 77 (West Memphis) (S)	2.29	Major Widening & System Preservation	8,700 - TOTAL 2,845 - STBGP 4,115 - CMAQ Flex 1,740 - State	State	2022	WMATS
Partnering project. Project will include pavement preservation between Highway 70 and Interstate 40 and major widening between Interstate 40 and Highway 77. The City will assume ownership of a portion of Highway 191 upon completion of this project.									
110713	Cross	42 & 163	Drainage Ditch & Sugar Creek Strs. & Apprs. (S)	-	Strs. & Apprs.	1,000 - TOTAL 800 - NHPP 200 - State	State	2022	
01X314	Cross	49 & 64	Hwy. 64/Hwy. 49 Inters. Impvts. (Fair Oaks)	-	Intersection Improvements	3,500 - TOTAL 2,800 - STBGP 700 - State	State	2024	
01X315	Cross	64	Hwy. 1 - Co. Rd. 367 (Wynne)	0.70	Major Widening	4,800 - TOTAL 3,840 - STBGP 960 - State	State	2024	
01X224	Cross	364	Hwy. 364 Strs. & Apprs.	-	Strs. & Apprs.	6,000 - TOTAL 1,000 - NHPP 5,000 - Act 416	State	2024	
070511	Dallas	9	Creeks at L.M. 0.10 & 1.10 Strs. & Apprs. (S)	-	Strs. & Apprs.	500 - TOTAL 400 - NHPP 100 - State	State	2021	
02X190	Desha	1	Hwy. 138 - Watson	6.82	Shoulder Widening	1,600 - TOTAL 1,280 - STBGP 320 - State	State	2024	

2021-2024 STIP

JOB	COUNTY	ROUTE	TERMINI	LENGTH	TYPE WORK	ESTIMATED COST Funding Breakdown (in thousands)	AGENCY CARRYING OUT THE PROJECT	FFY	MPO
02X195	Desha	159	Canal No. 19 Str. & Apprs.	-	Str. & Apprs.	2,400 - TOTAL 1,920 - NHPP 480 - State	State	2024	
020715	Desha	278	Bayou Bartholomew Str. & Apprs. (Hwy. 278) (S)	-	Str. & Apprs.	4,300 - TOTAL 3,440 - NHPP 860 - State	State	2022	
020590	Desha	278	UPRR Str. & Apprs. (McGehee)	-	Str. & Apprs.	11,600 - TOTAL 5,280 - NHPP 4,000 - Earmark 2,320 - State	State	2021	
020678	Desha & Drew	I-69	Hwy. 278 - Hwy. 65 (S)	16.97	New Location	78,500 - TOTAL 48,532 - Earmark 2,160 - CAP 27,808 - State	State	2022	
Construct two lanes. Purchase right of way for future four-lane facility.									
02X147	Drew	83	Hwy. 83 Str. & Apprs. (Drew Co.)	-	Strs. & Apprs.	2,000 - TOTAL 1,600 - NHPP 400 - State	State	2024	
020475	Drew	New	Hwy. 83 Spur - Hwy. 278 Connector (Monticello) (F)	2.03	New Location	12,800 - TOTAL 4,000 - STBGP 4,000 - BUILD 2,000 - State 2,800 - Local	State	2022	
Partnering project. Monticello and Drew County to provide \$3.0M towards construction.									
080634	Faulkner	64	Hwy. 64/Hogan Ln. Roundabout (Conway) (S)	-	Intersection Improvements	1,700 - TOTAL 350 - STBGP 44 - State 1,306 - Local	State	2022	CARTS
Partnering project. City of Conway to provide \$1.0M additional funds to construct a roundabout.									
080364	Faulkner	65B	Hwy. 64 - Bruce St. (Conway) (S)	0.75	Major Widening	3,700 - TOTAL 2,800 - NHPP 700 - State 200 - Local	State	2023	CARTS
Potential partnering project. Contingent upon a Partnering Agreement. City may contribute up to \$7.0M toward project costs for Jobs 080619 & 080364.									

2021-2024 STIP

JOB	COUNTY	ROUTE	TERMINI	LENGTH	TYPE WORK	ESTIMATED COST Funding Breakdown (in thousands)	AGENCY CARRYING OUT THE PROJECT	FFY	MPO
080633	Faulkner	65B	Hwy. 65B/Robins St. Signal (Conway) (S)	-	Intersection Improvements	1,100 - TOTAL 350 - STBGP 44 - State/Local 706 - Local	State	2022	CARTS
080619	Faulkner	65B	Hwy. 60 – I-40 Inters. Impvts. (Conway) (F)	-	Intersection Improvements	11,800 - TOTAL 4,000 - NHPP 1,000 - State 6,800 - Local	State	2024	CARTS
Potential partnering project. Contingent upon a Partnering Agreement. City may contribute up to \$7.0M toward project costs for Jobs 080619 & 080364.									
080457	Faulkner	89	UPRR Overpass & Realign. (Mayflower) (S)	1.73	New Location	26,300 - TOTAL 2,820 - NHPP 3,800 - Rail Hwy 3,940 - STBGP 6,500 - STBGP >200K 3,980 - CMAQ Flex 3,635 - State 1,625 - Local	State	2021	CARTS
Partnering project. City and County to match Metroplan funding provided for construction of the new location portion of Highway 89. The City will assume ownership of the bypassed portion of existing Highway 89.									
11X018	Faulkner & Pulaski	I-40	Conway - North Little Rock (S)	22.35	System Preservation	8,800 - TOTAL 7,920 - NHFP 880 - State	State	2024	CARTS
040621	Franklin	23	Mulberry River Str. & Apprs. (S)	-	Str. & Apprs.	7,300 - TOTAL 5,840 - NHPP 1,460 - State	State	2022	
04X101	Franklin	64	Hicks Creek Str. & Appr.	-	Str. & Apprs.	1,200 - TOTAL 960 - NHPP 240 - State	State	2024	
040780	Franklin	186	Cedar Creek Strs. & Apprs. (Altus) (S)	-	Strs. & Apprs.	2,500 - TOTAL 2,000 - Off-System Bridge 500 - State	State	2022	

2021-2024 STIP

JOB	COUNTY	ROUTE	TERMINI	LENGTH	TYPE WORK	ESTIMATED COST Funding Breakdown (in thousands)	AGENCY CARRYING OUT THE PROJECT	FFY	MPO
050347	Fulton	9	Hwy. 9 Strs. & Apprs. (S)	-	Strs. & Apprs.	7,700 - TOTAL 6,160 - NHPP 1,540 - State	State	2021	
050422	Fulton	62 & 223	Shipman & Big Creeks Strs. & Apprs. (S)	-	Strs. & Apprs.	700 - TOTAL 560 - NHPP 140 - State	State	2022	
050419	Fulton	395	Pine Hill Creek Str. & Apprs. (S)	-	Str. & Apprs.	400 - TOTAL 320 - NHPP 80 - State	State	2023	
061439	Garland	5	Hwy. 7 - Deerpark Rd. (Safety Impvts.) (S)	1.40	Safety Improvements	4,300 - TOTAL 3,870 - HSIP 430 - State	State	2021	HSATS
06X151	Garland	70B	Gulpha Creek Strs. & Apprs. (Hot Springs)	-	Strs. & Apprs.	4,400 - TOTAL 3,520 - NHPP 880 - State	State	2024	HSATS
061608	Garland	192	Little Glazypeau Creek Strs. & Apprs. (S)	-	Strs. & Apprs.	2,400 - TOTAL 1,920 - NHPP 480 - State	State	2022	HSATS
CA0612	Garland	270	Ouachita River - Fleetwood Dr. (Widening) (S)	1.73	Major Widening	11,000 - TOTAL 11,000 - CAP	State	2024	HSATS
Unfunded CAP project. Part of the voter approved ½ ¢ sales tax program.									
CA0607	Garland	270	Fleetwood Dr. - Hwy. 227 (Widening) (S)	1.64	Major Widening	12,800 - TOTAL 12,800 - CAP	State	2021	HSATS
Part of the voter approved ½¢ sales tax program.									
06X354	Garland	600	Mill Creek Str. & Apprs.	-	Str. & Apprs.	400 - TOTAL 320 - NHPP 80 - State	State	2023	
020717	Grant	270	Prattsville - Jefferson Co. Line (Passing Lanes) (S)	4.80	Passing Lanes	11,700 - TOTAL 9,360 - NHPP 2,340 - State	State	2023	
Two eastbound and two westbound passing lanes.									

2021-2024 STIP

JOB	COUNTY	ROUTE	TERMINI	LENGTH	TYPE WORK	ESTIMATED COST Funding Breakdown (in thousands)	AGENCY CARRYING OUT THE PROJECT	FFY	MPO
10X288	Greene	34	Hwy. 34 Str. & Apprs.	-	Str. & Apprs.	1,000 - TOTAL 800 - NHPP 200 - State	State	2024	
100878	Greene	49 & 34	Hwy. 49/Hwy. 34 Inters. Impvts. (Marmaduke) (S)	-	Intersection Improvements	1,700 - TOTAL 1,360 - STBGP 340 - State	State	2021	
100633	Greene	49	Paragould - North (S)	1.97	Major Widening	13,100 - TOTAL 10,480 - STBGP 2,620 - State	State	2023	
10X444	Greene	135	Hwy. 49B - Fairview Rd. (Paragould)	1.21	Major Widening	6,300 - TOTAL 5,040 - NHPP 1,260 - State	State	2023	
101013	Greene	135	Jacks Creek Str. & Apprs. (S)	-	Str. & Apprs.	3,500 - TOTAL 2,800 - NHPP 700 - State	State	2021	
10X098	Greene	135	Locust Creek Str. & Apprs. (Oak Grove Heights)	-	Str. & Apprs.	1,300 - TOTAL 1,040 - NHPP 260 - State	State	2023	
100762	Greene	141	Hwy. 358 - Hwy. 412 Strs. & Apprs. (S)	-	Strs. & Apprs.	2,800 - TOTAL 2,240 - NHPP 560 - State	State	2021	
A00008	Greene	141	Lick Creek Str. & Apprs. (S)	-	Str. & Apprs.	1,100 - TOTAL 1,100 - State		2022	
100997	Greene	168 & 228	Buffalo Head Slough & Ditch No. 26 Strs. & Apprs. (S)	-	Str. & Apprs.	2,200 - TOTAL 1,760 - NHPP 440 - State	State	2022	

2021-2024 STIP

JOB	COUNTY	ROUTE	TERMINI	LENGTH	TYPE WORK	ESTIMATED COST Funding Breakdown (in thousands)	AGENCY CARRYING OUT THE PROJECT	FFY	MPO
10X214	Greene	168	Ditch at LM 2.36 Str. & Apprs.	-	Str. & Apprs.	800 - TOTAL 640 - NHPP 160 - State	State	2023	
03X191	Hempstead	32	Bodcau Creek Str. & Apprs.	-	Str. & Apprs.	1,400 - TOTAL 1,120 - NHPP 280 - State	State	2024	
030529	Hempstead	195	Caruse Creek & Tributary of Marlbrook Creek Strs. & Apprs. (S)	-	Strs. & Apprs.	1,000 - TOTAL 800 - NHPP 200 - State	State	2021	
030528	Hempstead	355	Little Bodcau Creek & Relief Strs. & Apprs. (S)	-	Strs. & Apprs.	1,800 - TOTAL 1,440 - NHPP 360 - State	State	2021	
061682	Hot Spring	I-30	Social Hill Rest Area – West (S)	6.82	System Preservation	4,400 - TOTAL 3,960 - NHFP 440 - State	State	2021	
061344	Hot Spring	67	UPRR Str. & Apprs. (Hwy. 67) (Perla)	-	Str. & Apprs.	3,300 - TOTAL 2,640 - NHPP 660 - State	State	2022	
06X174	Hot Spring	84	Beauchamp Creek Str. & Apprs.	-	Str. & Apprs.	800 - TOTAL 640 - NHPP 160 - State	State	2023	
061611	Hot Spring	270	I-30 Strs. & Apprs. (Hwy. 270) (Malvern) (S)	-	Strs. & Apprs.	10,000 - TOTAL 8,000 - STBGP 2,000 - State	State	2022	
06X137	Hot Spring	283	Hwy. 283 Str. & Apprs.	-	Str. & Apprs.	2,300 - TOTAL 1,840 - NHPP 460 - State	State	2024	
030456	Howard	278	Cossatot River & Baker Creek Strs. & Apprs. (S)	-	Strs. & Apprs.	7,000 - TOTAL 5,600 - NHPP 1,400 - State	State	2022	

2021-2024 STIP

JOB	COUNTY	ROUTE	TERMINI	LENGTH	TYPE WORK	ESTIMATED COST Funding Breakdown (in thousands)	AGENCY CARRYING OUT THE PROJECT	FFY	MPO
050420	Independence	69	Hwy. 394 - Hwy. 233 (Moorefield) (S)	1.40	Major Widening	5,400 - TOTAL 996 - Rail Hwy 3,324 - STBGP 1,080 - State	State	2023	
050415	Independence	230	Double Branch Str. & Apprs. (S)	-	Str. & Apprs.	300 - TOTAL 240 - NHPP 60 - State	State	2022	
05X148	Independence	233	Sulphur Springs Creek Str. & Apprs. (Sulphur Rock)	-	Str. & Apprs.	1,000 - TOTAL 800 - NHPP 200 - State	State	2023	
050423	Izard	56	Piney Creek Str. & Apprs. (S)	-	Str. & Apprs.	5,000 - TOTAL 4,000 - NHPP 1,000 - State	State	2022	
05X149	Izard	56	Little Piney Creek Str. & Apprs.	-	Str. & Apprs.	900 - TOTAL 720 - NHPP 180 - State	State	2023	
050418	Jackson	37	Cache River Relief Str. & Apprs. (S)	-	Str. & Apprs.	4,100 - TOTAL 3,280 - NHPP 820 - State	State	2022	
05X147	Jackson	37	Hatchett Ditch Str. & Apprs.	-	Str. & Apprs.	800 - TOTAL 640 - NHPP 160 - State	State	2023	
05X154	Jackson	37	Hout Ditch Str. & Apprs.	-	Str. & Apprs.	700 - TOTAL 560 - NHPP 140 - State	State	2023	
050416	Jackson	224	Cattail Creek Str. & Apprs. (S)	-	Str. & Apprs.	100 - TOTAL 80 - NHPP 20 - State	State	2023	
050414	Jackson	980	Hwy. 980 Str. & Apprs. (Newport)	-	Str. & Apprs.	700 - TOTAL 560 - NHPP 140 - State	State	2021	

2021-2024 STIP

JOB	COUNTY	ROUTE	TERMINI	LENGTH	TYPE WORK	ESTIMATED COST Funding Breakdown (in thousands)	AGENCY CARRYING OUT THE PROJECT	FFY	MPO
020661	Jefferson	I-530	I-530 Access Impvts. (Pine Bluff) (S)	-	Project Development	5,000 - TOTAL 4,000 - NHPP 1,000 - State	State	2021	PBATS
Additional funds to be determined through partnering to provide access improvements for potential economic development.									
020716	Jefferson	65	I-530 - Hwy. 425 (Minor Widening) (Pine Bluff)	2.50	Minor Widening	2,400 - TOTAL 1,920 - NHPP 480 - State	State	2023	PBATS
020615	Jefferson	79	Pine Bluff - South (S)	2.36	Major Widening	12,000 - TOTAL 9,600 - NHPP 2,400 - State	State	2023	PBATS
020628	Jefferson	190	I-530 - Hwy. 79B (Franklin St. & 6th Ave.) (Pine Bluff)	2.08	Minor Widening	5,600 - TOTAL 4,480 - STBGP 1,120 - State	State	2021	PBATS
Partnering project. City of Pine Bluff to assume ownership of Highway 190 through town upon completion of Jobs 020628 and 020588.									
020588	Jefferson	190	11th Ave. - Harding Ave. (Hwy. 190) (Pine Bluff) (S)	0.39	Minor Widening	2,300 - TOTAL 1,840 - STBGP 460 - State	State	2021	PBATS
Partnering project. City of Pine Bluff to assume ownership of Highway 190 through town upon completion of Jobs 020628 and 020588.									
020626	Jefferson	270 & 365S	Hwy. 104 - Hwy. 365 (Pine Bluff & White Hall)	4.76	Major Widening	22,100 - TOTAL 16,572 - NHPP 1,108 - Earmark 4,420 - State	State	2022	PBATS
080499	Johnson	123	Gee Creeks Strs. & Apprs. (S)	-	Strs. & Apprs.	2,200 - TOTAL 1,760 - NHPP 440 - State	State	2021	
080617	Johnson	215	Wolf Pen Creek Str. & Apprs. (S)	-	Str. & Apprs.	900 - TOTAL 720 - NHPP 180 - State	State	2022	
030527	Lafayette	53	Hwy. 53 Strs. & Apprs. (S)	-	Strs. & Apprs.	6,100 - TOTAL 4,880 - NHPP 1,220 - State	State	2022	

2021-2024 STIP

JOB	COUNTY	ROUTE	TERMINI	LENGTH	TYPE WORK	ESTIMATED COST Funding Breakdown (in thousands)	AGENCY CARRYING OUT THE PROJECT	FFY	MPO
030497	Lafayette & Miller	82	Mill & Bodcau Creeks Strs. & Apprs. (S)	-	Str. & Apprs.	8,400 - TOTAL 6,720 - NHPP 1,680 - State	State	2021	
Project 030498 was combined into this project.									
100991	Lawrence	25	Independence Co. Line – Eaton Strs. & Apprs. (S)	-	Strs. & Apprs.	5,200 - TOTAL 4,160 - NHPP 1,040 - State	State	2022	
100981	Lawrence	63	Hwy. 117 - Hwy. 25 (Black Rock) (S)	2.11	Major Widening	8,000 - TOTAL 6,400 - NHPP 1,600 - State	State	2023	
10X020	Lawrence	91	Lick Pond Slough Str. & Apprs.	-	Str. & Apprs.	900 - TOTAL 720 - NHPP 180 - State	State	2024	
110568	Lee	79	Big Piney, Little Piney & Cat Creeks Strs. & Apprs. (S)	-	Strs. & Apprs.	1,900 - TOTAL 1,520 - NHPP 380 - State	State	2022	
110715	Lee & Monroe	78, 238, & 259	Big Creek, Little Piney Creek & Big Creek Branch Strs. & Apprs. (S)	-	Strs. & Apprs.	4,600 - TOTAL 3,680 - NHPP 920 - State	State	2022	
020713	Lincoln	11	Long Lake Str. & Apprs. (S)	-	Str. & Apprs.	3,400 - TOTAL 2,720 - NHPP 680 - State	State	2021	
02X153	Lincoln	199	Deep Bayou Str. & Apprs.	-	Str. & Apprs.	1,100 - TOTAL 880 - NHPP 220 - State	State	2024	
02X173	Lincoln	293	Ladd Canal Str. & Apprs.	-	Str. & Apprs.	700 - TOTAL 560 - NHPP 140 - State	State	2024	

2021-2024 STIP

JOB	COUNTY	ROUTE	TERMINI	LENGTH	TYPE WORK	ESTIMATED COST Funding Breakdown (in thousands)	AGENCY CARRYING OUT THE PROJECT	FFY	MPO
030531	Little River	71	Red River - Ogden (S)	1.90	Reconstruction	11,500 - TOTAL 9,200 - NHPP 2,300 - State	State	2023	
Raise Road Grade									
004980	Logan	22	Caulksville - Paris Strs. & Apprs.	-	Strs. & Apprs.	10,800 - TOTAL 8,640 - NHPP 2,160 - State	State	2021	
060906	Lonoke	5	Hwy. 89 - Greystone Blvd. (Cabot) (S)	2.05	Major Widening	12,000 - TOTAL 9,600 - STBGP 2,400 - State	State	2024	CARTS
06X282	Lonoke	13	Crooked Creek Str. & Apprs.	-	Str. & Apprs.	1,000 - TOTAL 800 - NHPP 200 - State	State	2023	
061613	Lonoke	13 & 31	I-40 Strs. & Apprs. (Hwys. 13 & 31) (Carlisle & Lonoke)	-	Strs. & Apprs.	2,600 - TOTAL 2,080 - NHPP 520 - State	State	2022	CARTS
061610	Lonoke	15	I-40 Str. & Apprs. (Hwy. 15) (S)	-	Str. & Apprs.	3,200 - TOTAL 2,560 - NHPP 640 - State	State	2021	CARTS
06X131	Lonoke	31	Salt Bayou Str. & Apprs.	-	Str. & Apprs.	1,500 - TOTAL 1,200 - NHPP 300 - State	State	2024	
061609	Lonoke	38	Mill Creek Str. & Apprs. (Ward)	-	Str. & Apprs.	700 - TOTAL 560 - NHPP 140 - State	State	2021	CARTS
061549	Lonoke	67	Hwy. 89 - White Co. Line (S)	6.38	System Preservation	40,900 - TOTAL 25,075 - NHPP 7,645 - NHFP 8,180 - State	State	2023	CARTS
012328	Lonoke	67	Cypress Bayou Strs. & Apprs. (S)	-	Strs. & Apprs.	3,000 - TOTAL 2,400 - NHPP 600 - State	State	2023	CARTS

2021-2024 STIP

JOB	COUNTY	ROUTE	TERMINI	LENGTH	TYPE WORK	ESTIMATED COST Funding Breakdown (in thousands)	AGENCY CARRYING OUT THE PROJECT	FFY	MPO
06X122	Lonoke	381	White Oak Branch Str. & Apprs.	-	Str. & Apprs.	1,000 - TOTAL 800 - NHPP 200 - State	State	2023	CARTS
061685	Pulaski	I-40	Hwy. 161 – Hwy. 31 (S)	18.60	System Preservation	12,700 - TOTAL 11,430 - NHFP 1,270 - State	State	2021	CARTS
CA0613	Lonoke & Pulaski	67	Jacksonville – Cabot (Widening & Intchn. Impvts.) (Sel. Secs.) (F)	4.98	Major Widening	194,200 - TOTAL 40,000 - INFRA 10,000 - BUILD 96,069 - CAP 48,131 - State	State	2021	CARTS
09X034	Madison	16	White River Str. & Apprs.	-	Str. & Apprs.	1,700 - TOTAL 1,360 - NHPP 340 - State	State	2024	
090579	Madison	23	Hwy. 23 Strs. & Apprs. (Madison Co.) (S)	-	Strs. & Apprs.	3,700 - TOTAL 2,960 - NHPP 740 - State	State	2022	
090523	Madison	23	War Eagle Creek Str. & Apprs. (S)	-	Str. & Apprs.	5,500 - TOTAL 4,400 - NHPP 1,100 - State	State	2022	
Includes Horizontal Curve Realignment just north of this bridge.									
090554	Madison	74	Holman Creek Str. & Apprs. (S)	-	Str. & Apprs.	2,700 - TOTAL 2,160 - NHPP 540 - State	State	2022	
009916	Marion	14	Missouri & Northern Arkansas RR Str. & Apprs. (Summit)	-	Str. & Apprs.	3,100 - TOTAL 2,480 - NHPP 620 - State	State	2023	
090556	Marion	14	Campground Creek Str. & Apprs. (Yellville) (S)	-	Str. & Apprs.	3,600 - TOTAL 2,880 - NHPP 720 - State	State	2022	
09X026	Marion	235	Hwy. 235 Str. & Apprs.	-	Str. & Apprs.	1,000 - TOTAL 800 - NHPP 200 - State	State	2024	

2021-2024 STIP

JOB	COUNTY	ROUTE	TERMINI	LENGTH	TYPE WORK	ESTIMATED COST Funding Breakdown (in thousands)	AGENCY CARRYING OUT THE PROJECT	FFY	MPO
030477	Miller	71	Hwy. 67 - I-30 (Texarkana) (S)	2.75	Reconstruction	12,000 - TOTAL 9,600 - STBGP 2,400 - State	State	2023	TUTS
Partnering project with TxDOT.									
101111	Mississippi	I-55	Hwy. 148 – So. of Hwy. 61 (S)	4.42	System Preservation	30,000 - TOTAL 7,800 - NHPP 19,200 - NHFP 3,000 - State	State	2024	
10X269	Mississippi	61	Frenchmans Bayou Str. & Apprs.	-	Str. & Apprs.	1,600 - TOTAL 1,280 - NHPP 320 - State	State	2023	
10X447	Mississippi	61 & 325	Hwy. 61 & Hwy. 325 Inters. Impvts. (Osceola)	-	Intersection Improvements	600 - TOTAL 480 - STBGP 120 - State	State	2023	
101009	Mississippi	61	Ditch No. 30 Str. & Apprs. (Blytheville) (S)	-	Str. & Apprs.	2,200 - TOTAL 1,760 - NHPP 440 - State	State	2021	
101001	Mississippi	120	Ditch No. 35 Str. & Apprs. (S)	-	Str. & Apprs.	2,400 - TOTAL 1,920 - NHPP 480 - State	State	2021	
100098	Mississippi	148	Ditch No. 6 Str. & Apprs.	-	Str. & Apprs.	600 - TOTAL 480 - NHPP 120 - State	State	2021	
100955	Mississippi	Various	Hwys. 77, 140, 158, & 181 Strs. & Apprs. (Mississippi Co.) (S)	-	Strs. & Apprs.	24,400 - TOTAL 3,320 - NHPP 16,200 - CHBP 4,880 - State	State	2021	
110706	Monroe	17	Boat Gunwale Slash Str. & Apprs. (S)	-	Str. & Apprs.	600 - TOTAL 480 - NHPP 120 - State	State	2022	
110124	Monroe	39	Hwy. 39 Strs. & Apprs. (N. of Blackton)	-	Strs. & Apprs.	2,500 - TOTAL 2,000 - NHPP 500 - State	State	2021	

2021-2024 STIP

JOB	COUNTY	ROUTE	TERMINI	LENGTH	TYPE WORK	ESTIMATED COST Funding Breakdown (in thousands)	AGENCY CARRYING OUT THE PROJECT	FFY	MPO
110664	Monroe	70	Prairie Co. Line - Brinkley (S)	10.26	System Preservation	5,500 - TOTAL 4,400 - STBGP 1,100 - State	State	2021	
080503	Montgomery	8	Collier & Smith Creeks Strs. & Apprs. (S)	-	Strs. & Apprs.	4,500 - TOTAL 3,600 - NHPP 900 - State	State	2021	
030530	Nevada	387	Mill Creek Str. & Apprs. (S)	-	Str. & Apprs.	1,400 - TOTAL 1,120 - NHPP 280 - State	State	2023	
070508	Ouachita	7	Freeo Creek & Relief Strs. & Apprs. (S)	-	Strs. & Apprs.	5,400 - TOTAL 4,320 - NHPP 1,080 - State	State	2023	
080609	Perry	9	Harris Creek Str. & Apprs. (Perryville) (S)	-	Str. & Apprs.	400 - TOTAL 320 - NHPP 80 - State	State	2023	
08X144	Perry	60	Arkansas River - West (Toad Suck)	0.75	Drainage Improvements	20,400 - TOTAL 16,320 - STBGP 4,080 - State	State	2024	
080607	Perry	314	Creek at L.M. 0.676 Str. & Apprs. (S)	-	Str. & Apprs.	2,200 - TOTAL 1,760 - NHPP 440 - State	State	2023	
110701	Phillips	20	Hwy. 20 Strs. & Apprs. (S)	-	Strs. & Apprs.	14,700 - TOTAL 11,760 - NHPP 2,940 - State	State	2023	
110708	Phillips	49	Arkansas Midland RR Str. & Apprs. (Helena-West Helena)	-	Str. & Apprs.	4,300 - TOTAL 3,440 - NHPP 860 - State	State	2022	
110716	Phillips	185 & 318	Hwys. 185 & 318 Strs. & Apprs. (S)	-	Strs. & Apprs.	4,100 - TOTAL 3,280 - NHPP 820 - State	State	2022	

2021-2024 STIP

JOB	COUNTY	ROUTE	TERMINI	LENGTH	TYPE WORK	ESTIMATED COST Funding Breakdown (in thousands)	AGENCY CARRYING OUT THE PROJECT	FFY	MPO
110705	Phillips	316	Hwy. 316 Strs. & Apprs. (S)	-	Strs. & Apprs.	1,200 - TOTAL 960 - NHPP 240 - State	State	2023	
10X096	Poinsett	14	Hwy. 14 Str. & Apprs.	-	Str. & Apprs.	1,500 - TOTAL 1,200 - NHPP 300 - State	State	2023	
100615	Poinsett	69	I-555 - Hwy. 463 (Trumann) (S)	1.68	Major Widening	6,000 - TOTAL 4,800 - STBGP 1,200 - State	State	2023	
Three-lane curb and gutter.									
10X241	Poinsett	75	Hwy. 75 Str. & Apprs	-	Str. & Apprs.	1,100 - TOTAL 880 - NHPP 220 - State	State	2023	
10X417	Poinsett	118	Tyronza River Str. & Apprs.	-	Str. & Apprs.	2,600 - TOTAL 2,080 - NHPP 520 - State	State	2023	
101017	Poinsett	118	Tyronza River Str. & Apprs. (S)	-	Str. & Apprs.	2,400 - TOTAL 1,920 - NHPP 480 - State	State	2022	
10X099	Poinsett	135	Hwy. 135 Strs. & Apprs.	-	Strs. & Apprs.	4,600 - TOTAL 3,680 - NHPP 920 - State	State	2024	
101012	Poinsett	135	Right Hand Chute Little River Str. & Apprs. (S)	-	Str. & Apprs.	4,400 - TOTAL 3,520 - NHPP 880 - State	State	2023	
04X099	Polk	71	Six Mile Creek Str. & Apprs.	-	Str. & Apprs.	2,700 - TOTAL 2,160 - NHPP 540 - State	State	2024	
040789	Polk	88	Gap & Turbin Creeks Strs. & Apprs. (S)	-	Strs. & Apprs.	3,800 - TOTAL 3,040 - NHPP 760 - State	State	2022	

2021-2024 STIP

JOB	COUNTY	ROUTE	TERMINI	LENGTH	TYPE WORK	ESTIMATED COST Funding Breakdown (in thousands)	AGENCY CARRYING OUT THE PROJECT	FFY	MPO
040787	Polk & Scott	71	Mena – "Y" City (Passing Lanes) (S)	2.49	Passing Lanes	3,300 - TOTAL 2,640 - NHPP 660 - State	State	2023	
One northbound and one southbound passing lanes.									
080580	Pope	I-40	Hwy. 331 - Atkins (S)	10.13	System Preservation	16,100 - TOTAL 16,100 - CAP	State	2022	
080606	Pope	7	Hwy. 7 Widening & Drainage Impvts. (Russellville) (S)	0.55	Widening & Drainage Improvements	7,100 - TOTAL 5,680 - STBGP 1,420 - State	State	2023	
Partnering project. City of Russellville to design, fund utility relocation, ROW and assume ownership of a portion of Highway 326. Arkansas Tech University to provide ROW.									
080621	Pope	27	McCoy & Little Creeks Strs. & Apprs. (S)	-	Strs. & Apprs.	1,100 - TOTAL 880 - NHPP 220 - State	State	2022	
080616	Pope	124	Hwy. 124 Strs. & Apprs. (Pope Co.) (S)	-	Str. & Apprs.	2,100 - TOTAL 1,680 - NHPP 420 - State	State	2022	
080608	Pope	333	Lake Dardanelle Str. & Apprs. (London) (S)	-	Str. & Apprs.	400 - TOTAL 320 - NHPP 80 - State	State	2022	
A80011	Pope	333	Piney Creek Branch Str. & Apprs. (S)	-	Str. & Apprs.	2,500 - TOTAL 2,000 - NHPP 500 - State	State	2021	
061615	Prairie	63 & 33	La Grue Bayou, Wolf Island Slash & Honey Creek Strs. & Apprs. (S)	-	Strs. & Apprs.	7,900 - TOTAL 6,320 - NHPP 1,580 - State	State	2022	
061614	Prairie	86	Wattensaw Bayou & Relief Strs. & Apprs. (S)	-	Strs. & Apprs.	2,200 - TOTAL 1,760 - NHPP 440 - State	State	2022	

2021-2024 STIP

JOB	COUNTY	ROUTE	TERMINI	LENGTH	TYPE WORK	ESTIMATED COST Funding Breakdown (in thousands)	AGENCY CARRYING OUT THE PROJECT	FFY	MPO
06X284	Prairie	86	South Branch La Grue Bayou Str. & Apprs.	-	Str. & Apprs.	800 - TOTAL 640 - NHPP 160 - State	State	2023	
06X281	Prairie	86	Oak Creek Str. & Apprs.	-	Str. & Apprs.	1,000 - TOTAL 800 - NHPP 200 - State	State	2023	
CA0602	Pulaski	I-30 & I-40	I-530 - Hwy. 67 (Widening & Reconst.) (I-30 & I-40) (F)	7.37	Capacity Improvements & Reconstruction	417,600 - TOTAL 334,080 - Federal AC 83,520 - State AC	State	2021	CARTS
This entry is to demonstrate the removal of the previously allocated CAP funds for phase I to be replaced with federal and state funds in advance construction.									
CA0602	Pulaski	I-30 & I-40	I-530 - Hwy. 67 (Widening & Reconst.) (I-30 & I-40) (F)	7.37	Capacity Improvements & Reconstruction	139,000 - TOTAL 78,500 - NHPP 27,700 - STBGP 5,000 - CMAQ Flex 27,800 - State	State	2021	CARTS
This entry is AC conversion for phase I.									
CA0602	Pulaski	I-30 & I-40	I-530 - Hwy. 67 (Widening & Reconst.) (I-30 & I-40) (F)	7.37	Capacity Improvements & Reconstruction	84,000 - TOTAL 54,500 - NHPP 8,500 - STBGP 4,200 - CMAQ Flex 16,800 - State	State	2022	CARTS
This entry is AC conversion for phase I.									
CA0602	Pulaski	I-30 & I-40	I-530 - Hwy. 67 (Widening & Reconst.) (I-30 & I-40) (F)	7.37	Capacity Improvements & Reconstruction	86,000 - TOTAL 12,700 - NHPP 11,300 - NHFP 10,400 - STBGP 22,300 - HIP 12,100 - CMAQ Flex 17,200 - State	State	2023	CARTS
This entry is AC conversion for phase I.									

2021-2024 STIP

JOB	COUNTY	ROUTE	TERMINI	LENGTH	TYPE WORK	ESTIMATED COST Funding Breakdown (in thousands)	AGENCY CARRYING OUT THE PROJECT	FFY	MPO
CA0602	Pulaski	I-30 & I-40	I-530 - Hwy. 67 (Widening & Reconst.) (I-30 & I-40) (F)	7.37	Capacity Improvements & Reconstruction	46,200 - TOTAL 24,500 - NHPP 12,500 - CMAQ Flex 9,200 - State	State	2024	CARTS
This entry is AC conversion for phase I and additional AC conversion forthcoming in subsequent years.									
B60117	Pulaski	I-40	I-430 – I-30 (F)	6.52	Major Widening	2,600 - TOTAL 2,340 - NHPP 260 - State		2021	CARTS
AC conversion for completed project.									
061706	Pulaski	I-440	I-440/Fourche Dam Pike Intchn. Impvts. (Little Rock) (S)	-	Interchange Improvements	1,000 - TOTAL 1,000 - State Surplus		2024	CARTS
Partnering Project. ARDOT to provide \$1,000,000 toward construction of improvements.									
061510	Pulaski	5 & 70	Hwy. 70/Hwy. 5/University Ave. Inters. Impvts. (Little Rock)	-	Intersection Improvements	1,690 - TOTAL 512 - NHPP 600 - STBGP >200K 578 - Local	State	2022	CARTS
Partnering project. Department has obligated \$88K of the committed \$600K from the 2016-2020 STIP. Additional funds to be provided by the City and Metroplan.									
061382	Pulaski	10	Taylor Loop Rd. - Pleasant Ridge Rd. (Little Rock) (S)	2.31	Major Widening	22,000 - TOTAL 22,000 - CAP	State	2024	CARTS
061454	Pulaski	10	Gill St. & RR Overpass Strs. & Apprs. (Little Rock)	-	Strs. & Apprs.	16,800 - TOTAL 144 - Earmark 16,656 - CAP	State	2022	CARTS
06X080	Pulaski	107	General Samuels Rd. - Arnold Dr. (Sherwood)	1.20	Major Widening	10,000 - TOTAL 1,000 - NHPP 7,000 - HIP 2,000 - State	State	2024	CARTS

2021-2024 STIP

JOB	COUNTY	ROUTE	TERMINI	LENGTH	TYPE WORK	ESTIMATED COST Funding Breakdown (in thousands)	AGENCY CARRYING OUT THE PROJECT	FFY	MPO
06X317	Pulaski	176	Hwy. 176 - Hwy. 67 (Sherwood)	0.40	Minor Widening	2,000 - TOTAL 800 - STBGP 200 - State 1,000 - Local	State	2023	CARTS
Project contingent upon a partnering agreement with the City of Sherwood. City may contribute up to \$1.0M toward the project.									
061622	Pulaski & Saline	I-30	Sevier St. – Geyer Springs Rd. (Conc. Pvmnt. Pres.) (S)	17.00	System Preservation	35,400 - TOTAL 2,250 - NHFP 16,015 - STBGP 13,595 - HIP 3,540 - State	State	2021	CARTS
B60120	Pulaski & Saline	I-30	West of Pulaski Co. Line – I-430 (F)	4.11	Major Widening	5,400 - TOTAL 4,860 - NHPP 540 - State		2021	CARTS
AC conversion for completed project.									
101053	Randolph	90	Beaver Dam Ditch Str. & Apprs. (O’Kean) (S)	-	Str. & Apprs.	600 - TOTAL 480 - NHPP 120 - State	State	2021	
100877	Randolph	90	Park St. - Country Club Rd. (Pocahontas) (S)	1.02	Major Widening	4,200 - TOTAL 3,360 - STBGP 840 - State	State	2023	
101003	Randolph	90	Eassis Creek Str. & Apprs. (S)	-	Str. & Apprs.	3,500 - TOTAL 2,800 - NHPP 700 - State	State	2021	
101010	Randolph	115	Spencer Creek Str. & Apprs. (S)	-	Str. & Apprs.	1,100 - TOTAL 880 - NHPP 220 - State	State	2022	
100993	Randolph	166	Hwy. 67 - Engelberg Strs. & Apprs. (S)	-	Strs. & Apprs.	1,800 - TOTAL 1,440 - Off-System Bridge 360 - State	State	2022	
10X016	Randolph	328	Main Ditch Str. & Apprs.	-	Str. & Apprs.	900 - TOTAL 720 - NHPP 180 - State	State	2023	

2021-2024 STIP

JOB	COUNTY	ROUTE	TERMINI	LENGTH	TYPE WORK	ESTIMATED COST Funding Breakdown (in thousands)	AGENCY CARRYING OUT THE PROJECT	FFY	MPO
061708	Saline	I-30	I-30 Ramp & Frontage Rd. Impvts. (Benton) (S)	-	Interchange Improvements	9,000 - TOTAL 3,200 - HIP 800 - State 5,000 - Local	State	2022	CARTS
Project contingent upon a partnering agreement with the City of Benton. City may contribute up to \$5.0M toward the project.									
B60108	Saline	I-30	Alcoa Rd. Interchange (F)	-	Interchange	6,100 - TOTAL 5,490 - NHPP 610 - State		2021	CARTS
AC conversion for completed project.									
061442	Saline	5	Garland Co. Line - Benton (Safety Impvts.) (S)	18.01	Safety Improvements	8,200 - TOTAL 7,380 - HSIP 820 - State	State	2021	CARTS
061508	Saline	5	I-30 - Alcoa Rd. (Benton) (S)	1.24	Major Widening	10,500 - TOTAL 4,470 - STBGP 3,930 - CMAQ Flex 2,100 - State	State	2022	CARTS
040782	Scott	80	Hwy. 80 Str. & Apprs. (S)	-	Str. & Apprs.	400 - TOTAL 320 - NHPP 80 - State	State	2022	
040790	Scott	270	Spring Branch, Alexander Creek & Relief Strs. & Apprs. (S)	-	Strs. & Apprs.	2,000 - TOTAL 1,600 - NHPP 400 - State	State	2022	
04X107	Scott	378	Kings Creek Str. & Appr.	-	Str. & Apprs.	800 - TOTAL 640 - NHPP 160 - State	State	2024	
04X289	Sebastian	I-540 & 255	I-540/Hwy.255 St. Intchnng. Impvts. (Zero St.) (Fort Smith)	-	Interchange Improvements	1,400 - TOTAL 1,260 - NHFP 140 - State	State	2024	FRONTIER

2021-2024 STIP

JOB	COUNTY	ROUTE	TERMINI	LENGTH	TYPE WORK	ESTIMATED COST Funding Breakdown (in thousands)	AGENCY CARRYING OUT THE PROJECT	FFY	MPO
04X169	Sebastian	10	Hwy. 10 - Hwy. 96 (Greenwood Bypass)	0.93	New Location	24,400 - TOTAL 19,520 - NHPP 1,180 - State 3,700 - Local	State	2024	FRONTIER
Partnering project. The City will assume ownership of portions of Highways 10 and 10 Spur upon completion of the project, will provide some right of way, and contribute \$5M towards construction of the improvements over two phases.									
04X288	Sebastian	22	Waldron St. - 70th St. (Fort Smith)	1.13	Interchange & Intersection Improvements	17,200 - TOTAL 6,845 - NHPP 6,915 - HIP 3,440 - State	State	2024	FRONTIER
04X059	Sebastian	22	74th St. Inters. Impvts. (Fort Smith)	-	Intersection Improvements	800 - TOTAL 640 - NHPP 160 - State	State	2024	FRONTIER
Study approved by AHC with MO 2019-075.									
04X238	Sebastian	22	Hwy. 96 - Bloomer (Lavaca)	3.13	Major Widening	12,000 - TOTAL 9,600 - HIP 2,400 - State	State	2024	FRONTIER
040792	Sebastian	45	Hwy. 45 Strs. & Apprs. (S)	-	Strs. & Apprs.	4,800 - TOTAL 3,840 - NHPP 960 - State	State	2022	
040793	Sebastian	45	Big Branch & Cedar Creek Strs. & Apprs. (Hackett)	-	Strs. & Apprs.	900 - TOTAL 720 - NHPP 180 - State	State	2023	
040713	Sebastian	45	Hwy. 71 - Hwy. 255 (Ft. Smith) (S)	3.00	Major Widening	17,500 - TOTAL 9,920 - HIP 2,480 - State 5,100 - Local	State	2021	FRONTIER
Partnering project. Locals to provide \$5.1 million towards total project costs.									

2021-2024 STIP

JOB	COUNTY	ROUTE	TERMINI	LENGTH	TYPE WORK	ESTIMATED COST Funding Breakdown (in thousands)	AGENCY CARRYING OUT THE PROJECT	FFY	MPO
040781	Sebastian	71	Prairie Creek Str. & Apprs. (Hwy. 71) (S)	-	Str. & Apprs.	4,500 - TOTAL 3,600 - NHPP 900 - State	State	2021	
040823	Sebastian	10S & 71	Hwy. 10S/Hwy. 71 Signal (Greenwood) (S)	-	Intersection Improvements	200 - TOTAL 190 - STBGP 10 - State	State	2022	FRONTIER
040723	Sebastian	71B	Hwy. 271 - Hwy. 64 (Towson Ave.) (Fort Smith) (S)	3.80	System Preservation & Drainage Impvts.	12,500 - TOTAL 8,400 - NHPP 2,100 - State 2,000 - Local	State	2022	FRONTIER
Partnering project: City to contribute 16% of project costs up to \$2.0M and take ownership of a portion of Hwy. 71B. Sidewalks, Drainage Improvements and Pavement Improvements.									
04X104	Sebastian	96	Cherokee Creek Str. & Apprs. (Mansfield)	-	Str. & Apprs.	1,300 - TOTAL 1,040 - NHPP 260 - State	State	2023	
030412	Sevier	70	Hwy. 70 Strs. & Apprs.	-	Strs. & Apprs.	6,500 - TOTAL 5,200 - NHPP 1,300 - State	State	2023	
03X008	Sevier	71	Dequeen and Eastern Railroad Str. & Apprs. (Lockesburg)	-	Str. & Apprs.	1,100 - TOTAL 880 - NHPP 220 - State	State	2024	
030026	Sevier	71	Cossatot River - De Queen (S)	5.68	Major Widening	30,500 - TOTAL 24,400 - NHPP 6,100 - State	State	2023	
050171	Sharp	175 & 175S	Hwy. 175 & Hwy. 175S Strs. & Apprs. (Cherokee Village) (S)	-	Strs. & Apprs.	2,700 - TOTAL 2,160 - NHPP 540 - State	State	2021	
110702	St. Francis	1B	Hwy. 1B Str. & Apprs. (S)	-	Str. & Apprs.	1,600 - TOTAL 1,280 - NHPP 320 - State	State	2021	

2021-2024 STIP

JOB	COUNTY	ROUTE	TERMINI	LENGTH	TYPE WORK	ESTIMATED COST Funding Breakdown (in thousands)	AGENCY CARRYING OUT THE PROJECT	FFY	MPO
110717	St. Francis	50, 75, & 357	N. E. St. Francis Co. Strs. & Apprs. (S)	-	Strs. & Apprs.	2,100 - TOTAL 1,680 - NHPP 420 - State	State	2023	
01X239	St. Francis	78	I-40 Str. & Apprs. (Hwy. 78) (Wheatley)	-	Str. & Apprs.	2,200 - TOTAL 1,760 - NHPP 440 - State	State	2024	
070367	Union	82B	Hwy. 82B Improvements (El Dorado) (S)	3.89	Major Widening	24,200 - TOTAL 24,200 - State	State	2023	
Partnering project. Includes replacement of the UPRR Overpass. City to assume ownership of Highway 82B upon completion of this project. Department to fund most of project, but City to pay for some betterments.									
070424	Union	167B	Hwy. 82B - Hwy. 167 (El Dorado) (S)	3.79	Pedestrian & Drainage Improvements	4,000 - TOTAL 3,200 - NHPP 800 - State	State	2022	
Partnering project. City to assume ownership of Highway 167B upon completion of this project.									
080614	Van Buren	16	Pee Dee Creek Str. & Apprs. (Clinton)	-	Str. & Apprs.	3,500 - TOTAL 2,800 - NHPP 700 - State	State	2022	
080612	Van Buren	92	Ward Creek Branch Str. & Apprs. (S)	-	Str. & Apprs.	300 - TOTAL 240 - NHPP 60 - State	State	2021	
08X193	Van Buren	95	Bradley Branch Str. & Appr.	-	Str. & Apprs.	900 - TOTAL 720 - NHPP 180 - State	State	2024	
040846	Washington	I-49	Hwy. 62 Intchn. Impvts. (Fayetteville)	-	Interchange Improvements	49,800 - TOTAL 5,755 - NHPP 23,000 - NHFP 14,715 - HIP 4,830 - State 1,500 - Local	State	2022	NARTS

2021-2024 STIP

JOB	COUNTY	ROUTE	TERMINI	LENGTH	TYPE WORK	ESTIMATED COST Funding Breakdown (in thousands)	AGENCY CARRYING OUT THE PROJECT	FFY	MPO
040785	Washington	16	Stone Bridge Rd. - East Roberts Rd. (Fayetteville) (S)	1.21	Major Widening	4,300 - TOTAL 3,440 - STBGP 860 - State	State	2023	NARTS
04X098	Washington	45	Baron Fork & Fly Creek Strs. & Apprs.	-	Strs. & Apprs.	3,300 - TOTAL 2,640 - NHPP 660 - State	State	2024	NARTS
04X114	Washington	71	Rock Creek Str. & Apprs. (West Fork)	-	Str. & Apprs.	1,700 - TOTAL 1,360 - NHPP 340 - State	State	2023	NARTS
040720	Washington	112	Poplar St. - Drake St. (Fayetteville) (S)	1.57	Major Widening	7,800 - TOTAL 6,240 - STBGP 1,560 - State	Local	2022	NARTS
Partnering project. City to accept ownership of a segment of Highway 112 upon completion of project.									
040746	Washington	112	Truckers Dr. – Howard Nickell Rd. (Fayetteville) (S)	1.42	Major Widening	16,000 - TOTAL 280 - STBGP >200K 15,650 - CAP 70 - Local	State	2022	NARTS
Partnering Project. City to contribute \$350,000 towards project costs and take ownership of a portion of Highway 71B.									
040860	Washington	112	Don Tyson Pkwy. – Hwy. 412 (Springdale & Tontitown) (S)	1.70	Major Widening	11,000 - TOTAL 8,800 - STBGP 2,200 - State	State	2024	NARTS
040683	Washington	170	Hwy. 62 - Clyde Carnes Rd. (Hwy. 170) (Farmington) (S)	1.97	Major Widening	9,905 - TOTAL 4,020 - STBGP 4,290 - STBGP >200K 1,235 - State 360 - Local	Local	2021	NARTS
Partnering project. City to contribute 50% of construction costs, up to \$4.0M. Total reflects overall project costs minus funds already obligated.									
050342	White	31	Cypress Bayou - Hwy. 267 Strs. & Apprs. (S)	-	Strs. & Apprs.	9,500 - TOTAL 7,600 - NHPP 1,900 - State	State	2022	
050417	White	36	Barbers Lake Str. & Apprs. (S)	-	Str. & Apprs.	4,600 - TOTAL 3,680 - NHPP 920 - State	State	2021	

2021-2024 STIP

JOB	COUNTY	ROUTE	TERMINI	LENGTH	TYPE WORK	ESTIMATED COST Funding Breakdown (in thousands)	AGENCY CARRYING OUT THE PROJECT	FFY	MPO
05X156	White	64	UPRR Str. & Apprs. (Bald Knob)	-	Str. & Apprs.	2,200 - TOTAL 1,760 - NHPP 440 - State	State	2024	
110703	Woodruff	260	Locust Slough Str. & Apprs. (S)	-	Str. & Apprs.	800 - TOTAL 640 - NHPP 160 - State	State	2022	
08X142	Yell	7	Hwy. 7/Hwy. 22/Hwy. 27 Inters. Impvts. (Dardanelle)	-	Intersection Improvements	2,000 - TOTAL 1,600 - NHPP 400 - State	State	2024	
08X219	Yell	28	Browns & Porter Creeks Strs. & Apprs.	-	Strs. & Apprs.	2,900 - TOTAL 2,320 - NHPP 580 - State	State	2024	
080615	Yell	154	Petit Jean River Str. & Apprs. (S)	-	Str. & Apprs.	6,300 - TOTAL 1,300 - NHPP 5,000 - Act 416	State	2021	
080618	Yell	154	Bayou Choate George Str. & Apprs. (S)	-	Str. & Apprs.	500 - TOTAL 400 - NHPP 100 - State	State	2023	
100512	Various	67	Walnut Ridge - Missouri State Line (Future I-57) P.E.	39.20	Project Development	32,000 - TOTAL 25,600 - NHPP 6,400 - State	State	2024	
012384	Various	Various	Statewide Y-Inters. Safety Impvts. (S)	-	Intersection Improvements	3,300 - TOTAL 2,970 - HSIP 330 - State	State	2021	CARTS FRONTIER



Appendix A: Pavement Preservation Projects

Sorted by Route

A red route number indicates the highway is not part of the Arkansas Primary Highway Network (APHN).

Pavement preservation projects are shown for informational purposes. Actual locations are subject to change as schedules and priorities warrant. Any deviations from this list will not require a STIP Amendment.

2021-2024 STIP

JOB	COUNTY	ROUTE	TERMINI	LENGTH	TYPE WORK	EST. COST (in thousands)	AGENCY CARRYING OUT THE PROJECT	MPO
06X313	Pulaski & Saline	I-30	South St. - I-430 (Frontage Rd.) (S)	26.18	2" Overlay	5,500		CARTS
B80108	Johnson	I-40	Lamar – Pope Co. Line (F)	7.84		400		
080304	Pope	I-40	Mill Creek – Hwy. 331 (F)	6.79		400		
B80110	Faulkner	I-40	Hwy. 25 – Mayflower (F)	11.28		500		CARTS
061187	Prairie	I-40	Cache River – West (F)	10.92		300		
B10104	St. Francis	I-40	Hwy. 38 – Shearerville (F)	16.47		1,100		
B10101	Crittenden	I-40	Hwy. 131 – Mississippi River (F)	2.79		14,200		WMATS
110711	Crittenden	I-40 & I-55	I-40 & I-55 (Sel. Secs.) (West Memphis) (S)	6.11		1,000	State	WMATS
A10005	Crittenden	I-55	I-40 - I-555 (S)	16.00	2" Overlay	6,300	State	WMATS
110799	Crittenden	I-55	Lake David - Mississippi Co. Line (Gilmore & Turrell)	4.72		1,300	State	
04X018	Crawford & Sebastian	I-540	Hwy. 22 - I-40 (S)	7.39	UTBWC	1,900	State	FRONTIER
02X127	Arkansas	1	Hwy. 165 - 2nd St. (De Witt) (S)	1.93	1" Level Up, UTBWC	700		
01X214	Monroe	1	White River - Prairie Cypress Creek (S)	5.69	Inlay, Mill	1,700		
01X208	Monroe	1	Prairie Cypress Creek - Hwy. 39 (S)	3.68	Fog Seal	100		
01X269	Phillips	1	Monroe Co. Line - Hwy. 318 (S)	5.37	1" Level Up, Overlay	1,800		

2021-2024 STIP

JOB	COUNTY	ROUTE	TERMINI	LENGTH	TYPE WORK	EST. COST (in thousands)	AGENCY CARRYING OUT THE PROJECT	MPO
01X206	Lee & Phillips	1	Walnut Corner - North (S)	12.18	Fog Seal	1,000		
01X212	Lee	1	Marianna - South (Sel. Secs.) (S)	3.18	Inlay, Mill, UTBWC	1,600		
01X207	Lee	1 & 1B	Hwy. 1B (Sel. Secs.) (Marianna) (S)	3.27	Fog Seal	300		
01X085	Lee	1	Marianna - North (S)	3.27	UTBWC	1,100		
01X252	Lee	1	Wrightland South & North (S)	1.44	UTBWC	400		
110718	Lee & St. Francis	1	S. of Haynes - Hwy. 306 (S)	19.86		10,600	State	
110691	St. Francis	1B	Hwy. 1B Resurfacing (Forrest City) (S)	7.97		4,800	State	
01X213	Cross	1	Wynne – Vanndale (Sel. Secs.)	4.48	2" Overlay	1,100		
A10006	Cross	1, 64B, & 284	Hwys. 1, 64B & 284 (Sel. Secs.) (S)	7.78		3,400	State	
10X506	Poinsett	1	Hwy. 14 - Hwy. 158 (S)	6.05	1" Level Up, Overlay	2,500		
101030	Craighead	1	Poinsett Co. Line - Hwy. 1B (S)	5.09	UTBWC	900	State	JATS
10X491	Craighead	1	Hwy. 163 - North	0.86	1" Level Up, Overlay	400		JATS
061582	Pulaski	5	Brodie Creek - Hwy. 70 (Little Rock) (S)	2.61		1,300	State	CARTS
061591	Lonoke	5	Hwy. 367 - White Co. Line (Sel. Secs.) (S)	7.01	Inlay, Mill, UTBWC	2,000	State	CARTS
A50002	White	5	Lonoke Co. Line - Hwy. 64 (S)	2.84		1,100	State	
05X096	White	5	Cleburne Co. Line - South (Sel. Secs.) (S)	7.83	2" Overlay	3,200		

2021-2024 STIP

JOB	COUNTY	ROUTE	TERMINI	LENGTH	TYPE WORK	EST. COST (in thousands)	AGENCY CARRYING OUT THE PROJECT	MPO
05X049	Cleburne	5 & 25	White Co. Line - Hwy. 16 (S)	8.51	2" Overlay	3,100		
09X096	Baxter	5	Hwy. 62 - Hwy. 62B (Mountain Home) (S)	2.10	1" Level Up, Inlay, Mill, UTBWC	600		
090538	Baxter	5 & 178	Hwys. 5 & 178 (Sel. Secs.) (S)	16.60	2" Overlay	4,700	State	
07X109	Union	7	Hwy. 167 - Hwy. 7B (S)	6.21	Microsurfacing	1,000		
A70003	Union	7	Hwy. 7B - Hwy. 7B (Smackover) (S)	4.78	Inlay, Mill	2,900	State	
07X116	Ouachita	7	Union Pacific Railroad - Freeo Creek (S)	6.00	1" Level Up, UTBWC	1,300		
07X185	Clark	7	Hwy. 128 - Hwy. 51 (S)	7.42	Thin Overlay (1") Or UTBWC	1,000		
07X108	Clark	7	Hwy. 67 - North (Caddo Valley) (S)	0.54	UTBWC	100		
07X111	Clark	7	Hwy. 283 - South	0.60	UTBWC	200		
07X114	Clark	7	Hwy. 283 - Hot Spring Co. Line (S)	2.76	UTBWC	400		
06X215	Garland	7	Hwy. 70B - Ouachita Ave. (Hot Springs) (S)	0.36	2" Overlay	300		HSATS
A60002	Garland	7	Hwy. 298 - Perry Co. Line (S)	7.36	Overlay, Scrub Seal	1,800	State	
08X012	Yell	7	Perry Co. Line - Ola (S)	6.05	1" Level Up, Overlay	2,100		
A80001	Yell	7	Ola - Oakwood Dr. (S)	2.86	UTBWC	500	State	
08X068	Yell	7	Rock Island Rd. - Arkansas River (Dardanelle) (S)	1.51	Inlay, Mill	600		
080599	Pope	7	Hwy. 27 - Whig Creek (S)	2.06	2" Overlay	2,400	State	

2021-2024 STIP

JOB	COUNTY	ROUTE	TERMINI	LENGTH	TYPE WORK	EST. COST (in thousands)	AGENCY CARRYING OUT THE PROJECT	MPO
08X148	Pope	7	Whig Creek - 21st St. (Russellville) (S)	1.20	1" Level Up, Overlay	1,000		
08X066	Pope	7	Russellville - Dover	6.45	1" Level Up, Overlay	5,500		
08X036	Pope	7	Simpson - South (Sel. Secs.) (S)	3.86	1" Level Up, Overlay	1,300		
08X165	Pope	7	Newton Co. Line - South (Sel. Secs.) (S)	9.74	1" Level Up, Overlay	3,900		
090535	Newton	7	Pope Co. Line - Hwy. 16 (S)	13.37	UTBWC	3,300	State	
09X231	Newton	7	Hwy. 16 - Jasper (S)	14.70	2" Overlay	3,600		
09X101	Boone	7	Bergman - South	5.40	Thin Overlay (1") Or UTBWC	700	State	
09X230	Boone	7	Bergman - Lead Hill (S)	10.00	2" Overlay	2,400		
08X013	Montgomery	8	Polk Co. Line - Caddo River (S)	6.27	1" Level Up, Overlay	2,100		
07X173	Clark	8	Pike Co. Line - Hwy. 53 (S)	12.81	Thin Overlay (1") Or UTBWC	1,700		
02X136	Ashley	8 & 133	Fountain Hill - South (Sel. Secs.) (S)	9.83	1" Level Up, 2" Overlay, Overlay	2,800		
02X187	Arkansas & Chicot	8	Parkdale - Eudora	17.47	2" Level Up, 2" Overlay, Sealing	3,000		
07X115	Dallas	9	Princeton - Hot Spring Co. Line (S)	11.52	2" Overlay	2,800		
06X312	Hot Spring	9	Malvern - Dallas Co. Line (S)	17.50	1" Level Up, Inlay, Mill, Overlay	6,000		

2021-2024 STIP

JOB	COUNTY	ROUTE	TERMINI	LENGTH	TYPE WORK	EST. COST (in thousands)	AGENCY CARRYING OUT THE PROJECT	MPO
080604	Conway	9B	Hwy. 64 - Hwy. 9 (Morrilton) (S)	2.21	Inlay, Mill	1,400	State	
050398	Stone	9	Rushing – White River (S)	22.09	2" Overlay, Inlay, Mill	6,800	State	
05X113	Izard	9	Twin Creek Rd. - Hwy. 69 (S)	11.26	2" Overlay	2,700		
05X190	Izard	9	Hwy. 69 - Hwy. 56 (S)	6.41	Thin Overlay (1") Or UTBWC	1,400		
04X256	Logan	10	Sebastian Co. Line - Hwy. 23	6.88	Thin Overlay (1") Or UTBWC	1,100	State	
04X200	Logan	10	Booneville - Magazine (S)	3.63	1" Level Up, Sealing	500		
A80002	Yell	10	E. of Ola - Perry Co. Line (S)	5.78		1,700	State	
08X163	Perry	10	Yell Co. Line - Perry (S)	18.31	1" Level Up, Overlay	6,200		
06X203	Pulaski	10	Goodson Rd. - Chalamont Rd. (Little Rock) (S)	2.51	1" Level Up, UTBWC	500		CARTS
06X032	Pulaski	10	Hwy. 300 - Taylor Loop Rd. (Little Rock)	2.80	Inlay, Mill	2,000		CARTS
06X271	Pulaski	10	Pleasant Valley Dr. - Reservoir Rd. (Little Rock) (S)	0.81	Inlay, Mill	600		CARTS
020723	Lincoln	11 & 114	Star City - Gould (S)	17.28	Chip Seal, Level	5,700	State	
05X139	White	11	Hwy. 367 - South (S)	11.78	2" Overlay	2,800		
06X347	Lonoke	13	Jefferson Co. Line - Hwy. 70 (S)	21.12	2" Overlay	5,100		
090547	Marion	14	Hwy. 62 - Searcy Co. Line (S)	15.89	2" Overlay	3,200	State	

2021-2024 STIP

JOB	COUNTY	ROUTE	TERMINI	LENGTH	TYPE WORK	EST. COST (in thousands)	AGENCY CARRYING OUT THE PROJECT	MPO
05X188	Stone	14	Hwy. 9 - Hwy. 58 (S)	7.36	Thin Overlay (1") Or UTBWC	2,000		
05X193	Stone	14	Hwy. 58 - Independence Co. Line (S)	14.83	Thin Overlay (1") Or UTBWC	1,900		
05X195	Jackson	14	Hwy. 17 - Co. Rd. 101 (S)	0.30	Thin Overlay (1") Or UTBWC	100		
10X146	Poinsett	14	Hwy. 49 - West (S)	2.90	1" Level Up, Overlay	1,000		
10X157	Poinsett	14	East of Waldenburg - L'Anguille River (S)	3.15	2" Overlay	4,000		
101026	Poinsett	14	L'Anguille River - Hwy. 163 South (S)	5.25	Chip Seal, Level, Thinlay (1.5")	700	State	
10X038	Poinsett	14	Hwy. 163 - I-555 (S)	13.40	2" Overlay	3,200		
070488	Union	15	Louisiana State Line – Hwy. 82 (Sel. Secs.) (S)	12.87	2" Overlay, Level, Overlay	3,200	State	
02X128	Jefferson	15	Hwy. 31 - North (S)	3.84	1" Level Up, Sealing	500		
06X065	Lonoke	15	Hwy. 70 - Hwy. 89 (S)	5.41	1" Level Up, UTBWC	1,200		CARTS
09X228	Benton	16	Illinois River - Washington Co. Line (S)	7.34	2" Overlay	1,800		NARTS
090536	Madison	16 & 23	Combs – Huntsville (S)	27.92	Chip Seal, Level	4,300	State	
050410	Jackson	17	Woodruff Co. Line - North (S)	13.02	Chip Seal, Level	1,700	State	
10X347	Mississippi	18	Holland St. - I-55 (Blytheville) (S)	1.46	Inlay, Mill	1,000		

2021-2024 STIP

JOB	COUNTY	ROUTE	TERMINI	LENGTH	TYPE WORK	EST. COST (in thousands)	AGENCY CARRYING OUT THE PROJECT	MPO
012359	Various	18, 63, & 167	Hwys. 18, 63 & 167 (Sel. Secs.) (S)	34.76	Microsurfacing	4,500	State	JATS PBATS
03X192	Nevada	19	Hwy. 371 - Hwy. 29 (S)	8.59	1" Level Up, UTBWC	3,000		
03X215	Nevada & Pike	19	Hwy. 29 - Hwy. 29 (S)	5.34	1" Level Up, Overlay	1,800		
110693	Phillips	20	Hwy. 20S - Hwy. 49 (S)	6.21	2" Overlay	1,200	State	
A80003	Johnson	21	Mount Vernon - Ozone (Sel. Secs.) (S)	4.01	Chip Seal, Level	500	State	
09X200	Newton	21	Hwy. 16 West - Hwy. 16 East (S)	14.45	1" Level Up, 2" Overlay, Sealing	2,500		
09X244	Carroll	21	Indian Creek - Missouri State Line (S)	9.69	2" Overlay	2,400		
040772	Sebastian	22	I-540 - East (S)	13.35		8,500	State	FRONTIER
04X251	Sebastian	22	Hwy. 96 - East (S)	3.10	2" Overlay	800		FRONTIER
04X199	Sebastian	22	Bloomer - Franklin Co. Line	4.16	1" Level Up, Overlay	1,800		
04X194	Franklin	22	Sebastian Co. Line - Logan Co. Line (S)	9.33	1" Level Up, Chip Seal, Fog Seal, Sealing, UTBWC	2,000		
04X257	Logan	22	Franklin Co. Line - Hwy. 23	3.15	Thin Overlay (1") Or UTBWC	500	State	
11X023	Logan & Yell	22	Paris - Dardanelle (Sel. Secs.) (S)	22.05	Inlay, Mill, Thinlay (1.5"), UTBWC	5,000		
A40006	Franklin	23	Ozark - South (S)	2.26		700	State	

2021-2024 STIP

JOB	COUNTY	ROUTE	TERMINI	LENGTH	TYPE WORK	EST. COST (in thousands)	AGENCY CARRYING OUT THE PROJECT	MPO
03X217	Nevada	24	Prescott - East (S)	13.40	1" Level Up, Overlay	4,700		
03X188	Nevada	24	Hwy. 53 - Ouachita Co. Line (S)	7.11	Chip Seal, Microsurfacing	800		
07X188	Ouachita	24	Nevada Co. Line - Hwy. 57 (S)	5.49	Thin Overlay (1") Or UTBWC	700		
08X128	Faulkner	25	Friendship Rd. - Hwy. 65 (Greenbrier) (S)	8.33	2" Overlay	2,000		CARTS
050399	Cleburne	25	Hwy. 16 - Greers Ferry Lake (S)	6.82	Inlay, Mill	2,000	State	
03X218	Pike	26	Murfreesboro - Delight (S)	10.80	2" Overlay	2,600		
030516	Pike	26	Delight - Clark Co. Line (S)	5.77	2" Overlay	1,100	State	
07X191	Clark	26	Hwy. 53 - Hwy. 51 (S)	4.85	Thin Overlay (1") Or UTBWC	600		
03X219	Sevier	27	Hwy. 71 - Howard Co. Line (S)	7.59	2" Overlay	1,800		
03X220	Howard	27	Sevier Co. Line - Mineral Springs (S)	6.00	2" Overlay	1,400		
03X186	Howard	27	Hwy. 355 - Hwy. 27B (S)	5.08	Microsurfacing	400		
A30002	Howard	27 & 278	Hwys. 27 & 278 (Sel. Secs.) (Nashville) (S)	13.01		3,400	State	
03X206	Hempstead & Pike	27	Howard Co. Line - Murfreesboro (S)	10.70	2" Overlay	2,900		
03X205	Pike	27	North of Murfreesboro - Kirby (S)	7.61	2" Overlay	2,200		
09X202	Searcy	27	Van Buren Co. Line - Hwy. 65 (S)	23.40	1" Level Up, Sealing	3,000		

2021-2024 STIP

JOB	COUNTY	ROUTE	TERMINI	LENGTH	TYPE WORK	EST. COST (in thousands)	AGENCY CARRYING OUT THE PROJECT	MPO
08X020	Yell	28	Swaim Branch - Fourche Valley (S)	4.50	1" Level Up, Overlay	1,500		
08X037	Yell	28	Fourche Valley - East (S)	4.62	1" Level Up, Overlay	1,600		
03X210	Hempstead	29 & 278	Hwy. 67- Hwy. 29 (Hope) (S)	2.31	2" Overlay	900		
A30004	Hempstead	29 & 32	I-30 - Hwy. 278 (S)	4.91	2" Overlay, Inlay, Mill	2,500	State	
AX0001	Cleveland, Hempstead, & Woodruff	29, 49, & 167	Hwys. 29, 49 & 167 (Sel. Secs.) (S)	15.96	Microsurfacing, Microsurfacing (Two Lifts)	2,200	State	
05X050	White	31	Hwy. 67 - North (S)	0.97	1" Level Up, Sealing	100		
05X144	White	31	Hwy. 305 - Hwy. 5 (S)	6.92	2" Overlay	1,700		
030536	Little River	32 & 41	Hwys. 32 & 41 (Sel. Secs.) (S)	23.15	2" Overlay, Inlay, Mill	6,200	State	
03X203	Little River	32	Ashdown - Hwy. 317 (S)	7.00	2" Overlay	1,600		
06X058	Prairie	33	Monroe Co. Line - Hwy. 302 (S)	5.45	2" Overlay	1,400		
01X257	Woodruff	33	Hwy. 260 - Hwy. 64 (S)	3.03	Thin Overlay (1") Or UTBWC	400		
10X330	Lawrence	34	Hwy. 67 - East (S)	1.96	2" Overlay	500		
10X325	Lawrence	34	East of Walnut Ridge - West (S)	3.97	1" Level Up, Overlay	1,400		
101027	Greene	34	Hwy. 141 - Hwy. 135 (S)	7.29	Chip Seal, Level	1,000	State	
06X314	Saline	35	Narroway St. - Cox St. (Benton) (S)	1.82	Inlay, Mill	700		CARTS

2021-2024 STIP

JOB	COUNTY	ROUTE	TERMINI	LENGTH	TYPE WORK	EST. COST (in thousands)	AGENCY CARRYING OUT THE PROJECT	MPO
061594	Saline	35	Hwy. 183 – Grant Co. Line (Sel. Secs.) (S)	5.35	2" Overlay	1,100	State	CARTS
02X184	Grant	35	Saline Co. Line - Hwy. 167 (S)	11.55	1" Level Up, Sealing, Thin Overlay (1") Or UTBWC	1,400		
11X019	Cleveland & Drew	35	Hwy. 63 - Hwy. 425 (S)	17.46	1" Level Up, 2" Overlay, Sealing	5,000		
050405	White	36	Hwy. 5 - Hwy. 67B (Sel. Secs.) (S)	17.67	2" Overlay, Inlay, Mill, UTBWC	5,300	State	
05X180	Jackson	37	Grubbs - Tuckerman (S)	12.50	Resurfacing	12,300		
05X142	Jackson	37	Hwy. 367 - Black River (S)	7.85	2" Overlay	1,900		
01X268	Woodruff	38	Prairie Co. Line - Hwy. 17 (S)	6.26	Thin Overlay (1") Or UTBWC	800		
030511	Sevier	41 & 70B	De Queen - Little River Co. Line (S)	11.27	Inlay, Mill	2,300	State	
01X025	Cross	42	Hickory Ridge - Gum Slough (S)	3.56	1" Level Up, Sealing	500		
090543	Boone	43	Hwy. 65 - Hwy. 7 (Harrison) (S)	1.79	2" Overlay	400	State	
110700	Desha & Phillips	44	Snow Lake - Elaine (S)	24.16	Chip Seal, Level	3,200	State	
01X009	Phillips	44	Elaine - Lake View (S)	6.99	1" Level Up, Sealing	1,400		
01X282	Lee	44	Liberty St. - Hwy. 1B (Marianna) (S)	0.61	Thin Overlay (1") Or UTBWC	100		

2021-2024 STIP

JOB	COUNTY	ROUTE	TERMINI	LENGTH	TYPE WORK	EST. COST (in thousands)	AGENCY CARRYING OUT THE PROJECT	MPO
07X120	Dallas	48	Hwy. 9 - Hwy. 229 (S)	4.90	2" Overlay	1,200		
10X355	Greene	49	Marmaduke - Paragould (Sel. Secs.) (S)	11.00	1" Level Up, UTBWC	3,800		
10X495	Greene	49	Hwy. 49B - Hwy. 135 (Paragould) (S)	0.76	Thin Overlay (1") Or UTBWC	100		
101041	Greene	49	Hwy. 358 – Hwy. 69 (Paragould) (S)	2.59	Inlay, Mill	2,000	State	
10X353	Craighead	49	Greene Co. Line - South (S)	1.69	1" Level Up, UTBWC	1,000		JATS
100987	Craighead	49 & 49B	Hwys. 49 & 49B (Sel. Secs.) (Brookland) (S)	6.77		4,300	State	JATS
10X352	Craighead	49	Paragould Dr. - Hwy. 18 (Jonesboro) (S)	3.81	2" Overlay, Chip Seal	2,800		JATS
10X005	Craighead & Poinsett	49	Hwy. 226 - Hwy. 14 (Sel. Secs.) (S)	14.31	2" Overlay	3,500		JATS
10X145	Poinsett	49	Hwy. 214 - Cross Co. Line (S)	3.10	2" Overlay	700		
01X312	Cross	49	Hwy. 64 - Woodruff Co. Line (S)	2.83	Thin Overlay (1") Or UTBWC	400		
01X219	Woodruff	49	North of Hunter – Monroe Co. Line (S)	7.10	2" Overlay	1,700		
01X195	Monroe	49	Hwy. 17 - Hwy. 70 (S)	2.69	Inlay, Mill	1,900		
01X306	Monroe	49	Hwy. 70 - Hwy. 241 (S)	8.25	1" Level Up, Overlay	4,600		
01X286	Monroe	49	Hwy. 241 - Hwy. 79 (S)	4.88	1" Level Up, Overlay	2,500		
01X087	Monroe	49	Hwy. 79 - Hwy. 39 (S)	3.01	Inlay, Mill	900		

2021-2024 STIP

JOB	COUNTY	ROUTE	TERMINI	LENGTH	TYPE WORK	EST. COST (in thousands)	AGENCY CARRYING OUT THE PROJECT	MPO
01X270	Monroe	49	Hwy. 362 - Phillips Co. Line (S)	3.69	1" Level Up, Overlay	2,000		
01X088	Phillips	49	Hwy. 39 - Hwy. 1 (Sel. Secs.) (S)	1.10	1" Level Up, UTBWC	700		
07X170	Clark	51	I-30 - 26th St. (Arkadelphia)	0.79	Inlay, Mill	600		
020759	Desha & Lincoln	54	Dumas – Hwy. 83 (S)	4.29	1" Level Up, Overlay	1,000	State	
02X191	Desha & Lincoln	54	Dumas – Hwy. 83 (S)	5.49	Level, Overlay	1,300	State	
02X041	Jefferson	54	Hwy. 79 - Nevins Creek (Pine Bluff) (S)	1.21	2" Overlay	400		PBATS
05X182	Izard	56	Hwy. 5 - Hwy. 223 (S)	2.84	Thin Overlay (1") Or UTBWC	400		
05X023	Izard & Sharp	56	Hwy. 9 - Hwy. 167 (S)	20.17	2" Overlay	4,900		
09X239	Benton	59	Hwy. 412 - Washington Co. Line (S)	5.58	2" Overlay	1,300		NARTS
04X261	Washington	59	Hwy. 62 - Hwy. 45	6.04	Thin Overlay (1") Or UTBWC	800	State	NARTS
04X193	Crawford	59	Cedarville - Van Buren (Sel. Secs.) (S)	12.15	1" Level Up, Inlay, Mill, Sealing	2,700		FRONTIER
08X065	Faulkner	60	Hwy. 365 - Arkansas River (S)	5.97	1" Level Up, Inlay, Mill, Overlay	3,000		CARTS
A80004	Perry	60	Sweet Home - Hwy. 9 (S)	3.54		900	State	
101023	Mississippi	61	Crittenden Co. Line - Wilson (Sel. Secs.) (S)	10.60	2" Overlay	2,100	State	
04X044	Washington	62	Illinois River - I-49 (S)	7.66	UTBWC	2,500		NARTS

2021-2024 STIP

JOB	COUNTY	ROUTE	TERMINI	LENGTH	TYPE WORK	EST. COST (in thousands)	AGENCY CARRYING OUT THE PROJECT	MPO
09X213	Benton	62	I-49 - Avoca (S)	8.00	UTBWC	2,600		NARTS
09X217	Benton	62	Avoca - North Garfield (S)	6.39	Microsurfacing	1,300		NARTS
A90005	Boone & Carroll	62	Alpena - Hwy. 65 (S)	9.81		2,500	State	
09X174	Marion	62	West of Hwy. 202 - Hwy. 14 (Yellville) (S)	2.10	2" Overlay	500		
A90004	Baxter & Marion	62	Flippin - Mountain Home (Sel. Sec.) (S)	10.76		7,600	State	
09X321	Baxter & Marion	62B	Hwy. 62B Impvts. (Cotter)	2.62	2" Overlay, Inlay, Mill	800	State	
09X220	Baxter	62	Hwy. 5 - Fulton Co. Line (S)	12.10	2" Overlay	5,000		
10X147	Clay	62	Hwy. 139 - East (S)	1.23	2" Overlay	800		
05X204	Fulton	63	Hwy. 342 - Sharp Co. Line (S)	12.52	Level, Overlay	6,100		
05X199	Sharp	63	Hwy. 58 - Lawrence Co. Line (S)	5.38	Level, Overlay	3,000		
A00004	Lawrence	63	Sharp Co. Line - Greene Co. Line (Sel. Secs.) (S)	28.27	UTBWC	6,900	State	
10X350	Craighead	63	S. of Bono - Hwy. 91	2.16	Microsurfacing	400		JATS
020702	Jefferson	63 & 65B	I-530 - I-530 (Pine Bluff) (S)	9.52		7,100	State	PBATS
A70004	Cleveland	63	Hwy. 35 - North (S)	11.41	Level, Overlay	4,000	State	
07X127	Bradley	63	Cleveland Co. Line - Warren (S)	5.05	Fog Seal	400		

2021-2024 STIP

JOB	COUNTY	ROUTE	TERMINI	LENGTH	TYPE WORK	EST. COST (in thousands)	AGENCY CARRYING OUT THE PROJECT	MPO
070507	Bradley	63	Franklin Creek – Hwy. 278 (Warren) (S)	4.51	Inlay, Mill	2,300	State	
07X117	Bradley	63	Hermitage - West (S)	13.04	Inlay, Mill	4,800		
040769	Crawford	64	I-540 - Hwy. 162 (S)	6.00	Inlay, Mill	3,500	State	FRONTIER
04X196	Franklin	64	Ozark - Altus (S)	7.15	1" Level Up, Inlay, Mill, Overlay	3,500		
080602	Johnson	64	Hwy. 103 - Hwy. 21 (Clarksville) (S)	1.44	2" Overlay, Inlay, Mill	600	State	
08X149	Pope	64	Hwy. 326 - El Paso Rd. (Russellville) (S)	2.70	Inlay, Mill	2,000		
08X031	Pope	64	Atkins - Conway Co. Line (S)	4.96	1" Level Up, Overlay	1,800		
080594	Conway	64	Hwy. 9 - Hwy. 92 (S)	4.51	2" Overlay	1,500	State	
080603	Faulkner	64	Cadron Creek - Hwy. 65B (Conway) (S)	4.65	2" Overlay, Inlay, Mill	1,300	State	CARTS
A80006	Faulkner	64	Hwy. 65B - East (Sel. Secs.) (Conway) (S)	3.29		1,400	State	CARTS
01X205	Cross & Woodruff	64	White Co. Line - Crittenden Co. Line (S)	53.45	Fog Seal	2,900		
01X065	Crittenden	64	Cross Co. Line – I-55 (S)	19.17	1" Level Up, 2" Overlay, Fog Seal, Inlay, Mill, UTBWC	6,800		WMATS
09X251	Boone	65	Missouri State Line - Tower Rd. (S)	6.50	2" Overlay	3,100		
09X250	Boone	65	Tower Rd. - Hwy. 62 (S)	7.50	2" Overlay	3,600		
09X212	Boone	65	Hwy. 62 - Dry Jordan Creek (Sel. Secs.) (S)	2.95	Inlay, Mill	4,300		

2021-2024 STIP

JOB	COUNTY	ROUTE	TERMINI	LENGTH	TYPE WORK	EST. COST (in thousands)	AGENCY CARRYING OUT THE PROJECT	MPO
09X210	Boone	65	Hwy. 65B - Hwy. 123 (Harrison) (S)	1.77	UTBWC	600		
09X215	Boone	65	Hwy. 65B - Maxie Camp Rd. (S)	4.33	Microsurfacing	900		
09X246	Boone	65	Hwy. 206 - Newton Co. Line (S)	1.38	2" Overlay	500		
09X090	Newton	65	Boone Co. Line - South (S)	1.77	2" Overlay	500		
09X249	Searcy	65	Buffalo River - South of Hwy. 74 (S)	6.37	2" Overlay	2,100		
090527	Searcy	65	S. of Marshall - Van Buren Co. Line (S)	9.09		1,800	State	
080605	Faulkner	65	Damascus - S. of Greenbrier (S)	14.70		5,600	State	CARTS
08X069	Faulkner	65B	Fendley Dr. - I-40 (Conway) (Sel. Secs.)	3.04	Inlay, Mill	2,100		CARTS
A20005	Lincoln	65	Grady - Desha Co. Line (S)	9.30		1,300	State	
A20004	Desha & Drew	65	Winchester - Chicot Co. Line (Sel. Secs.) (S)	13.00	Inlay, Mill, Thin Overlay (1")	6,600	State	
02X177	Chicot	65	Desha Co. Line - South	11.30	Inlay, Mill	6,000		
11X024	Searcy & Stone	66	Leslie - South Sylamore Creek (S)	22.09	2" Overlay	5,400		
03X211	Miller	67	Swan Creek - Hempstead Co. Line (S)	2.53	1" Level Up, Overlay	900		
03X212	Nevada	67	Garland Creek - Clark Co. Line (S)	6.25	1" Level Up, Overlay	2,100		
070505	Clark	67	Gurdon - Arkadelphia (S)	15.48	Inlay, Level, Mill, Overlay	7,200	State	

2021-2024 STIP

JOB	COUNTY	ROUTE	TERMINI	LENGTH	TYPE WORK	EST. COST (in thousands)	AGENCY CARRYING OUT THE PROJECT	MPO
06X315	Hot Spring	67	Francois Rd. - Saline Co. Line (S)	5.33	2" Overlay	1,400		
061590	Pulaski	67	I-40 - S. Redmond Rd. (S)	8.39		4,500	State	CARTS
10X143	Clay	67	Hwy. 328 - Missouri State Line (S)	4.00	UTBWC	500		
05X022	White	67	Hwy. 67B - Hwy. 367 (Frontage Road) (S)	1.54	2" Overlay	600		
A50003	Izard	69	Hwy. 9 - Hwy. 69B (Melbourne) (S)	3.96		800	State	
05X133	Independence	69	Hwy. 233 - Hwy. 122 (Sel. Secs.) (S)	3.79	2" Overlay	1,900		
050406	Independence	69	Moorefield - Hwy. 122 (S)	10.16	Thin Overlay (1")	1,000	State	
05X134	Independence & Jackson	69	Hwy. 122 - Jackson Co. Line (S)	12.97	2" Overlay	3,100		
030534	Howard & Sevier	70	Hwy. 71 - Hwy. 278 (S)	15.05	Inlay, Mill	4,500	State	
03X216	Howard & Pike	70	Hwy. 278 - Hwy. 369 (S)	8.79	2" Overlay	2,100		
06X046	Garland	70	Hwy. 227 - Hwy. 270 (Hot Springs) (S)	6.29	Inlay, Mill	4,500		HSATS
06X342	Garland	70B	Hwy. 270 - Hwy. 7 (S)	4.18	Inlay, Mill	2,800		HSATS
06X218	Garland	70B	Hwy. 7 - Valley St. (Hot Springs) (S)	0.29	2" Overlay	100		HSATS
061634	Lonoke & Prairie	70	Pulaski Co. Line - Monroe Co. Line (Sel. Secs.) (S)	37.66	1" Level Up, Inlay, Level(2"), Mill, Overlay, Patching, Polymer Overlay	14,300	State	CARTS

2021-2024 STIP

JOB	COUNTY	ROUTE	TERMINI	LENGTH	TYPE WORK	EST. COST (in thousands)	AGENCY CARRYING OUT THE PROJECT	MPO
110728	Monroe & St. Francis	70	Brinkley - Palestine (Sel. Secs.) (S)	18.66	1" Level Up, Inlay, Mill, Overlay	6,300	State	
110729	St. Francis	70	Palestine - Crittenden Co. Line (Sel. Secs.) (S)	17.58	1" Level Up, 2" Overlay, Inlay, Level(2"), Mill, Overlay, Patching, Polymer Overlay	6,200	State	
110697	Crittenden	70	Hwy. 77 - I-55 (West Memphis) (S)	3.40	Inlay, Mill	2,500	State	WMATS
030539	Miller	71	Co. Rd. 245 - Hwy. 67 (Texarkana) (Sel. Secs.) (S)	11.31	2" Overlay, Inlay, Mill	4,000	State	TUTS
03X176	Miller	71	I-30 - North of Hwy. 296 (State Line Rd.) (Texarkana) (S)	1.33	UTBWC	400		TUTS
03X183	Little River	71	Hwy. 108 - Wilton (S)	4.11	UTBWC	600		
03X208	Little River & Sevier	71	Wilton - Winters Creek (S)	6.37	2" Overlay	1,500		
03X209	Sevier	71	Johns Branch - Lockesburg (S)	4.49	2" Overlay	1,100		
03X184	Sevier	71	Hwy. 71 - Polk Co. Line (S)	10.72	1" Level Up, 2" Overlay, Inlay, Mill, Sealing	2,700		
04X192	Polk	71	Sevier Co. Line - Wickes (S)	8.06	1" Level Up, Overlay	3,300		
04X284	Polk	71	South of Wickes - Hwy. 246 (Grannis)	7.14	2" Overlay	1,700	State	
04X197	Polk	71	Hwy. 246 - North (S)	3.08	1" Level Up, Chip Seal, Overlay	1,100		

2021-2024 STIP

JOB	COUNTY	ROUTE	TERMINI	LENGTH	TYPE WORK	EST. COST (in thousands)	AGENCY CARRYING OUT THE PROJECT	MPO
04X286	Polk	71	Hwy. 4 - South (Cove)	1.09	2" Overlay	300	State	
04X282	Polk	71	Hwy. 4 - Hwy. 246 (Cove & Hatfield)	4.41	Inlay, Mill	1,300	State	
04X281	Polk	71	Hwy. 246 - Hwy. 375 (Hatfield)	6.17	Inlay, Mill	1,900	State	
04X201	Polk	71	Mena - Ouachita River (S)	3.92	1" Level Up, Overlay	1,500		
04X285	Scott	71	Polk Co. Line - Hwy. 270 (Sel. Secs.)	6.97	2" Overlay	1,600	State	
040791	Scott	71	Hwy. 270 - Hwy. 28 North (Sel. Secs.) (S)	8.27		2,500	State	
04X191	Scott	71	Hwy. 28 - Logan Co. Line (Sel. Secs.) (S)	14.89	1" Level Up, Overlay	6,300		
04X202	Scott	71B	Hwy. 71 - Hwy. 80 (Waldron) (S)	3.44	1" Level Up, Overlay	1,200		
040765	Sebastian	71	Scott Co. Line - Hwy. 10 (S)	10.55		4,600	State	FRONTIER
040771	Sebastian	71 & 71B	Hwy. 10 - Mill Creek (S)	11.11		9,600	State	FRONTIER
040794	Sebastian	255	Hwy. 45 - Hwy. 64 (Sel. Secs.) (Fort Smith) (S)	6.02		3,800	State	FRONTIER
04X283	Crawford	71	I-40 - Hwy. 282 (Alma & Rudy)	4.12	2" Overlay	1,500	State	FRONTIER
04X280	Washington	71	Crawford Co. Line - Hwy. 74 (Winslow)	6.88	Inlay, Mill	2,100	State	NARTS
04X279	Washington	71	Hwy. 170 - Hwy. 71B (Fayetteville, Greenland, & West Fork)	7.11	2" Overlay	3,400	State	NARTS

2021-2024 STIP

JOB	COUNTY	ROUTE	TERMINI	LENGTH	TYPE WORK	EST. COST (in thousands)	AGENCY CARRYING OUT THE PROJECT	MPO
040773	Washington	71B	I-49 - Benton Co. Line (Sel. Secs.) (S)	8.06	Inlay, Mill	6,000	State	NARTS
09X198	Benton	71B	Washington Co. Line - Hwy. 94 (Rogers) (S)	8.56	Inlay, Mill	6,200		NARTS
A90006	Benton	72	Hwy. 59 - Hwy. 549 (Gravette) (S)	4.99	Level, UTBWC	700	State	NARTS
A90007	Benton	72 & 279	Hwy. 102 – Missouri State Line (S)	12.42	2" Overlay, Inlay, Mill, Thin Overlay (1")	2,400	State	NARTS
09X102	Benton	72	Hwy. 549 - Hwy. 71B (S)	7.84	2" Overlay	2,000		NARTS
09X229	Benton	72	It'll Do Rd. - Guthrie Rd. (Pea Ridge) (S)	3.79	2" Overlay	1,300		NARTS
01X291	Crittenden	77	I-555 - Hwy. 50 (S)	5.89	Thin Overlay (1") Or UTBWC	800		
01X308	Crittenden	77	James Mill Rd. - Cypress Ave. (S)	2.33	1" Level Up, Overlay	800		WMATS
01X190	Crittenden	77	Hwy. 64 - Shoppingway Blvd. (West Memphis) (S)	3.75	Inlay, Mill	2,600		WMATS
110710	Crittenden	77 & 118	Hwys. 77 & 118 (Sel. Secs.) (West Memphis) (S)	2.50	Inlay, Mill	1,900	State	WMATS
07X189	Columbia	79	Hwy. 98 - Hwy. 79B (S)	10.57	Thin Overlay (1") Or UTBWC	1,400		
07X193	Columbia	79	Hwy. 82 - Hwy. 98 (S)	5.40	1" Level Up, Overlay	2,000		
07X130	Ouachita	79	Camden - South (S)	4.44	1" Level Up, Overlay	1,500		
A70005	Ouachita	79	Hwy. 79B - Airport Rd. (S)	5.69	Inlay, Mill	3,500	State	
07X184	Ouachita	79	Hwy. 79B - Hwy. 205 (S)	3.90	1" Level Up, Overlay	3,100		

2021-2024 STIP

JOB	COUNTY	ROUTE	TERMINI	LENGTH	TYPE WORK	EST. COST (in thousands)	AGENCY CARRYING OUT THE PROJECT	MPO
07X197	Ouachita	79	Hwy. 205 - Hwy. 79B (S)	6.96	1" Level Up, Overlay	4,700		
070446	Cleveland & Dallas	79 & 79B	Hwys. 79 & 79B (Sel. Secs.) (S)	12.10	Level, Thinlay (1.5"), UTBWC	4,000	State	
020701	Jefferson	79 & 79B	Couch Ln. - Burnett St. (Pine Bluff) (S)	3.14		2,300	State	PBATS
02X185	Jefferson	79	Hwy. 63 - Hwy. 79B (S)	2.52	1" Level Up, Overlay	900		
020758	Arkansas	79	Hwy. 13 - Bayou Meto (Sel. Secs.) (S)	3.89	Reconstruction	12,000	State	
06X274	Prairie	79	Arkansas Co. Line - Monroe Co. Line (S)	4.37	Inlay, Mill	1,300		
01X267	Monroe	79	Prairie Co. Line - Hwy. 79B (S)	4.38	1" Level Up, Overlay	1,500		
01X313	Monroe	79	Hwy. 49 - Lee Co. Line (S)	3.78	Thin Overlay (1") Or UTBWC	500		
110692	Lee	79	Monroe Co. Line - Big Creek (Sel. Sec.) (S)	3.30	Chip Seal, Level	400	State	
01X217	Lee	79	Big Creek - Little Hog Tusk Creek (S)	2.47	Inlay, Mill	700		
01X310	Lee	79	Hwy. 121 - Hwy. 1 (S)	8.31	1" Level Up, Overlay	2,800		
A10008	Lee	79	Marianna - St. Francis Co. Line (Sel. Secs.) (S)	5.06		1,500	State	
01X222	Lee	79	Marianna - East (S)	2.10	Inlay, Mill	600		
01X089	Crittenden & St. Francis	79	Hughes - Hwy. 50 (Sel. Secs.) (S)	3.97	1" Level Up, 2" Overlay, UTBWC	1,000		
01X221	Crittenden	79	Hwy. 50 - Shearerville (S)	9.63	2" Overlay	2,300		

2021-2024 STIP

JOB	COUNTY	ROUTE	TERMINI	LENGTH	TYPE WORK	EST. COST (in thousands)	AGENCY CARRYING OUT THE PROJECT	MPO
070503	Columbia	82	Lafayette Co. Line - Co. Rd. 27 (S)	7.50	2" Overlay, UTBWC	2,400	State	
07X165	Columbia	82	Magnolia - Union Co. Line (S)	11.60	2" Overlay	5,600		
07X179	Union	82	Columbia Co. Line - Hwy. 172 (S)	7.26	1" Level Up, Overlay	4,500		
07X195	Union	82	Hwy. 172 - Airport Dr.	3.49	1" Level Up, Overlay	1,800		
07X131	Union	82	Strong - Ouachita River (Sel. Secs.) (S)	8.38	1" Level Up, UTBWC	2,000		
020762	Ashley	82	Hamburg - Montrose (S)	18.94	Resurfacing	2,300	State	
020722	Drew	83 & 83S	Hwy. 83 Resurfacing (Sel. Secs.) (Monticello) (S)	6.58	2" Overlay, Inlay, Mill	1,500	State	
06X244	Saline	88	Hwy. 35 - Alcoa Blvd. (Benton) (S)	0.28	Inlay, Mill	200		CARTS
06X255	Saline	88	Hwy. 35 - Benton Pkwy. (Benton) (S)	2.34	1" Level Up, UTBWC	500		CARTS
06X263	Lonoke	89	Hwy. 236 - Hwy. 321 (S)	5.17	Inlay, Mill	1,500		CARTS
A60003	Lonoke	89	Pine Terrace Dr. - Lincoln St. (Cabot) (S)	1.92	UTBWC	300	State	CARTS
06X194	Lonoke & Pulaski	89	Hwy. 67 - Hwy. 107	6.77	1" Level Up, Shoulders and Resurfacing, UTBWC	2,000		CARTS
A80007	Faulkner	89	Clinton Rd. - I-40 (S)	4.86		1,700	State	CARTS
08X133	Faulkner	89	Mayflower - West	3.42	1" Level Up, Overlay	1,200		CARTS
100983	Clay	90 & 139	Hwys. 90 & 139 (Sel. Secs.) (S)	9.18	Chip Seal, Level	1,200	State	
101048	Greene	90	So. of Delaplaine - Randolph Co. Line (S)	5.00	Chip Seal, Level	700	State	

2021-2024 STIP

JOB	COUNTY	ROUTE	TERMINI	LENGTH	TYPE WORK	EST. COST (in thousands)	AGENCY CARRYING OUT THE PROJECT	MPO
101025	Lawrence	91	Hwy. 63 - Craighead Co. Line (S)	10.33	Chip Seal, Level	1,400	State	
10X335	Craighead	91	East of Hwy. 18 - Hwy. 349 (S)	5.35	2" Overlay	1,300		JATS
101039	Craighead	91	Hwy. 349 - Hwy. 49 (Jonesboro) (S)	8.18		1,900	State	JATS
10X331	Randolph	93	Hwy. 90 - North (S)	5.89	1" Level Up, Overlay	2,000		
080590	Conway	95	Morrilton – North (S)	10.90	2" Overlay, Inlay, Mill	2,400	State	
04X277	Sebastian	96	Hwy. 10 - Hwy. 22 (Greenwood & Lavaca)	8.34	UTBWC	1,200	State	FRONTIER
04X293	Sebastian	96	Hwy. 22 – Hwy. 255 (Lavaca)	2.00	2" Overlay	400	State	FRONTIER
04X291	Sebastian	96	Hwy. 255 - Big Creek (Lavaca)	2.12	2" Overlay	500		FRONTIER
07X119	Columbia	98 & 371	Hwy. 82 - Hwy. 98 (Waldo) (S)	3.33	1" Level Up, Overlay	1,400		
06X264	Pulaski	107	I-40 - McCain Blvd. (NLR) (S)	1.38	Inlay, Mill	800		CARTS
030537	Miller	108 & 296	Hwys. 108 & 296 (Sel. Secs.) (S)	11.60	2" Overlay	2,300	State	TUTS
05X183	Cleburne	110	Hwy. 25B - Hwy. 25 (S)	1.83	Thin Overlay (1") Or UTBWC	300		
A50004	Cleburne	110	Hwy. 25 – East (S)	3.41		400	State	
04X050	Washington	112	Fayetteville - Hwy. 412 (S)	4.31	1" Level Up, Overlay	1,500		NARTS
090544	Benton	112	Hwy. 612 - Osage Creek (S)	4.09		800	State	NARTS

2021-2024 STIP

JOB	COUNTY	ROUTE	TERMINI	LENGTH	TYPE WORK	EST. COST (in thousands)	AGENCY CARRYING OUT THE PROJECT	MPO
07X123	Cleveland	114	Hwy. 35 - Hwy. 63 (S)	8.40	1" Level Up, Sealing	1,100		
01X191	Crittenden	118	Hwy. 64 - Hino Blvd. (West Memphis) (S)	2.31	UTBWC	800		WMATS
01X289	Crittenden	118	I-40 - Hwy. 70 (S)	0.77	Thin Overlay (1") Or UTBWC	200		WMATS
080598	Pope	124	Hwy. 64 - I-40 (S)	0.85		800	State	
06X261	Garland & Saline	128	Hwy. 70 - Hwy. 5 (S)	8.48	2" Overlay	2,100		CARTS HSATS
101018	Craighead	135	Hwy. 18 - Greene Co. Line (S)	10.58	Chip Seal, Level	1,400	State	
100988	Greene	135 & 412	Eightmile Creek - Missouri State Line (S)	8.51	2" Overlay, UTBWC	2,400	State	
101024	Mississippi	137	Hwy. 312 - Hwy. 150 (S)	6.48	2" Overlay	1,300	State	
020708	Drew	138	Monticello - Hwy. 65 (S)	23.39	Chip Seal, Level	4,900	State	
10X336	Mississippi	140	Poinsett Co. Line - Hwy. 77 (S)	9.05	1" Level Up, Overlay	3,100		
10X133	Mississippi	140	I-55 - Hwy. 61 (S)	3.77	2" Overlay, UTBWC	1,500		
09X242	Carroll	143	Hwy. 62 - Missouri State Line (S)	10.08	2" Overlay	2,400		
020763	Chicot & Drew	144	Jerome – McMillan Corner (S)	9.61	1" Level Up, Overlay	3,800		
02X182	Chicot & Drew	144	Hwy. 165 - Hwy. 65 (S)	9.62	Scrub, Seal	300		
01X287	Crittenden	147	Hwy. 50 - Hwy. 70 (S)	10.11	Thin Overlay (1") Or UTBWC	1,400		WMATS

2021-2024 STIP

JOB	COUNTY	ROUTE	TERMINI	LENGTH	TYPE WORK	EST. COST (in thousands)	AGENCY CARRYING OUT THE PROJECT	MPO
03X159	Miller	151	Texas State Line - East (S)	1.18	Patching	2,200		TUTS
A80008	Conway	154	Oppelo - West (Sel. Sec.) (S)	9.11	Chip Seal, Level	900	State	
101049	Mississippi	158	Hwy. 61 - I-55 (S)	3.97	Chip Seal, Level	500	State	
101022	Mississippi	158	Hwy. 181 - Hwy. 77 (S)	5.90	Chip Seal, Level	800	State	
10X323	Craighead	158	Hwy. 463 - Hwy. 163 (S)	5.45	1" Level Up, Overlay	1,900		JATS
A20006	Desha	159	Hwy. 138 - Hwy. 65 (S)	4.42	Chip Seal, Level	1,100	State	
07X199	Bradley	160	Hermitage - Hwy. 8	17.48	UTBWC Spot Leveling	1,800		
061710	Pulaski	161	Hwy. 440 - Hwy. 70 (S)	5.73		2,000	State	CARTS
06X269	Pulaski	161	Hwy. 440 - Fairfax Dr. (S)	4.04	Inlay, Mill	1,400		CARTS
06X272	Pulaski	161	I-40 - Hwy. 70 (S)	1.69	Inlay, Mill	900		CARTS
101050	Poinsett	163	Hwy. 214 - Hwy. 69 (S)	5.06	2" Overlay	1,900	State	
02X133	Arkansas	165	Hwy. 144 - Hwy. 1	13.82	Inlay, Mill	3,700		
02X179	Arkansas	165	De Witt - Hwy. 276 (S)	12.61	2" Overlay	3,200		
06X273	Lonoke	165	England North & South (S)	2.16	2" Overlay, Inlay, Mill	900		
06X265	Lonoke	165	England - Hwy. 15 (S)	3.71	2" Overlay	1,000		
07X183	Union	167	Hwy. 7 - Hwy. 82 (S)	3.67	1" Level Up, Overlay	2,900		
05X124	Independence	167	Hwy. 25 - Hwy. 394 (Batesville) (S)	1.99	Microsurfacing	400		

2021-2024 STIP

JOB	COUNTY	ROUTE	TERMINI	LENGTH	TYPE WORK	EST. COST (in thousands)	AGENCY CARRYING OUT THE PROJECT	MPO
A50005	Sharp	167	Cave City - North (S)	12.75	2" Overlay	3,900	State	
04X270	Washington	170	Hwy. 62 - East (Prairie Grove)	1.15	UTBWC	200	State	NARTS
061592	Pulaski	176	Hwy. 107 - Hwy. 67 (Sherwood) (S)	3.00	UTBWC	1,000	State	CARTS
09X201	Baxter	178	Marion Co. Line - Lakeview (S)	4.87	2" Overlay	1,200		
10X329	Mississippi	181	Hwy. 140 - Hwy. 158 (S)	3.99	1" Level Up, Overlay	1,400		
10X319	Mississippi	181	Dell - North (S)	3.31	1" Level Up, Overlay	1,100		
10X332	Mississippi	181	Gosnell - South (S)	6.63	1" Level Up, Overlay	2,300		
06X257	Saline	183	Hwy. 35 - 4th St. (S)	6.37	1" Level Up, UTBWC	1,500		CARTS
06X248	Saline	183	4th St. - Hwy. 5 (Bryant) (S)	2.47	Inlay, Mill	2,200		CARTS
020692	Grant	190	Hwy. 35 - Jefferson Co. Line (S)	6.67	Chip Seal, Level	1,400	State	
01X003	Cross	193	Hwy. 284 - Hwy. 64 (S)	3.56	1" Level Up, Overlay	1,200		
03X179	Miller	196	I-49 - East (S)	3.95	Microsurfacing	300		TUTS
05X143	Jackson	226	Hwy. 367 - Craighead Co. Line (S)	6.44	2" Overlay	1,500		
101052	Craighead	226	Hwy. 226 Spur - North (Jonesboro) (S)	0.96	2" Overlay	200	State	JATS
06X270	Garland	227	Oakgrove Rd. - Hwy. 270	4.53	UTBWC	600		HSATS
101021	Lawrence	228	Hwy. 349 - Hwy. 63 (S)	5.17	Chip Seal, Level	700	State	

2021-2024 STIP

JOB	COUNTY	ROUTE	TERMINI	LENGTH	TYPE WORK	EST. COST (in thousands)	AGENCY CARRYING OUT THE PROJECT	MPO
06X337	Saline	229	Hwy. 67 - Grant Co. Line (S)	9.25	2" Overlay	2,200		CARTS
06X349	Saline	229	I-30 - King Rd. (S)	2.13	2" Overlay	500		CARTS
050408	Sharp	230	Cave City - Lawrence Co. Line (S)	11.76	2" Overlay	4,200	State	
10X322	Randolph	231	Hwy. 251 - West (S)	6.13	1" Level Up, Overlay	2,100		
030538	Miller	237	Hwy. 67 - Hwy. 71 (Texarkana) (S)	7.29	2" Overlay	1,400	State	TUTS
01X290	Phillips	242	Co. Rd. 300 - Hwy. 49B (S)	1.99	Thin Overlay (1") Or UTBWC	300		
01X281	Phillips	242	Hwy. 185 - Hwy. 1 (S)	7.89	Thin Overlay (1") Or UTBWC	1,000		
04X187	Sebastian	253	I-540 - Hwy. 45 (S)	2.05	1" Level Up, Overlay	1,800		FRONTIER
04X249	Sebastian	255	Hwy. 22 - Hwy. 96 (Central City & Lavaca)	4.60	Resurfacing	1,100		FRONTIER
04X048	Sebastian	255	Hwy. 45 - East (Fort Smith) (S)	2.43	Inlay, Mill	1,800		FRONTIER
040768	Sebastian	255	Hwy. 64 - Hwy. 64 (Riverfront Dr.) (Fort Smith) (S)	6.75	Inlay, Mill	2,000	State	FRONTIER
02X119	Jefferson	256	I-530 - Baldwin Rd. (White Hall) (S)	2.29	1" Level Up, UTBWC	500		PBATS
04X178	Washington	265	Citizens Dr. - Hwy. 412 (Fayetteville & Springdale) (S)	5.46	Microsurfacing	900		NARTS
04X179	Washington	265	Hwy. 412 - Dodd Ave. (Springdale) (S)	2.69	Inlay, Mill	1,600		NARTS
080584	Montgomery	270	Mount Ida - Garland Co. Line (Sel. Secs.) (S)	9.52	2" Overlay, Thin Overlay (1")	1,900	State	

2021-2024 STIP

JOB	COUNTY	ROUTE	TERMINI	LENGTH	TYPE WORK	EST. COST (in thousands)	AGENCY CARRYING OUT THE PROJECT	MPO
06X245	Garland	270	Hwy. 227 - Hwy. 270B (Hot Springs)	1.10	Inlay, Mill	800		HSATS
06X220	Garland	270	Hwy. 7 - S. of Hwy. 270B (Hot Springs) (S)	4.50	Inlay, Mill	2,600		HSATS
06X216	Garland	270B	Hwy. 70B - Crescent Ave. (Hot Springs) (S)	0.19	2" Overlay	100		HSATS
A60006	Garland	270B	Hollywood Ave. - Hwy. 270 (Hot Springs) (S)	3.26		2,000	State	HSATS
A60004	Hot Spring	270	Garland Co. Line - Stone Quarry Creek (S)	4.70		3,500	State	HSATS
06X262	Hot Spring	270	Stone Quarry Creek - I-30 (S)	3.57	Inlay, Mill	2,400		
A60005	Hot Spring	270 & 270B	I-30 - Hwy. 67 (Malvern) (S)	2.70		2,000	State	
02X144	Grant	270	Saline River - Hwy. 46 (Sel. Secs.) (S)	7.48	2" Overlay	1,900		
02X143	Grant & Jefferson	270	Hurricane Creek - Hwy. 104 (Sel. Secs.) (S)	5.47	2" Overlay	1,300		PBATS
07X118	Dallas	273	Hwy. 9 - East (S)	15.25	2" Overlay	3,700		
A20007	Desha & Drew	277	Hwy. 278 - Hwy. 65 (S)	6.68	Chip Seal, Level	1,400	State	
03X207	Howard	278	Dierks - Centerpoint (S)	9.40	2" Overlay	2,300		
03X201	Hempstead & Howard	278	Nashville - Hwy. 332 (S)	5.67	1" Level Up, Overlay	1,900		
03X190	Hempstead	278	Hwy. 332 - Washington (S)	10.80	Chip Seal, Microsurfacing	1,200		
03X175	Hempstead	278	Wal-Mart Dr. - Hwy. 29 (Hope) (S)	1.54	Inlay, Mill	1,000		

2021-2024 STIP

JOB	COUNTY	ROUTE	TERMINI	LENGTH	TYPE WORK	EST. COST (in thousands)	AGENCY CARRYING OUT THE PROJECT	MPO
03X178	Hempstead	278	Hwy. 29 - Hwy. 67 (Hope) (S)	2.41	UTBWC	300		
03X199	Hempstead & Nevada	278	Hwy. 29 - Rosston (S)	18.37	2" Overlay	4,400		
03X291	Nevada	278	Hwy. 371 - Hwy. 76 (S)	7.52	Thin Overlay (1") Or UTBWC	1,200		
03X292	Nevada	278	Hwy. 76 - Ouachita Co. Line (S)	3.23	Thin Overlay (1") Or UTBWC	400		
070495	Ouachita	278	Hwy. 79 - Calhoun Co. Line (East Camden) (S)	4.61	2" Overlay, Thinlay (1.5")	1,400	State	
07X126	Bradley	278	Warren - West (S)	4.60	1" Level Up, UTBWC	1,100		
070500	Bradley	278	Hwy. 278B - Drew Co. Line (S)	4.16	1" Level Up, Inlay, Mill, UTBWC	2,800	State	
02X132	Drew	278	Bradley Co. Line - Wilmar (S)	4.80	Inlay, Mill	3,500		
09X205	Benton	279	Hwy. 72 - Hwy. 340 (S)	3.07	2" Overlay	700		NARTS
A50007	Fulton	289	Hwy. 62 - Hwy. 175 (S)	1.80		500		
10X324	Greene	304	Randolph Co. Line - Delaplaine (S)	5.46	1" Level Up, Overlay	1,800		
06X196	Lonoke	319	Hwy. 38 - Hwy. 367 (Ward) (S)	2.98	Shoulders and Resurfacing	1,000		CARTS
061721	Lonoke	319	Ward - Faulkner Co. Line (S)	10.85	2" Overlay, Add 2' Shoulders	3,300	State	
06X353	Lonoke	319	Ward - Faulkner Co. Line (S)	10.85	2" Overlay	2,200	State	
080595	Pope	326	Hwy. 7 - Hwy. 64 (Russellville) (S)	1.91	2" Overlay	400	State	

2021-2024 STIP

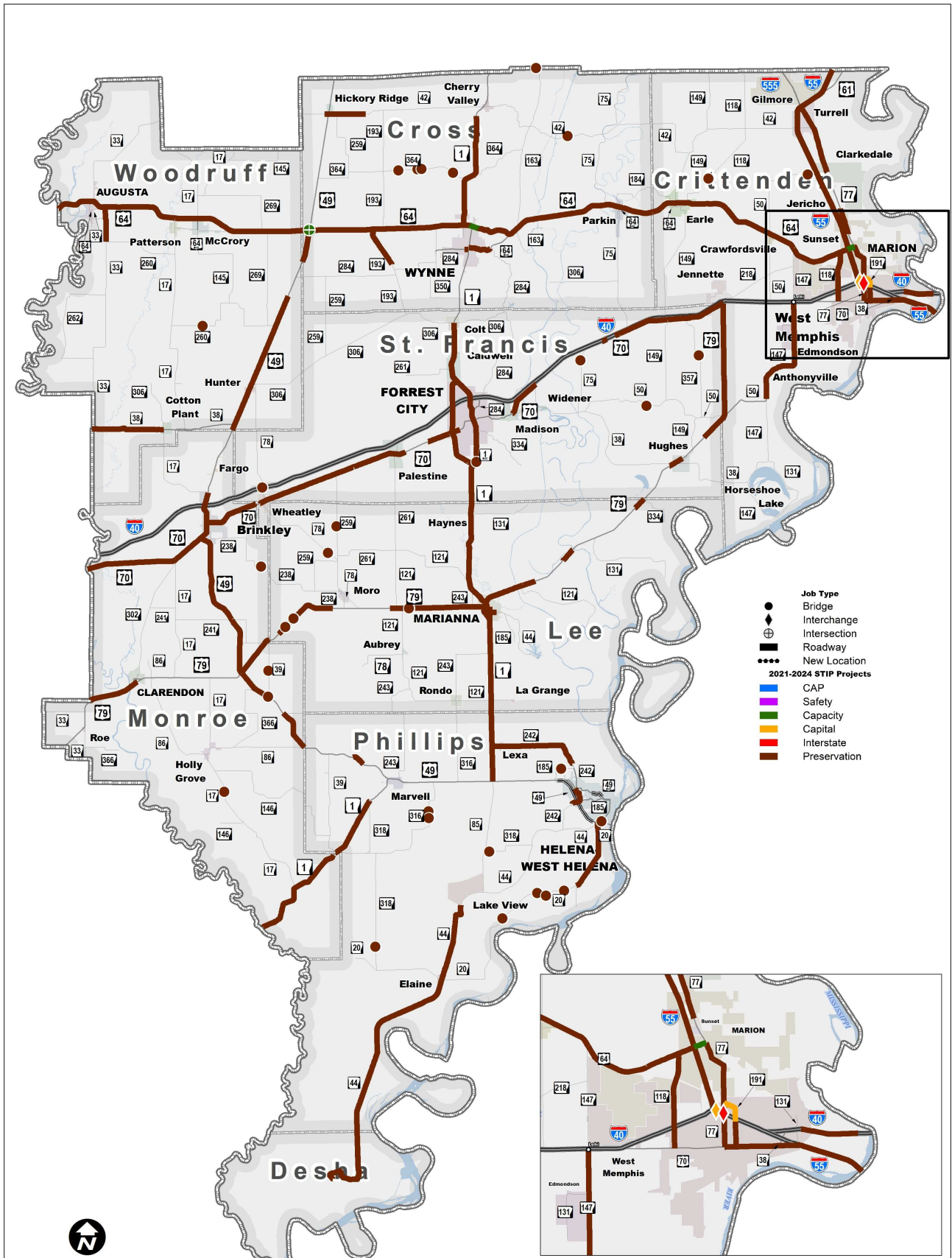
JOB	COUNTY	ROUTE	TERMINI	LENGTH	TYPE WORK	EST. COST (in thousands)	AGENCY CARRYING OUT THE PROJECT	MPO
061599	Pulaski	338	I-30 - Hwy. 367 (Little Rock) (S)	4.49	Inlay, Mill	3,300	State	CARTS
101051	Craighead	351	I-555 - Hwy. 18 (Jonesboro) (S)	0.95	2" Overlay	200	State	JATS
10X356	Craighead	351	Hwy. 49 - Greene Co. Line (S)	8.22	Microsurfacing	700		JATS
03X006	Hempstead & Howard	355	Mineral Springs - McNab (S)	17.62	2" Overlay	4,300		
080596	Faulkner	365	Hwy. 60 - Hwy. 89 (S)	6.75	Level, Overlay	3,100	State	CARTS
061593	Pulaski	365	Hwy. 70 – E. Roosevelt Rd. (Little Rock) (S)	1.16	Inlay, Mill	700	State	CARTS
05X097	White	367	Hwy. 67B - Hwy. 13 (S)	6.04	1" Level Up, UTBWC	1,600		
030515	Hempstead	371	Howard Co. Line – Blevins (S)	17.75	2" Overlay	3,600	State	
03X169	Hempstead	371	McCaskill - Blevins (S)	6.27	2" Overlay	1,500		
A30005	Hempstead & Nevada	371	Blevins – Prescott (S)	11.98	2" Overlay	3,500	State	
03X213	Nevada	371	I-30 – Hwy. 19 (S)	2.45	1" Level Up, Overlay	1,000		
03X204	Nevada	371	Rosston - Columbia Co. Line (S)	11.42	2" Overlay	2,700		
07X176	Columbia	371	Hwy. 355 - Hwy. 98 (S)	3.25	Thin Overlay (1") Or UTBWC	400		
07X129	Columbia	371	Magnolia - South (S)	9.30	1" Level Up, UTBWC	2,100		
07X128	Columbia	371	Taylor - Louisiana State Line (S)	5.17	1" Level Up, UTBWC	1,200		

2021-2024 STIP

JOB	COUNTY	ROUTE	TERMINI	LENGTH	TYPE WORK	EST. COST (in thousands)	AGENCY CARRYING OUT THE PROJECT	MPO
06X064	Lonoke	381	Hwy. 70 - Hwy. 232 (S)	12.27	1" Level Up, Sealing	1,600		CARTS
09X085	Boone	392	Hwy. 397 - Hwy. 7 (Harrison) (S)	2.38	2" Overlay	600		
090548	Benton	412	Siloam Springs - Washington Co. Line (S)	8.84	UTBWC	3,700	State	NARTS
040798	Washington	412	Butterfield Coach Rd. - Madison Co. Line (S)	10.93	UTBWC	3,200		NARTS
A90008	Carroll	412	E. of Hwy. 21 - Dryfork (S)	2.93		600	State	
A00005	Greene	412	Carroll Rd. - Hwy. 49 (Paragould) (S)	1.10		800	State	
10X032	Greene	412	Hwy. 49 - Hwy. 412B (S)	5.32	UTBWC	700		
02X131	Drew	425	Lacey - Monticello (Sel. Secs.) (S)	6.50	1" Level Up, UTBWC	2,300		
02X116	Drew	425	Monticello - North (S)	5.49	1" Level Up, Inlay, Mill, UTBWC	3,500		
02X135	Lincoln	425	Hwy. 11 North & South (Star City) (S)	13.80	Inlay, Mill	7,500		
020696	Jefferson	463	S. Main St. - I-530 (Pine Bluff) (S)	2.87	Inlay, Mill	2,300	State	PBATS



Appendix B: Maps

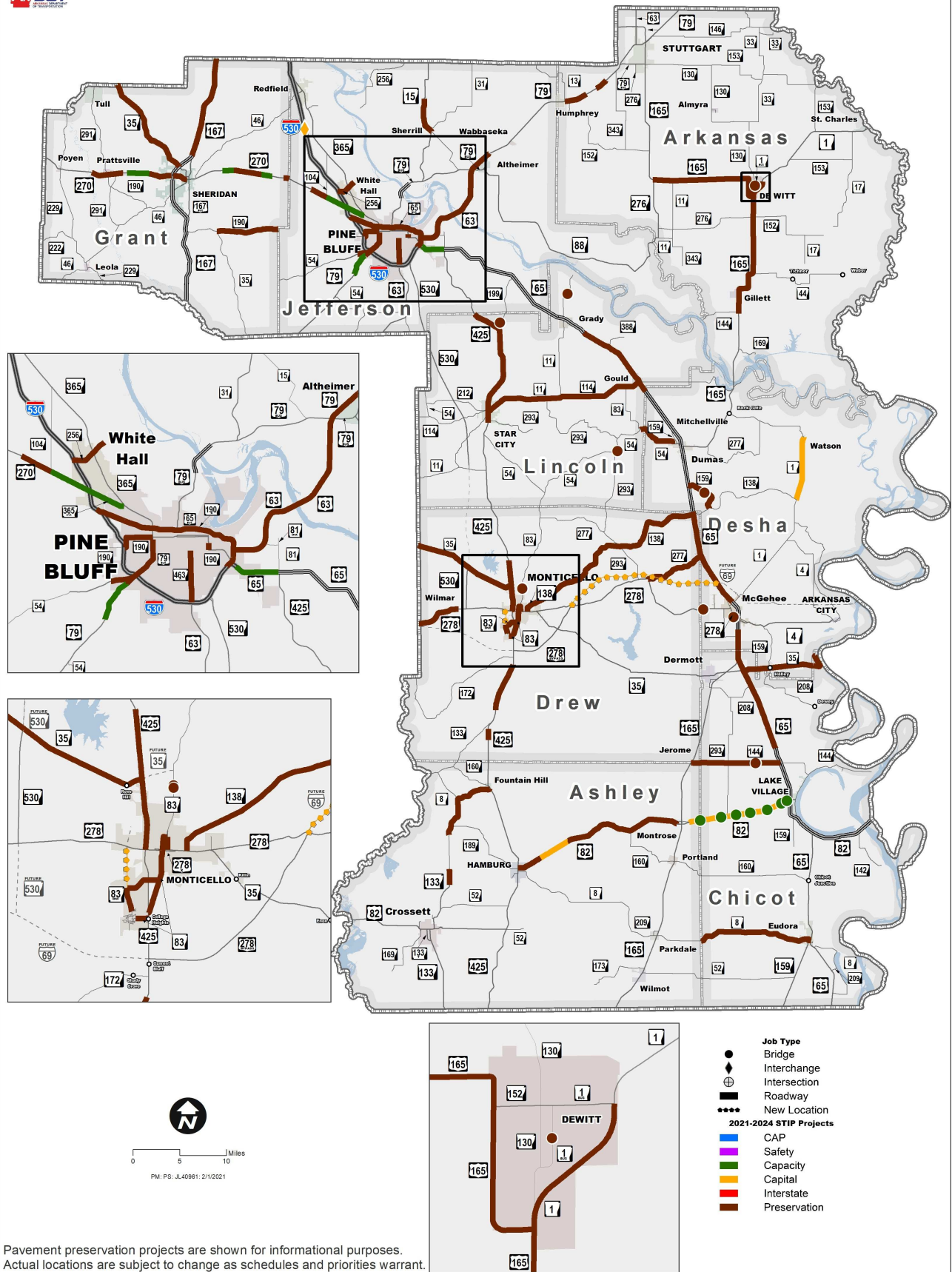


Pavement preservation projects are shown for informational purposes. Actual locations are subject to change as schedules and priorities warrant.



Statewide Transportation Improvement Program 2021-2024

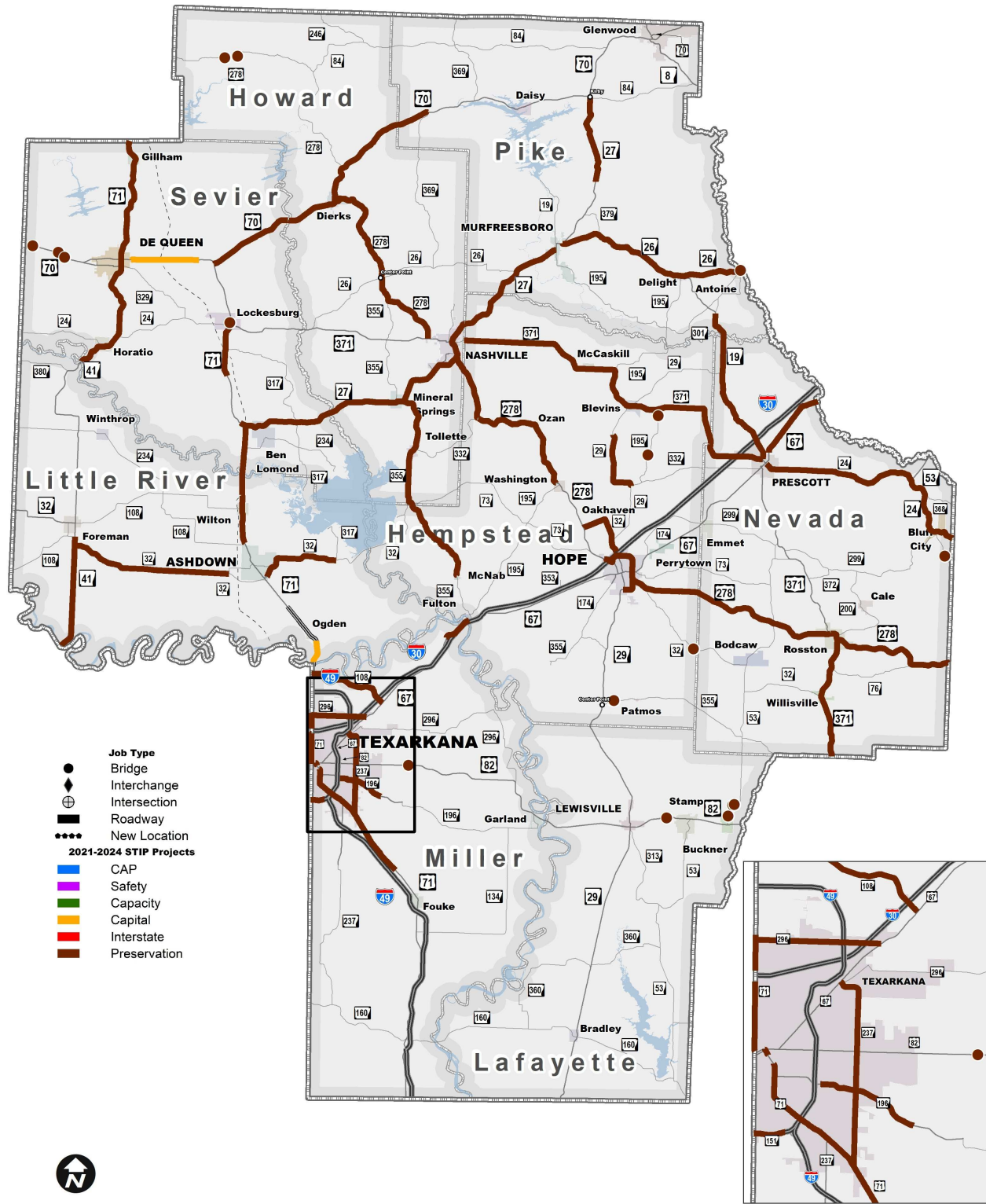
District 1



Pavement preservation projects are shown for informational purposes. Actual locations are subject to change as schedules and priorities warrant.

Statewide Transportation Improvement Program 2021-2024

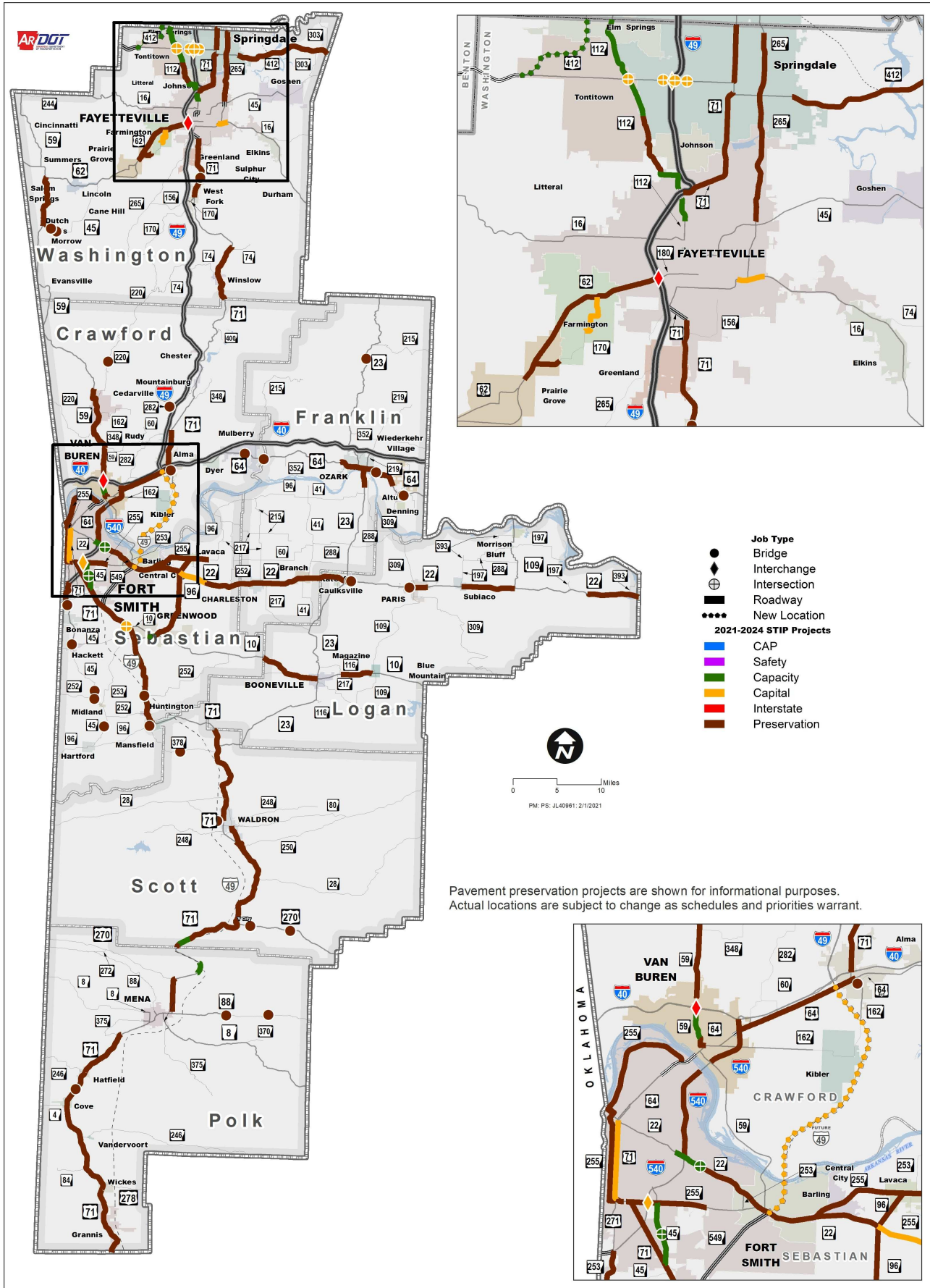
District 2



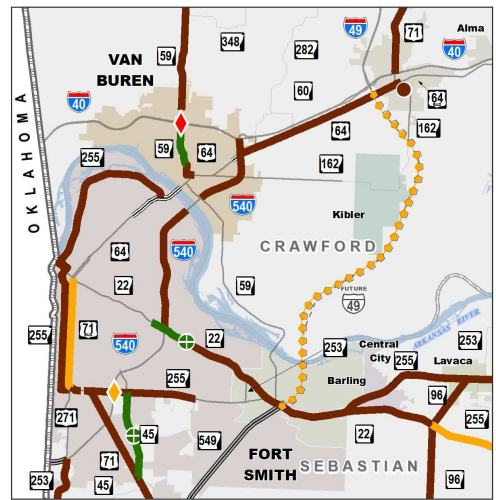
Pavement preservation projects are shown for informational purposes. Actual locations are subject to change as schedules and priorities warrant.

Statewide Transportation Improvement Program 2021-2024

District 3

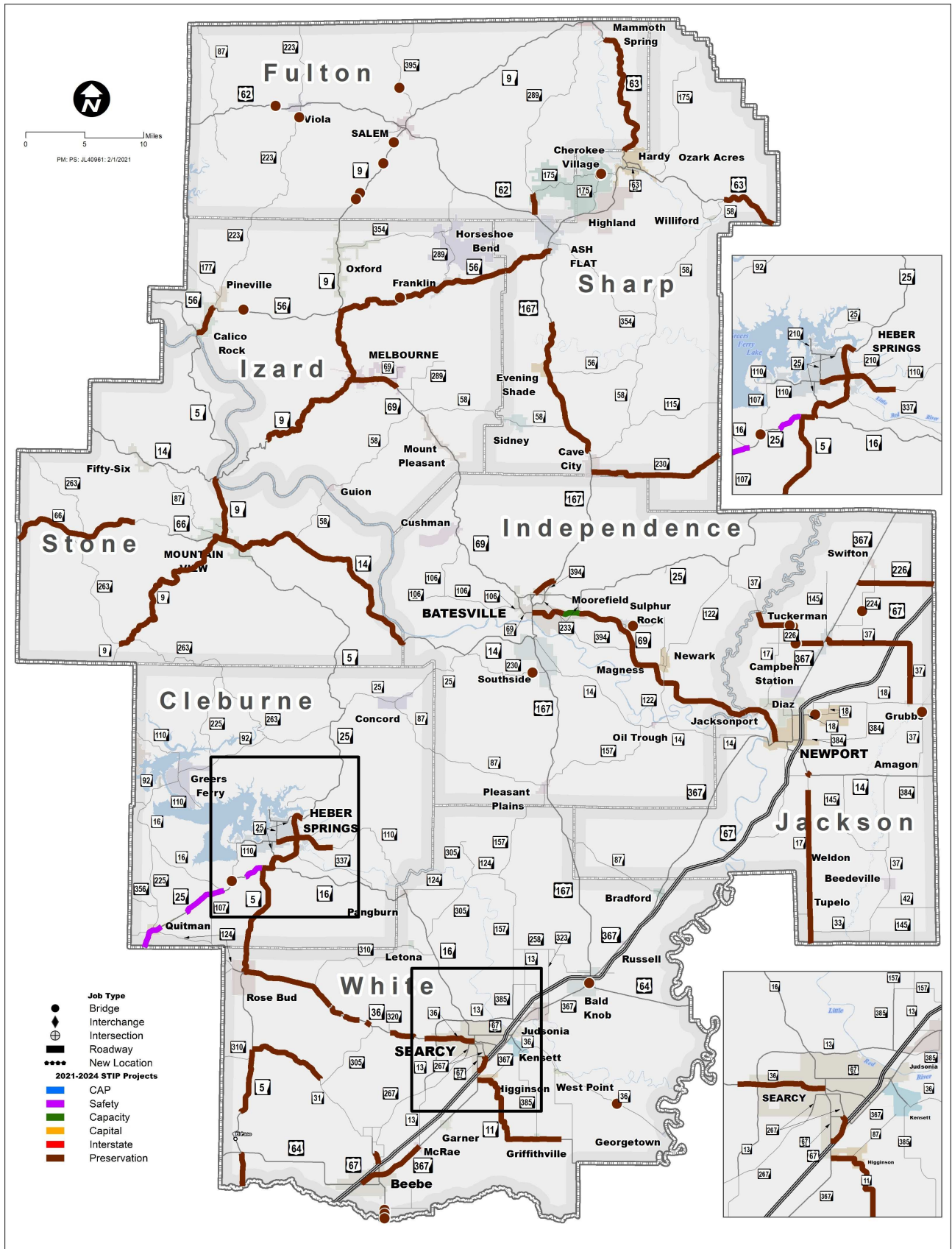


Pavement preservation projects are shown for informational purposes. Actual locations are subject to change as schedules and priorities warrant.



Statewide Transportation Improvement Program 2021-2024

District 4



Pavement preservation projects are shown for informational purposes. Actual locations are subject to change as schedules and priorities warrant.



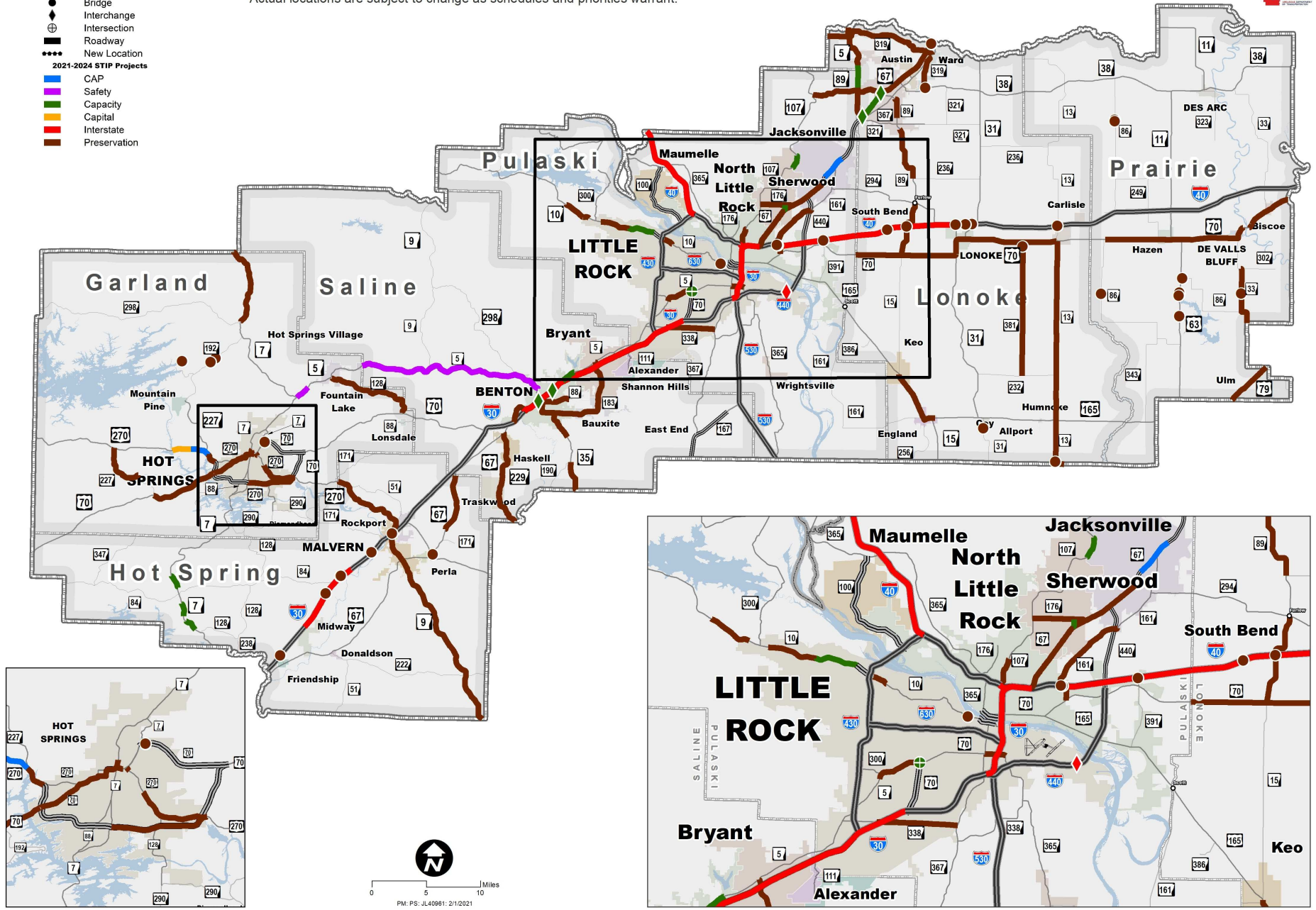
Statewide Transportation Improvement Program 2021-2024

District 5

District 6
 Statewide Transportation Improvement Program 2021-2024

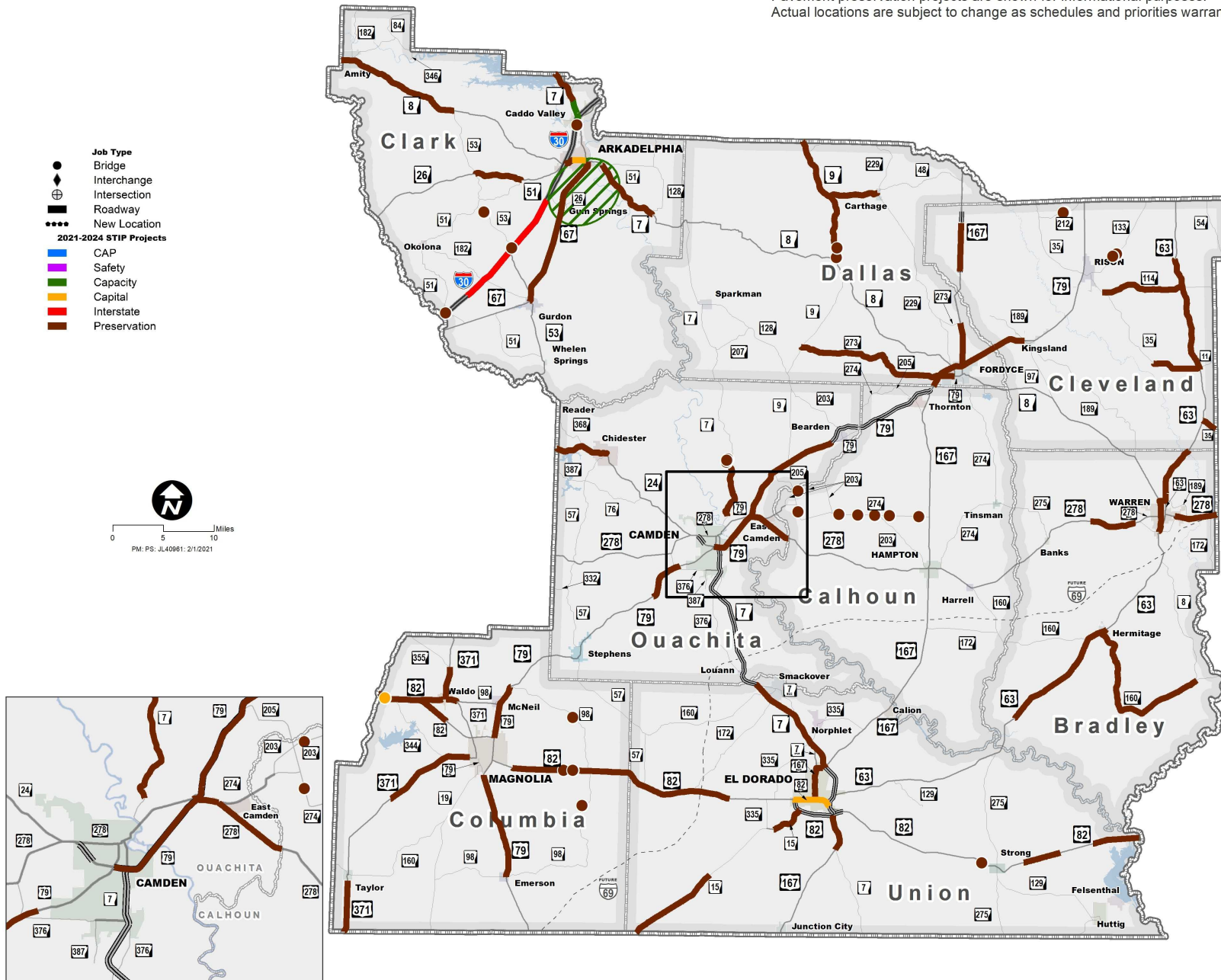
- Job Type
- ◆ Bridge
- ⊕ Interchange
- ⊕ Intersection
- ▬ Roadway
- ⋯ New Location
- 2021-2024 STIP Projects
- CAP
- Safety
- Capacity
- Capital
- Interstate
- Preservation

Pavement preservation projects are shown for informational purposes.
 Actual locations are subject to change as schedules and priorities warrant.

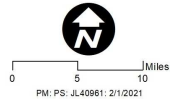


District 7
 Statewide Transportation Improvement Program 2021-2024

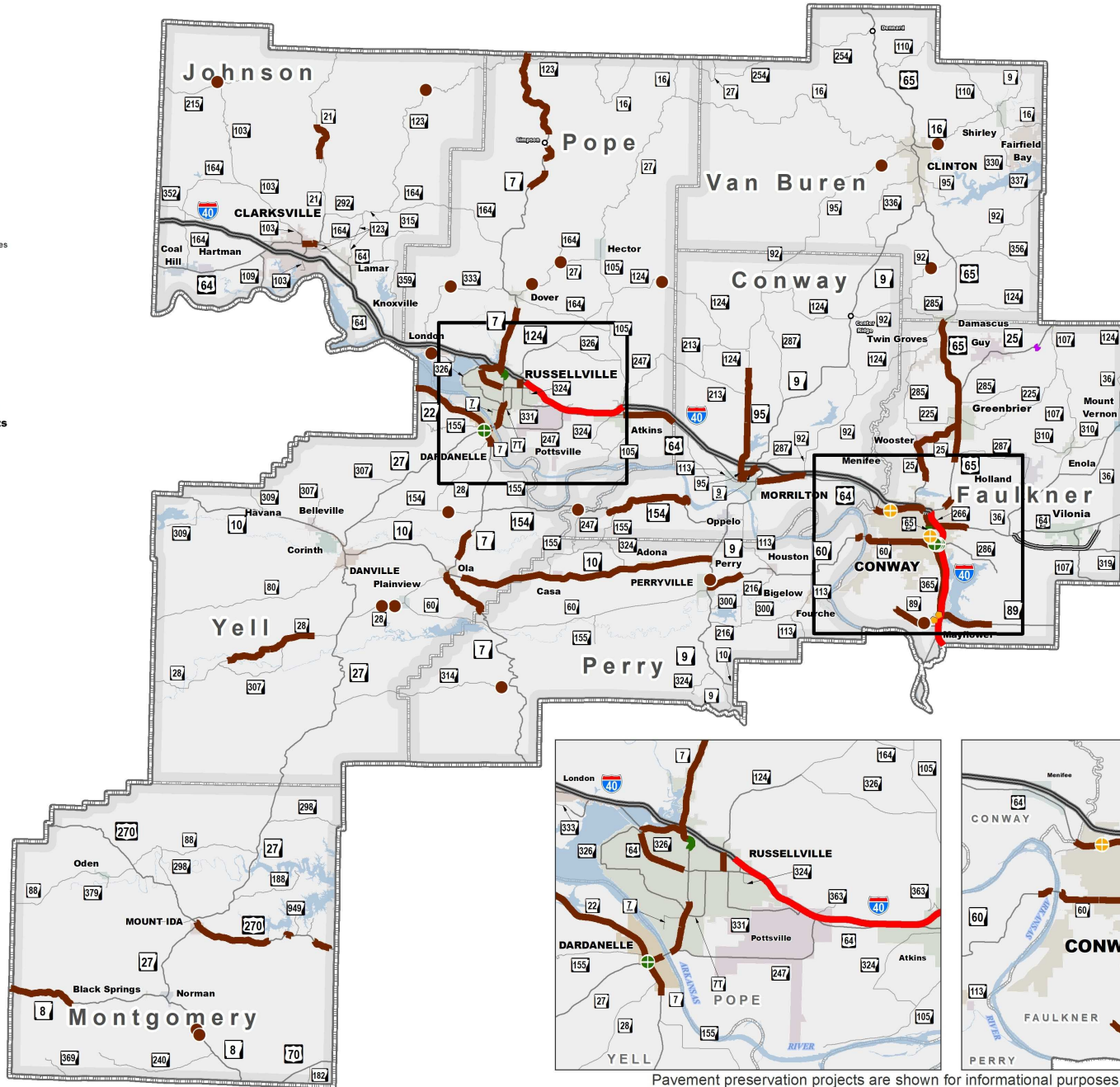
Pavement preservation projects are shown for informational purposes. Actual locations are subject to change as schedules and priorities warrant.



District 8
 Statewide Transportation Improvement Program 2021-2024

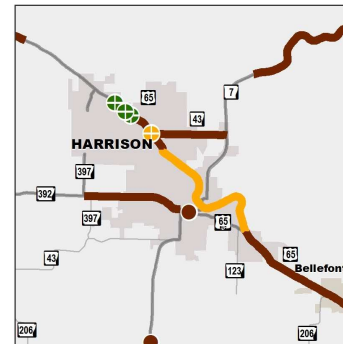
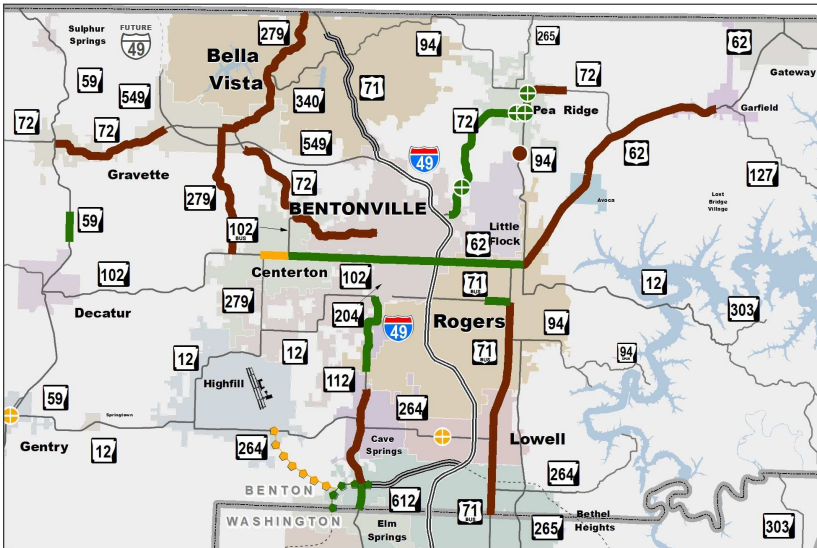
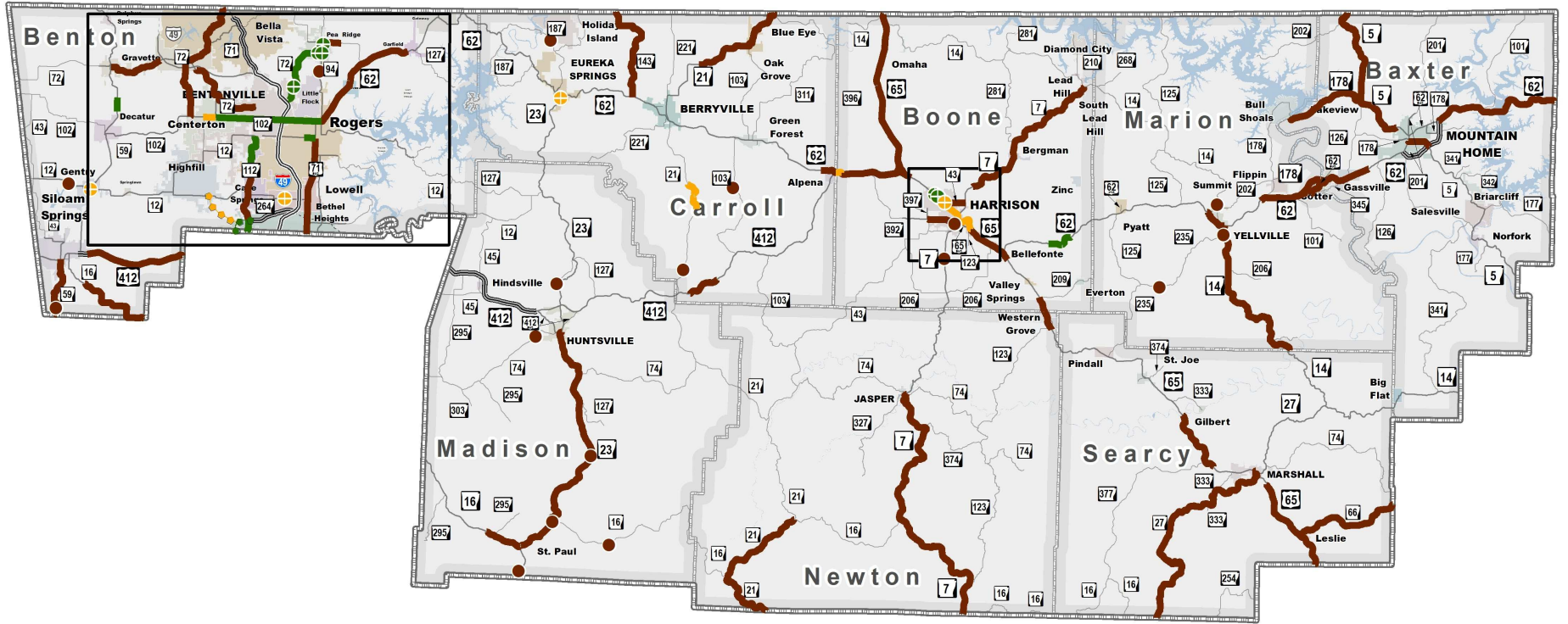


- Job Type**
- Bridge
 - ◆ Interchange
 - ⊕ Intersection
 - ▬ Roadway
 - New Location
- 2021-2024 STIP Projects**
- CAP
 - Safety
 - Capacity
 - Capital
 - Interstate
 - Preservation

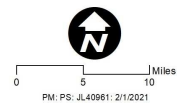


Pavement preservation projects are shown for informational purposes. Actual locations are subject to change as schedules and priorities warrant.

Statewide Transportation Improvement Program 2021-2024
District 9 - Proposed 2023 & 2024 Projects

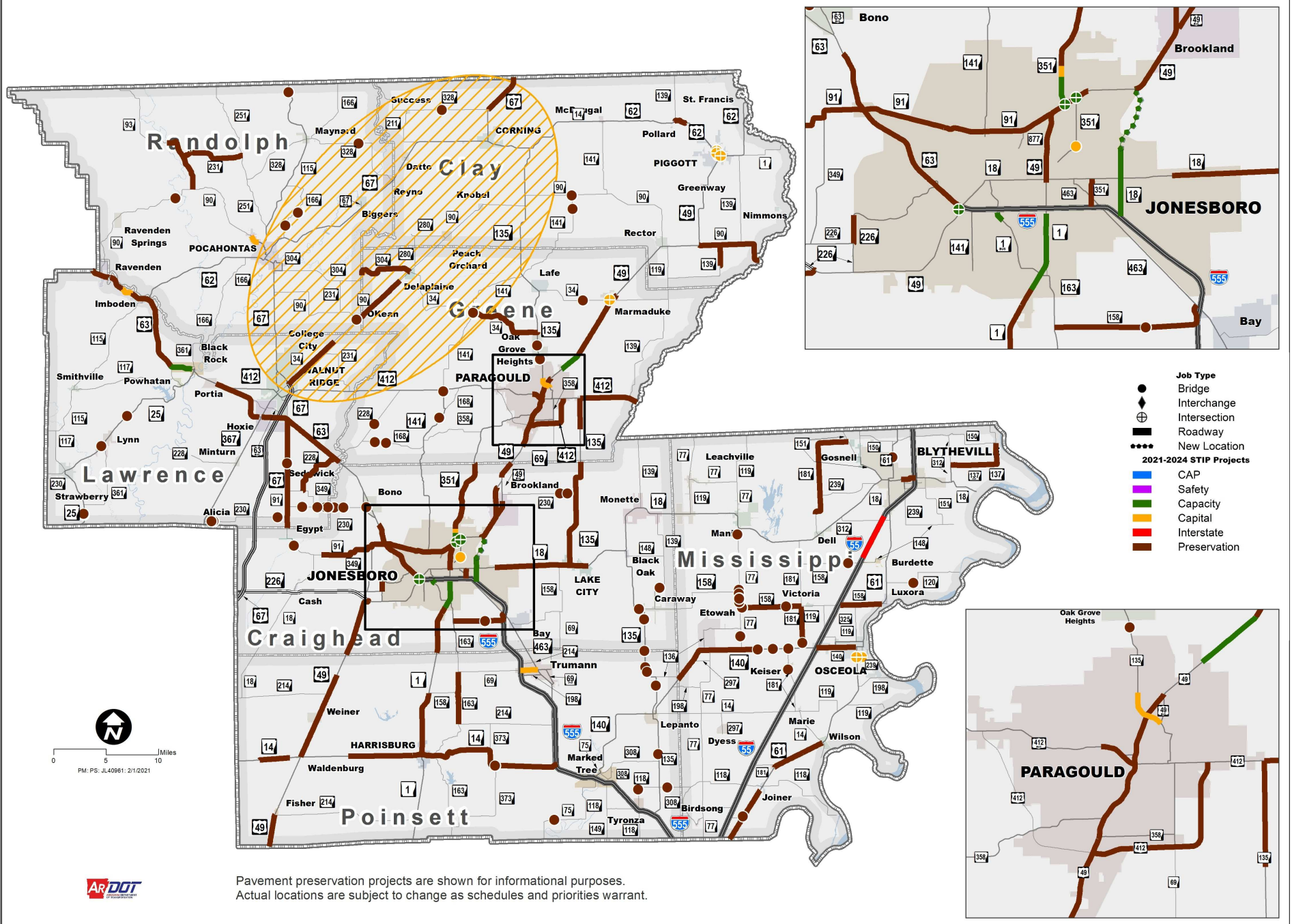


- Job Type**
- Bridge
 - ⊕ Interchange
 - ⊕ Intersection
 - ▬ Roadway
 - ◆ New Location
- 2021-2024 STIP Projects**
- CAP
 - Safety
 - Capacity
 - Capital
 - Interstate
 - Preservation

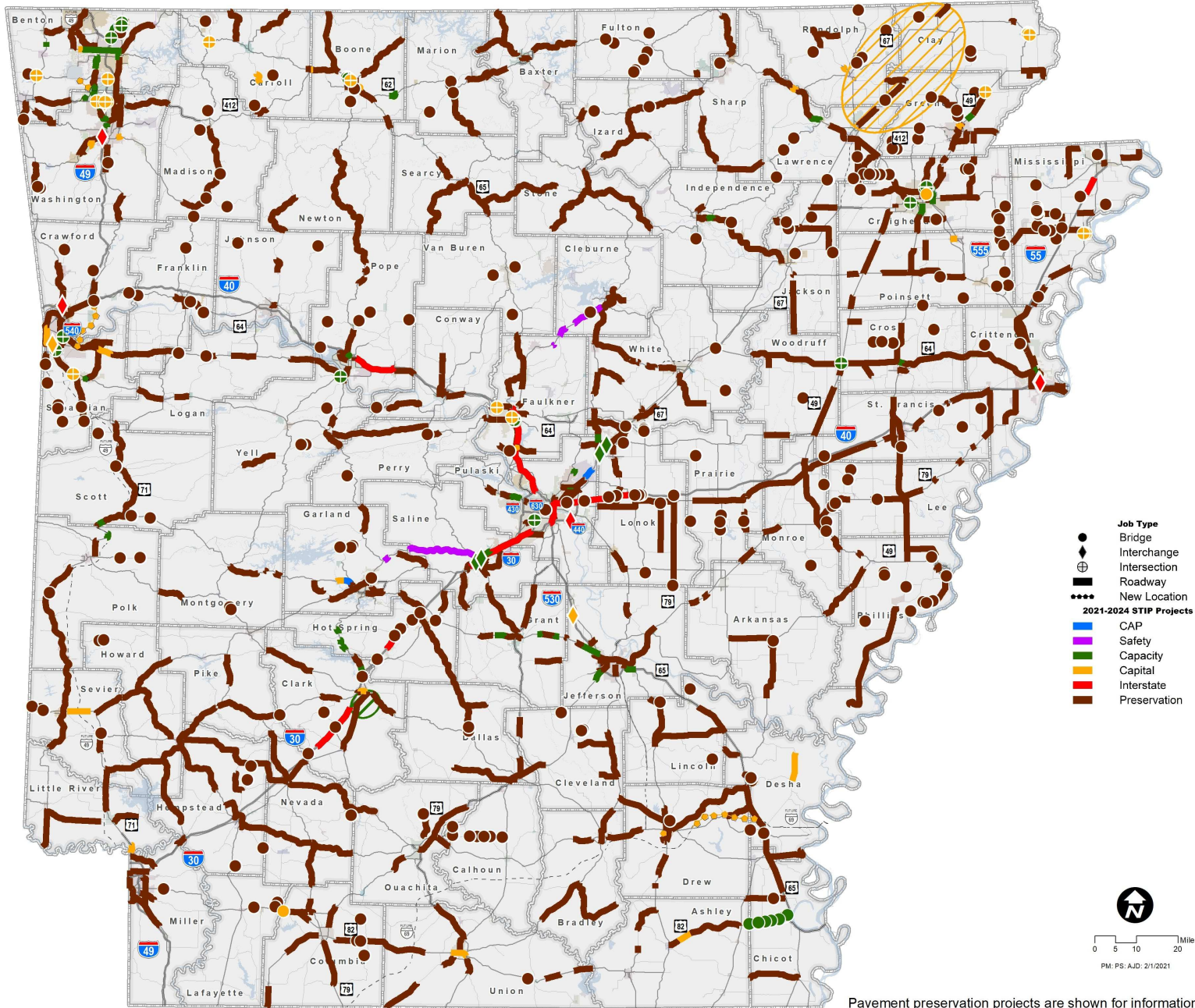


Pavement preservation projects are shown for informational purposes. Actual locations are subject to change as schedules and priorities warrant.

District 10
 Statewide Transportation Improvement Program 2021-2024



Statewide
 Statewide Transportation Improvement Program 2021-2024



Pavement preservation projects are shown for informational purposes. Actual locations are subject to change as schedules and priorities warrant.





Appendix C: Highway 82 Corridor Projects

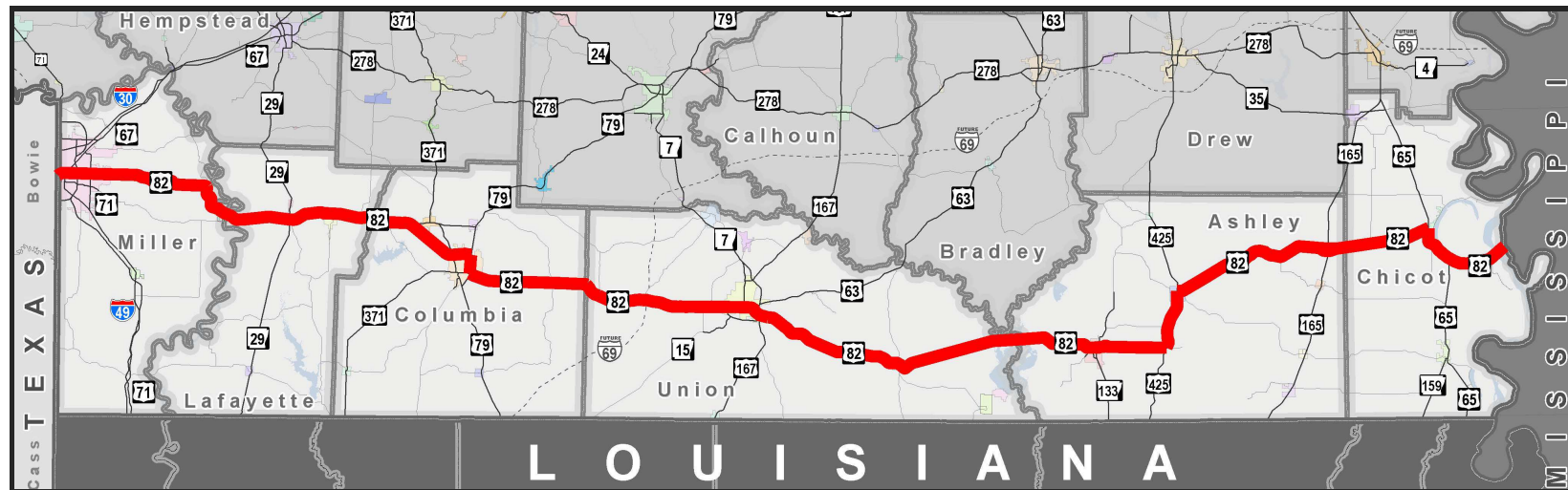
Sorted Geographically from
Texas to Mississippi

HIGHWAY 82 CORRIDOR

Highway 82 is a 185-mile corridor that traverses the southern part of Arkansas between Texarkana, Texas and the Mississippi River. A map of the corridor can be seen below.

The Highway 82 Corridor is important to the economy of southern Arkansas. This corridor is part of the National Highway System (NHS), the Department's Arkansas Primary Highway Network (APHN), and the Department's Four-Lane Grid system. The Department has invested \$174 million on this corridor since 2010.

This STIP includes \$9.7 million for a bridge replacement project, \$88.2 million in capital improvement projects and \$16.3 million of pavement preservation projects to improve the Highway 82 Corridor. We will continue to make improvements to the Highway 82 Corridor as funding becomes available.



2021-2024 STIP

JOB	COUNTY	ROUTE	TERMINI	LENGTH	TYPE WORK	ESTIMATED COST Funding Breakdown (in thousands)	AGENCY CARRYING OUT THE PROJECT	FFY	MPO
030497	Lafayette & Miller	82	Mill & Bodcau Creeks Strs. & Apprs. (S)	-	Str. & Apprs.	8,400 - TOTAL 6,720 - NHPP 1,680 - State	State	2021	
Project 030498 was combined into this project. This project can also be found on page 21.									
070503	Columbia	82	Lafayette Co. Line - Co. Rd. 27 (S)	7.50	System Preservation	2,400 - TOTAL 1,920 - NHPP 480 - State	State	TBD	
This project can also be found on page 170.									
070458	Columbia	82	UPRR Grade Separation (East of Lafayette Co. Line) (S)	-	Str. & Apprs.	17,400 - TOTAL 17,400 - CAP	State	2022	
This project can also be found on page 21.									
07X165	Columbia	82	Magnolia - Union Co. Line (S)	11.60	System Preservation	5,600 - TOTAL 4,480 - NHPP 1,120 - State		TBD	
This project can also be found on page 170.									
070471	Columbia & Union	82	Cornie Bayou, Harper & Lapile Creeks Strs. & Apprs. (S)	-	Strs. & Apprs.	9,700 - TOTAL 7,760 - STBGP 1,940 - State	State	2022	
Project 070473 was combined into this project. This project can also be found on page 21.									
07X179	Union	82	Columbia Co. Line - Hwy. 172 (S)	7.26	System Preservation	4,500 - TOTAL 3,600 - NHPP 900 - State		TBD	
This project can also be found on page 170.									
07X195	Union	82	Hwy. 172 - Airport Dr.	3.49	System Preservation	1,800 - TOTAL 1,440 - NHPP 360 - State		TBD	
This project can also be found on page 170.									
07X131	Union	82	Strong - Ouachita River (Sel. Secs.) (S)	8.38	System Preservation	2,000 - TOTAL 1,600 - NHPP 400 - State		TBD	
This project can also be found on page 170.									

2021-2024 STIP

JOB	COUNTY	ROUTE	TERMINI	LENGTH	TYPE WORK	ESTIMATED COST Funding Breakdown (in thousands)	AGENCY CARRYING OUT THE PROJECT	FFY	MPO
020762	Ashley	82	Hamburg – Montrose (S)	18.94	System Preservation	2,300 - TOTAL 1,840 - NHPP 460 - State	State	TBD	
This project can also be found on page 170.									
020676	Ashley	82	E. of Hamburg – Mist (Widening) (S)	3.40	Major Widening	15,900 - TOTAL 12,720 - NHPP 3,180 - State	State	2024	
This project can also be found on page 21.									
020768	Ashley & Chicot	82	Montrose – Hwy. 293 (Widening) (S)	4.22	Major Widening	17,700 - TOTAL 14,160 - NHPP 3,540 - State	State	2024	
This project can also be found on page 21.									
020675	Chicot	82	Montrose – Lake Village (Sel. Secs.) (S)	1.32	Major Widening and Strs. & Apprs.	25,900 - TOTAL 25,900 - CAP	State	2021	
This project can also be found on page 21.									
020769	Chicot	82	Hwy. 293 – Lake Village (Widening) (S)	5.53	Major Widening	23,200 - TOTAL 18,560 - NHPP 4,640 - State	State	2024	
This project can also be found on page 22.									



Appendix D: Highway 412 Corridor Projects

Sorted Geographically from
Oklahoma to Missouri

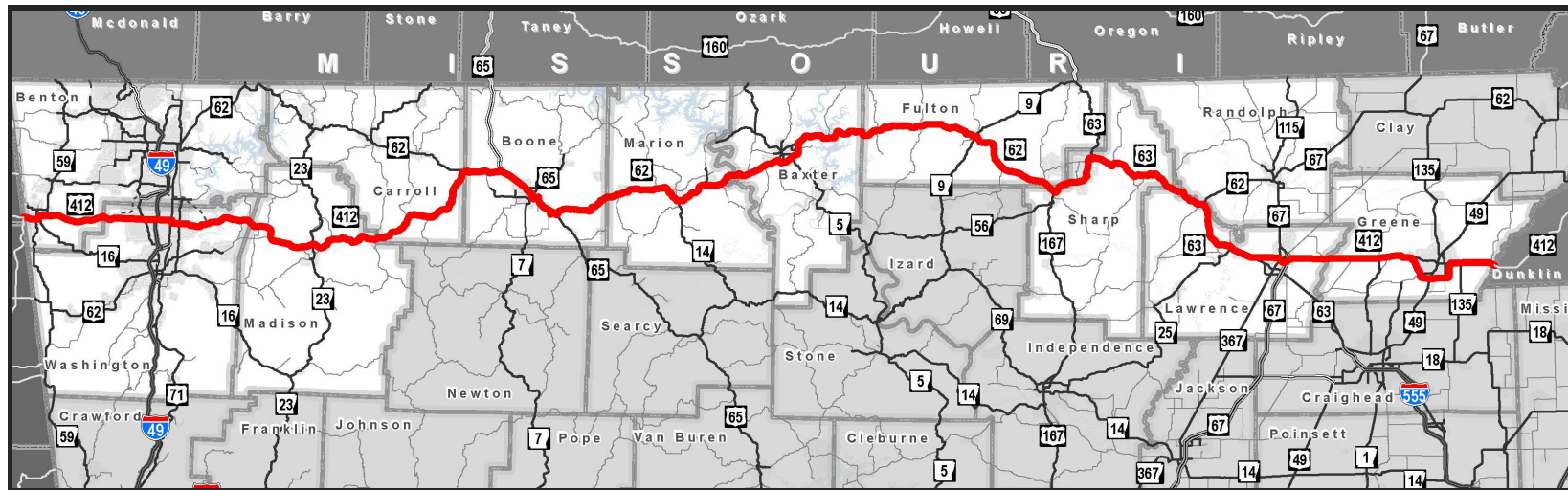
Pavement preservation projects are shown for informational purposes.
Actual locations are subject to change as schedules and priorities warrant.
Any deviations from this list will not require a STIP Amendment.

HIGHWAY 412 CORRIDOR

Highway 412 in Arkansas was designated as a High Priority Corridor by Congress in the 1991 Intermodal Surface Transportation Efficiency Act (ISTEA). Portions of this 285-mile corridor are signed concurrently as Highways 62, 63 and 65. A map of the corridor can be seen below.

The Highway 412 Corridor is important to the economy of northern Arkansas. This corridor is part of the National Highway System (NHS), the Department's Arkansas Primary Highway Network (APHN), and the Department's Four-Lane Grid system. The Department has invested \$340 million on this corridor since 2010.

This STIP includes \$700,000 for a bridge replacement project, \$28 million in capacity improvement projects, \$32.3 million in capital improvement projects and \$49.9 million of pavement preservation projects to improve the Highway 412 Corridor. We will continue to make improvements to the Highway 412 Corridor as funding becomes available.



2021-2024 STIP

JOB	COUNTY	ROUTE	TERMINI	LENGTH	TYPE WORK	EST. COST (in thousands)	AGENCY CARRYING OUT THE PROJECT	FFY	MPO
090548	Benton	412	Siloam Springs - Washington Co. Line (S)	8.84	System Preservation	3,700	State	TBD	NARTS
This project can also be found on page 179.									
11X026	Boone, Lawrence, & Washington	Various	Hwy. 412 Corridor Impvts. (Sel. Secs.)	5.11	Widening & Intersection Improvements	20,000	State	2024	NARTS
Specific improvement locations to be determined. This project can also be found on page 34.									
040798	Washington	412	Butterfield Coach Rd. - Madison Co. Line (S)	10.93	System Preservation	3,200		TBD	NARTS
This project can also be found on page 179.									
012326	Benton & Washington	612	Hwy. 412 – Hwy.112 (Springdale Bypass) (S)	6.19	Project Development	14,400	State	2023	NARTS
Right of way acquisition. This project can also be found on page 34.									
A90008	Carroll	412	E. of Hwy. 21 - Dryfork (S)	2.93	System Preservation	600	State	TBD	
This project can also be found on page 179.									
A90005	Boone & Carroll	62	Alpena - Hwy. 65 (S)	9.81	System Preservation	2,500	State	TBD	
This project can also be found on page 162.									
09X251	Boone	65	Missouri State Line - Tower Rd. (S)	6.50	System Preservation	3,100		TBD	
This project can also be found on page 163.									
09X250	Boone	65	Tower Rd. - Hwy. 62 (S)	7.50	System Preservation	3,600		TBD	
This project can also be found on page 163.									
09X212	Boone	65	Hwy. 62 - Dry Jordan Creek (Sel. Secs.) (S)	2.95	System Preservation	4,300		TBD	
This project can also be found on page 163.									
090490	Boone	65	Hwy. 65 Inters. Impvts. & Signal Coordination (Harrison) (S)	-	Intersection Improvements	1,600	State	2023	
Potential partnering project. Includes signal coordination along Highway 65. This project can also be found on page 16.									
090438	Boone	65 & 43	Hwy. 65./Hwy. 43/Rock Springs Rd. Signal Upgrade & Inters. Impvts. (Harrison) (S)	-	Intersection Improvements	2,100	State	2021	
This project can also be found on page 16.									
090578	Boone	65	Industrial Park Rd. – Hwy. 7 (Harrison) (F)	-	Intersection Improvements	11,000	State	2024	
Partnering project. City to contribute \$2.5M towards improvements to Highway 65. This project can also be found on page 16.									
09X210	Boone	65	Hwy. 65B - Hwy. 123 (Harrison) (S)	1.77	System Preservation	600		TBD	
This project can also be found on page 164.									
09X215	Boone	65	Hwy. 65B - Maxie Camp Rd. (S)	4.33	System Preservation	900		TBD	
This project can also be found on page 164.									

2021-2024 STIP

JOB	COUNTY	ROUTE	TERMINI	LENGTH	TYPE WORK	EST. COST (in thousands)	AGENCY CARRYING OUT THE PROJECT	FFY	MPO
09X246	Boone	65	Hwy. 206 - Newton Co. Line (S)	1.38	System Preservation	500		TBD	
This project can also be found on page 164.									
090581	Boone	62	Bellefonte – Marion Co. Line (Passing Lanes) (S)	2.40	Passing Lanes	4,000	State	2022	
One eastbound and one westbound passing lanes. This project can also be found on page 14.									
09X174	Marion	62	West of Hwy. 202 - Hwy. 14 (Yellville) (S)	2.10	System Preservation	500		TBD	
This project can also be found on page 162.									
A90004	Baxter & Marion	62	Flippin - Mountain Home (Sel. Sec.) (S)	10.76	System Preservation	7,600	State	TBD	
This project can also be found on page 162.									
09X220	Baxter	62	Hwy. 5 - Fulton Co. Line (S)	12.10	System Preservation	5,000		TBD	
This project can also be found on page 162.									
050422	Fulton	62 & 223	Shipman & Big Creeks Strs. & Apprs. (S)	-	Strs. & Apprs.	700	State	2022	
This project can also be found on page 15.									
05X199	Sharp	63	Hwy. 58 - Lawrence Co. Line (S)	5.38	System Preservation	3,000		TBD	
This project can also be found on page 162.									
A00004	Lawrence	63	Sharp Co. Line - Greene Co. Line (Sel. Secs.) (S)	28.27	System Preservation	6,900	State	TBD	
This project can also be found on page 162.									
100981	Lawrence	63	Hwy. 117 - Hwy. 25 (Black Rock) (S)	2.11	Major Widening	8,000	State	2023	
This project can also be found on page 15.									
10X032	Greene	412	Hwy. 49 - Hwy. 412B (S)	5.32	System Preservation	700		TBD	
This project can also be found on page 179.									
100988	Greene	135 & 412	Eightmile Creek - Missouri State Line (S)	8.51	System Preservation	2,400	State	TBD	
This project can also be found on page 172.									



Index

Sorted by Job Number

2021-2024 STIP INDEX

JOB	PAGE(S)	JOB	PAGE(S)	JOB	PAGE(S)	JOB	PAGE(S)
004980	9, 88, & 135	01X214	150	01X315	16, 84, & 126	020763	172
009916	8, 105, & 136	01X217	169	020475	35, 84, & 127	020768	21, 86, 116, & 193
012227	10, 114, & 122	01X219	160	020588	28, 84, & 133	020769	22, 86, 120, & 193
012275	6, 115, & 121	01X221	169	020590	31, 85, & 127	02X041	161
012305	24, 115, & 118	01X222	169	020615	20, 85, & 133	02X116	179
012326	34, 115, 118, & 195	01X224	33, 84, & 126	020626	31, 85, & 133	02X119	175
012327	10, 115, & 121	01X239	20, 84, & 147	020628	28, 85, & 133	02X127	150
012328	18, 95, & 135	01X247	3, 84, & 125	020629	11, 85, & 120	02X128	155
012359	156	01X252	151	020661	4, 85, & 133	02X131	179
012384	35, 115, & 149	01X257	158	020675	21, 85, 120, & 193	02X132	177
01X003	174	01X267	169	020676	21, 85, 116, & 193	02X133	173
01X009	159	01X268	159	020678	4, 86, & 127	02X135	179
01X025	159	01X269	150	020692	174	02X136	153
01X065	163	01X270	161	020696	179	02X143	176
01X085	151	01X281	175	020701	169	02X144	176
01X087	160	01X282	159	020702	162	02X147	22, 86, & 127
01X088	161	01X286	160	020708	172	02X153	29, 87, & 134
01X089	169	01X287	172	020712	26, 86, & 120	02X172	4, 87, & 116
01X190	168	01X289	172	020713	7, 86, & 134	02X173	32, 87, & 134
01X191	172	01X290	175	020715	31, 86, & 127	02X177	164
01X195	160	01X291	168	020716	17, 86, & 133	02X179	173
01X205	163	01X306	160	020717	31, 86, & 129	02X182	172
01X206	151	01X308	168	020722	170	02X184	159
01X207	151	01X310	169	020723	154	02X185	169
01X208	150	01X312	160	020758	169	02X187	153
01X212	151	01X313	169	020759	161	02X190	4, 87, & 126
01X213	151	01X314	12, 84, & 126	020762	170 & 193	02X191	161

2021-2024 STIP INDEX

JOB	PAGE(S)	JOB	PAGE(S)	JOB	PAGE(S)	JOB	PAGE(S)
02X195	27, 87, & 127	03X159	173	03X216	165	040787	19, 90, & 140
030026	19, 87, & 146	03X169	178	03X217	157	040788	15, 90, & 124
030412	18, 87, & 146	03X175	176	03X218	157	040789	22, 90, & 139
030456	31, 87, & 131	03X176	166	03X219	157	040790	30, 91, & 144
030477	18, 87, & 137	03X178	177	03X220	157	040791	167
030497	21, 88, 134, & 192	03X179	174	03X291	177	040792	12, 91, & 145
030511	159	03X183	166	03X292	177	040793	12, 91, & 145
030515	178	03X184	166	040621	9, 89, & 128	040794	167
030516	157	03X186	157	040683	28, 38, 89, & 148	040798	179 & 195
030527	13, 88, & 133	03X188	157	040713	12, 89, & 145	040823	19, 91, & 146
030528	33, 88, & 131	03X190	176	040714	2, 89, & 124	040846	4, 91, & 147
030529	29, 88, & 131	03X191	11, 88, & 131	040720	24, 89, & 148	040860	24, 91, & 148
030530	33, 88, & 138	03X192	156	040721	15, 89, & 125	04X018	150
030531	18, 88, & 135	03X199	177	040723	19, 89, & 146	04X044	161
030534	165	03X201	176	040746	24, 90, & 148	04X048	175
030536	158	03X203	158	040748	3, 90, & 125	04X050	171
030537	171	03X204	178	040765	167	04X059	9, 91, & 145
030538	175	03X205	157	040768	175	04X098	12, 91, & 148
030539	166	03X206	157	040769	163	04X099	19, 92, & 139
031FTA	54, 61, 68, & 75	03X207	176	040771	167	04X101	15, 92, & 128
032FTA	54, 61, 68, & 75	03X208	166	040772	156	04X104	24, 92, & 146
033FTA	54, 61, 68, & 75	03X209	166	040773	168	04X107	33, 92, & 144
034FTA	54, 61, 68, & 75	03X210	158	040779	29, 90, & 125	04X114	19, 92, & 148
035FTA	54, 61, 68, & 75	03X211	164	040780	28, 90, & 128	04X156	14, 92, & 124
036FTA	54, 61, 68, & 75	03X212	164	040781	19, 90, & 146	04X169	7, 92, & 145
03X006	178	03X213	178	040782	20, 90, & 144	04X178	175
03X008	19, 88, & 146	03X215	156	040785	8, 90, & 148	04X179	175

2021-2024 STIP INDEX

JOB	PAGE(S)	JOB	PAGE(S)	JOB	PAGE(S)	JOB	PAGE(S)
04X187	175	04X288	9, 93, & 145	05X050	158	061344	17, 95, & 131
04X191	167	04X289	4, 93, & 144	05X096	151	061382	7, 95, & 142
04X192	166	04X291	171	05X097	178	061439	5, 95, & 129
04X193	161	04X293	171	05X113	154	061442	5, 95, & 144
04X194	156	04X297	31, 93, & 125	05X124	173	061454	7, 95, & 142
04X196	163	050171	28, 93, & 146	05X133	165	061508	5, 95, & 144
04X197	166	050342	10, 93, & 148	05X134	165	061510	5, 36, 96, & 142
04X199	156	050347	6, 93, & 129	05X139	154	061549	17, 96, & 135
04X200	154	050398	154	05X142	159	061582	151
04X201	167	050399	157	05X143	174	061590	165
04X202	167	050405	159	05X144	158	061591	151
04X238	9, 92, & 145	050406	165	05X147	11, 94, & 132	061592	174
04X249	175	050408	175	05X148	30, 94, & 132	061593	178
04X251	156	050410	155	05X149	13, 94, & 132	061594	159
04X256	154	050413	10, 93, & 122	05X154	11, 95, & 132	061599	178
04X257	156	050414	34, 93, & 132	05X156	16, 95, & 149	061608	29, 96, & 129
04X261	161	050415	29, 93, & 132	05X180	159	061609	11, 96, & 135
04X270	174	050416	29, 94, & 132	05X182	161	061610	8, 96, & 135
04X277	171	050417	11, 94, & 148	05X183	171	061611	31, 96, & 131
04X279	167	050418	11, 94, & 132	05X188	155	061613	7, 96, & 135
04X280	167	050419	33, 94, & 129	05X190	154	061614	22, 96, & 140
04X281	167	050420	18, 94, & 132	05X193	155	061615	15, 96, & 140
04X282	167	050422	15, 94, 129, & 196	05X195	155	061622	1, 97, & 143
04X283	167	050423	13, 94, & 132	05X199	162 & 196	061634	165
04X284	166	05X022	165	05X204	162	061682	1, 97, & 131
04X285	167	05X023	161	060906	5, 95, & 135	061685	3, 97, & 136
04X286	167	05X049	152	061187	150	061706	4, 97, & 142

2021-2024 STIP INDEX

JOB	PAGE(S)	JOB	PAGE(S)	JOB	PAGE(S)	JOB	PAGE(S)
061708	1, 97, & 144	06X262	176	070424	27, 101, & 147	07X117	163
061710	173	06X263	170	070435	31, 101, & 119	07X118	176
061721	177	06X264	171	070439	13, 101, & 120	07X119	171
06X032	154	06X265	173	070442	34, 101, & 121	07X120	160
06X046	165	06X269	173	070446	169	07X123	172
06X058	158	06X270	174	070458	21, 101, 122, & 192	07X126	177
06X064	179	06X271	154	070471	21, 101, 122, & 192	07X127	162
06X065	155	06X272	173	070488	155	07X128	178
06X080	24, 99, & 142	06X273	173	070495	177	07X129	178
06X122	33, 99, & 136	06X274	169	070500	177	07X130	168
06X131	10, 99, & 135	06X281	22, 100, & 141	070503	170 & 192	07X131	170 & 192
06X137	32, 99, & 131	06X282	7, 100, & 135	070505	164	07X134	31, 102, & 119
06X151	18, 99, & 129	06X284	22, 100, & 141	070507	163	07X149	13, 102, & 121
06X174	22, 99, & 131	06X312	153	070508	6, 101, & 138	07X165	170 & 192
06X194	170	06X313	150	070509	17, 101, & 121	07X170	161
06X196	177	06X314	158	070510	29, 102, & 119	07X173	153
06X203	154	06X315	165	070511	6, 102, & 126	07X176	178
06X215	152	06X317	28, 100, & 143	070513	13, 102, & 120	07X179	170 & 192
06X216	176	06X337	175	070514	24, 102, & 122	07X183	173
06X218	165	06X342	165	070561	1, 102, & 120	07X184	168
06X220	176	06X347	154	070563	13, 102, & 121	07X185	152
06X244	170	06X349	175	07X108	152	07X188	157
06X245	176	06X353	177	07X109	152	07X189	168
06X248	174	06X354	33, 100, & 129	07X111	152	07X191	157
06X255	170	070367	21, 100, & 147	07X114	152	07X193	168
06X257	174	070415	29, 100, & 122	07X115	153	07X195	170 & 192
06X261	172	070416	25, 100, & 122	07X116	152	07X197	169

2021-2024 STIP INDEX

JOB	PAGE(S)	JOB	PAGE(S)	JOB	PAGE(S)	JOB	PAGE(S)
07X199	173	080618	27, 104, & 149	090338	20, 106, & 117	09X025	7, 108, & 116
080304	150	080619	17, 104, & 128	090431	23, 106, & 117	09X026	30, 108, & 136
080364	17, 102, & 127	080621	10, 104, & 140	090433	30, 38, 106, & 117	09X031	24, 108, & 120
080457	23, 36, 103, & 128	080633	17, 104, & 128	090435	8, 106, & 119	09X034	8, 108, & 136
080499	25, 103, & 133	080634	15, 104, & 127	090438	16, 106, 118, & 195	09X085	179
080503	6, 103, & 138	08X012	152	090490	16, 106, 118, & 195	09X090	164
080580	2, 103, & 140	08X013	153	090506	14, 106, & 116	09X096	152
080584	175	08X020	158	090523	9, 107, & 136	09X101	153
080590	171	08X031	163	090527	164	09X102	168
080594	163	08X036	153	090535	153	09X168	14, 108, & 116
080595	177	08X037	158	090536	155	09X174	162 & 196
080596	178	08X065	161	090538	152	09X198	168
080598	172	08X066	153	090543	159	09X200	156
080599	152	08X068	152	090544	171	09X201	174
080602	163	08X069	164	090547	154	09X202	157
080603	163	08X128	157	090548	179 & 195	09X205	177
080604	154	08X133	170	090549	28, 107, & 120	09X210	164 & 195
080605	164	08X142	6, 105, & 149	090550	16, 107, & 119	09X212	163 & 195
080606	6, 103, & 140	08X144	14, 105, & 138	090554	20, 107, & 136	09X213	162
080607	32, 103, & 138	08X148	153	090555	6, 107, & 118	09X215	164 & 195
080608	32, 103, & 140	08X149	163	090556	8, 107, & 136	09X217	162
080609	6, 103, & 138	08X163	154	090558	13, 107, & 116	09X220	162 & 196
080612	23, 104, & 147	08X165	153	090559	9, 107, & 119	09X228	155
080614	8, 104, & 147	08X193	23, 105, & 147	090578	16, 107, 118, & 195	09X229	168
080615	27, 104, & 149	08X219	10, 105, & 149	090579	9, 107, & 136	09X230	153
080616	25, 104, & 140	090069	34, 105, & 117	090581	14, 108, 118, & 196	09X231	153
080617	29, 104, & 133	090238	24, 105, & 117	090636	25, 108, & 117	09X239	161

2021-2024 STIP INDEX

JOB	PAGE(S)	JOB	PAGE(S)	JOB	PAGE(S)	JOB	PAGE(S)
09X242	172	100984	30, 111, & 123	101048	170	10X241	20, 113, & 139
09X244	156	100985	26, 111, & 123	101049	173	10X269	14, 114, & 137
09X246	164 & 196	100987	160	101050	173	10X288	11, 114, & 130
09X249	164	100988	172 & 196	101051	178	10X304	5, 114, & 122
09X250	163 & 195	100991	10, 111, & 134	101052	174	10X319	174
09X251	163 & 195	100993	27, 111, & 143	101053	23, 112, & 143	10X322	175
09X309	20, 108, & 117	100995	23, 111, & 123	101054	30, 112, & 124	10X323	173
09X321	162	100997	27, 111, & 130	101111	4, 112, & 137	10X324	177
09X323	10, 109, & 119	101001	25, 111, & 137	10X005	160	10X325	158
09X324	7, 109, & 116	101003	23, 111, & 143	10X016	32, 112, & 143	10X329	174
100098	26, 109, & 137	101009	14, 111, & 137	10X020	23, 112, & 134	10X330	158
100512	18, 109, & 149	101010	25, 111, & 143	10X032	179 & 196	10X331	171
100615	18, 109, & 139	101012	25, 112, & 139	10X038	155	10X332	174
100633	12, 109, & 130	101013	26, 112, & 130	10X076	26, 113, & 121	10X335	171
100657	35, 109, & 124	101017	25, 112, & 139	10X089	32, 113, & 121	10X336	172
100762	26, 109, & 130	101018	172	10X096	8, 113, & 139	10X347	155
100875	33, 110, & 124	101021	174	10X098	26, 113, & 130	10X350	162
100877	23, 110, & 143	101022	173	10X099	25, 113, & 139	10X352	160
100878	12, 110, & 130	101023	161	10X101	26, 113, & 123	10X353	160
100879	12, 110, & 123	101024	172	10X106	27, 113, & 123	10X355	160
100881	5, 110, & 123	101025	171	10X133	172	10X356	178
100941	15, 110, & 121	101026	155	10X143	165	10X417	25, 114, & 139
100942	32, 110, & 123	101027	158	10X145	160	10X444	26, 114, & 130
100955	34, 110, & 137	101030	151	10X146	155	10X447	14, 114, & 137
100979	5, 110, & 122	101035	15, 112, & 123	10X147	162	10X491	151
100981	15, 111, 134, & 196	101039	171	10X157	155	10X495	160
100983	170	101041	160	10X214	27, 113, & 131	10X506	151

2021-2024 STIP INDEX

JOB	PAGE(S)	JOB	PAGE(S)	JOB	PAGE(S)	JOB	PAGE(S)
10X516	33, 114, & 124	110728	166	A10005	150	A80004	161
110124	11, 82, & 137	110729	166	A10006	151	A80006	163
110492	3, 82, & 125	110799	150	A10008	169	A80007	170
110568	20, 82, & 134	113FTA	54, 61, 68, & 75	A20004	164	A80008	173
110614	16, 82, & 126	114FTA	54, 61, 68, & 75	A20005	164	A80011	32, 105, & 140
110651	3, 82, & 125	115FTA	54, 61, 68, & 75	A20006	173	A90004	162 & 196
110664	18, 82, & 138	116FTA	54, 61, 68, & 75	A20007	176	A90005	162 & 195
110691	151	117FTA	54, 61, 68, & 75	A30002	157	A90006	168
110692	169	118FTA	54, 61, 68, & 75	A30004	158	A90007	168
110693	156	119FTA	55, 62, 69, & 76	A30005	178	A90008	179 & 195
110697	166	11X018	3, 115, & 128	A40006	156	AX0001	158
110700	159	11X019	159	A50002	151	B10101	150
110701	8, 82, & 138	11X023	156	A50003	165	B10104	150
110702	5, 82, & 146	11X024	164	A50004	171	B10109	3, 83, & 125
110703	30, 82, & 149	11X026	34, 115, 119, & 195	A50005	174	B60108	1, 97, & 144
110705	32, 82, & 139	120FTA	55, 62, 69, & 76	A50007	177	B60117	3, 97, & 142
110706	8, 83, & 137	121FTA	55, 62, 69, & 76	A60002	152	B60120	1, 97, & 143
110708	12, 83, & 138	122FTA	55, 62, 69, & 76	A60003	170	B80108	150
110709	13, 83, & 125	123FTA	55, 62, 69, & 76	A60004	176	B80110	150
110710	168	124FTA	55, 62, 69, & 76	A60005	176	CA0602	1, 2, 98, 141, & 142
110711	150	125FTA	55, 62, 69, & 76	A60006	176	CA0607	31, 99, & 129
110713	11, 83, & 126	200PTF	55, 62, 69, & 76	A70003	152	CA0612	30, 99, & 129
110715	20, 83, & 134	201TLS	55, 62, 69, & 76	A70004	162	CA0613	17, 99, & 136
110716	28, 83, & 138	202HUA	55, 62, 69, & 76	A70005	168	CARTS21	36
110717	13, 83, & 147	A00004	162 & 196	A80001	152	CARTS22	36 & 37
110718	151	A00005	179	A80002	154	CARTS23	37
110720	29, 83, & 126	A00008	26, 112, & 130	A80003	156	CARTS24	37

2021-2024 STIP INDEX

JOB	PAGE(S)	JOB	PAGE(S)	JOB	PAGE(S)	JOB	PAGE(S)
CONW01	55, 62, 69, & 76	NARTS08	58, 65, 72, & 79	WMATS21	40	XX2021-22	44
CONW02	55, 62, 69, & 76	NARTS09	58, 65, 72, & 79	WMATS22	40	XX2022-01	45
FTS001	55, 62, 69, & 76	NARTS10	58, 65, 72, & 79	WMATS24	40 & 41	XX2022-02	45
FTS002	56, 63, 70, & 77	NARTS11	58, 65, 72, & 79	WMATS25	41	XX2022-03	45
FTS003	56, 63, 70, & 77	NARTS12	58, 65, 72, & 79	WMT01	60, 67, 74, & 81	XX2022-04	45
FTS004	56, 63, 70, & 77	NARTS15	58, 65, 72, & 79	WMT02	60, 67, 74, & 81	XX2022-05	45
FTS005	56, 63, 70, & 77	NARTS35	38	XX2021-01	42	XX2022-06	45
FTS006	56, 63, 70, & 77	NARTS36	38 & 39	XX2021-02	42	XX2022-07	45
HSIT01	56, 63, 70, & 77	NARTS37	39	XX2021-03	42	XX2022-08	45
HSIT02	56, 63, 70, & 77	PBT001	58, 65, 72, & 79	XX2021-04	42	XX2022-09	45
HSIT03	56, 63, 70, & 77	PBT002	58, 65, 72, & 79	XX2021-05	42	XX2022-10	45
HSIT04	56, 63, 70, & 77	PBT003	58, 65, 72, & 79	XX2021-06	42	XX2022-11	46
HSIT05	56, 63, 70, & 77	PBT004	58, 65, 72, & 79	XX2021-07	42	XX2022-12	46
HSIT06	56, 63, 70, & 77	PBT005	58, 65, 72, & 79	XX2021-08	42	XX2022-13	46
HSIT07	56, 63, 70, & 77	PBT006	58, 65, 72, & 79	XX2021-09	42	XX2022-14	46
JETS01	57, 64, 71, & 78	PBT007	59, 66, 73, & 80	XX2021-10	42	XX2022-15	46
JETS02	57, 64, 71, & 78	RRMTA01	59, 66, 73, & 80	XX2021-11	43	XX2022-16	46
JETS03	57, 64, 71, & 78	RRMTA02	59, 66, 73, & 80	XX2021-12	43	XX2022-17	46
JETS04	57, 64, 71, & 78	RRMTA03	59, 66, 73, & 80	XX2021-13	43	XX2022-18	46
JETS05	57, 64, 71, & 78	RRMTA04	59, 66, 73, & 80	XX2021-14	43	XX2022-19	46
NARTS01	57, 64, 71, & 78	RRMTA05	59, 66, 73, & 80	XX2021-15	43	XX2022-20	46
NARTS02	57, 64, 71, & 78	RRMTA06	59, 66, 73, & 80	XX2021-16	43	XX2022-21	46
NARTS03	57, 64, 71, & 78	RRMTA07	59, 66, 73, & 80	XX2021-17	43	XX2022-22	47
NARTS04	57, 64, 71, & 78	RRMTA08	59, 66, 73, & 80	XX2021-18	43	XX2023-01	48
NARTS05	57, 64, 71, & 78	RRMTA09	59, 66, 73, & 80	XX2021-19	43	XX2023-02	48
NARTS06	57, 64, 71, & 78	RRMTA10	59, 66, 73, & 80	XX2021-20	43	XX2023-03	48
NARTS07	57, 64, 71, & 78	RRMTA11	59, 66, 73, & 80	XX2021-21	43	XX2023-04	48

2021-2024 STIP INDEX

JOB	PAGE(S)	JOB	PAGE(S)	JOB	PAGE(S)	JOB	PAGE(S)
XX2023-05	48	XX2023-15	49	XX2024-03	51	XX2024-13	52
XX2023-06	48	XX2023-16	49	XX2024-04	51	XX2024-14	52
XX2023-07	48	XX2023-17	49	XX2024-05	51	XX2024-15	52
XX2023-08	48	XX2023-18	49	XX2024-06	51	XX2024-16	52
XX2023-09	48	XX2023-19	49	XX2024-07	51	XX2024-17	52
XX2023-10	48	XX2023-20	49	XX2024-08	51	XX2024-18	52
XX2023-11	49	XX2023-21	49	XX2024-09	51	XX2024-19	52
XX2023-12	49	XX2023-22	50	XX2024-10	51	XX2024-20	52
XX2023-13	49	XX2024-01	51	XX2024-11	52	XX2024-21	52
XX2023-14	49	XX2024-02	51	XX2024-12	52	XX2024-22	53